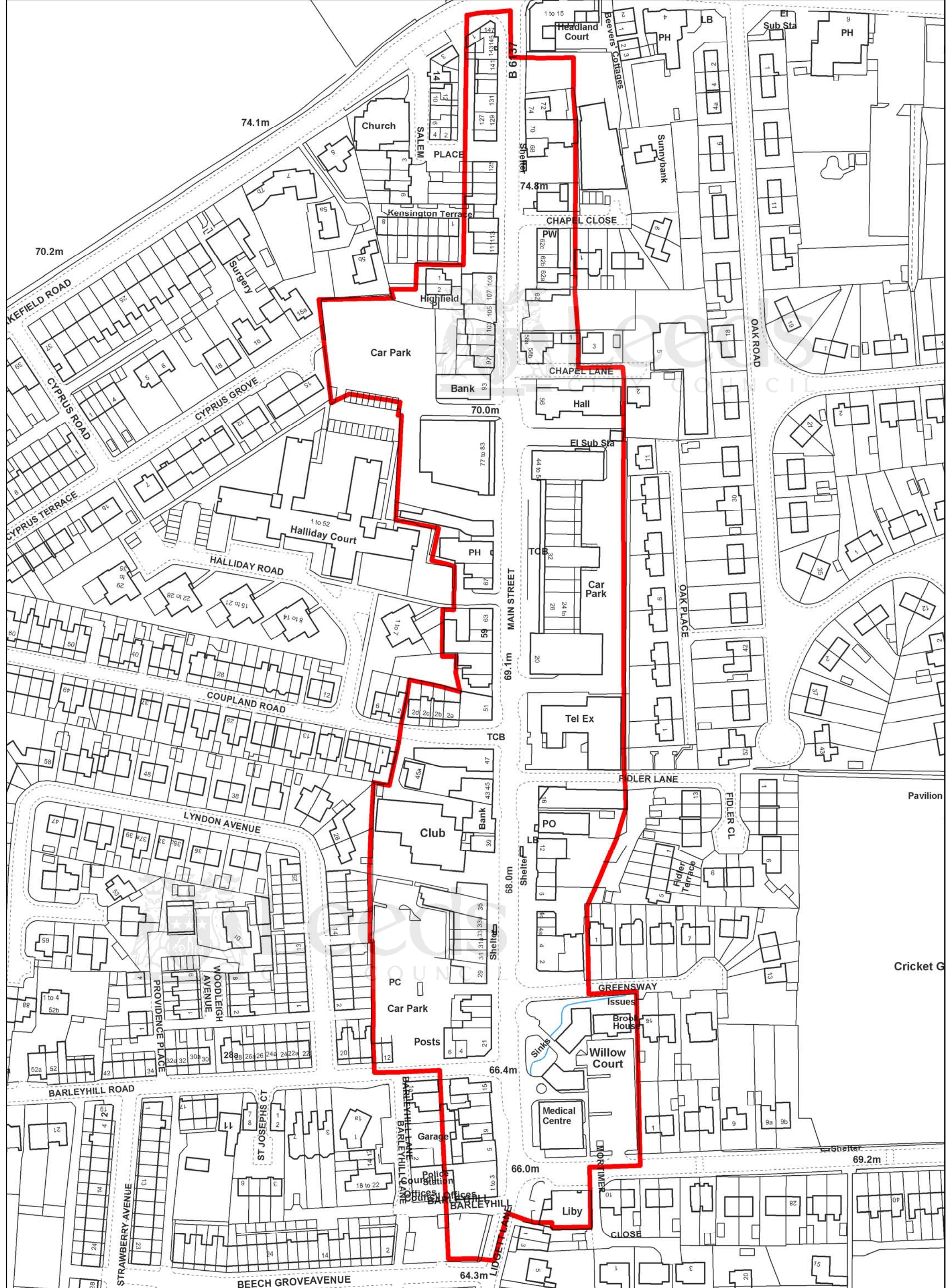


PRODUCED BY COMMUNICATIONS, GRAPHICS & GIS MAPPING, LEEDS CITY COUNCIL
 THIS MAP (OR AN EXTRACT) IS AVAILABLE AT A LARGER SIZE

This map is based upon the Ordnance Survey's Digital data with the permission of the Ordnance Survey on behalf of the Controller of her Majesty's Stationery Office.
 (c) Unauthorised reproduction infringes Crown Copyright and may lead to prosecution or civil proceedings.
 (c) Crown Copyright. All rights reserved. Leeds City Council O.S. Licence No. - 100019567 (2009)

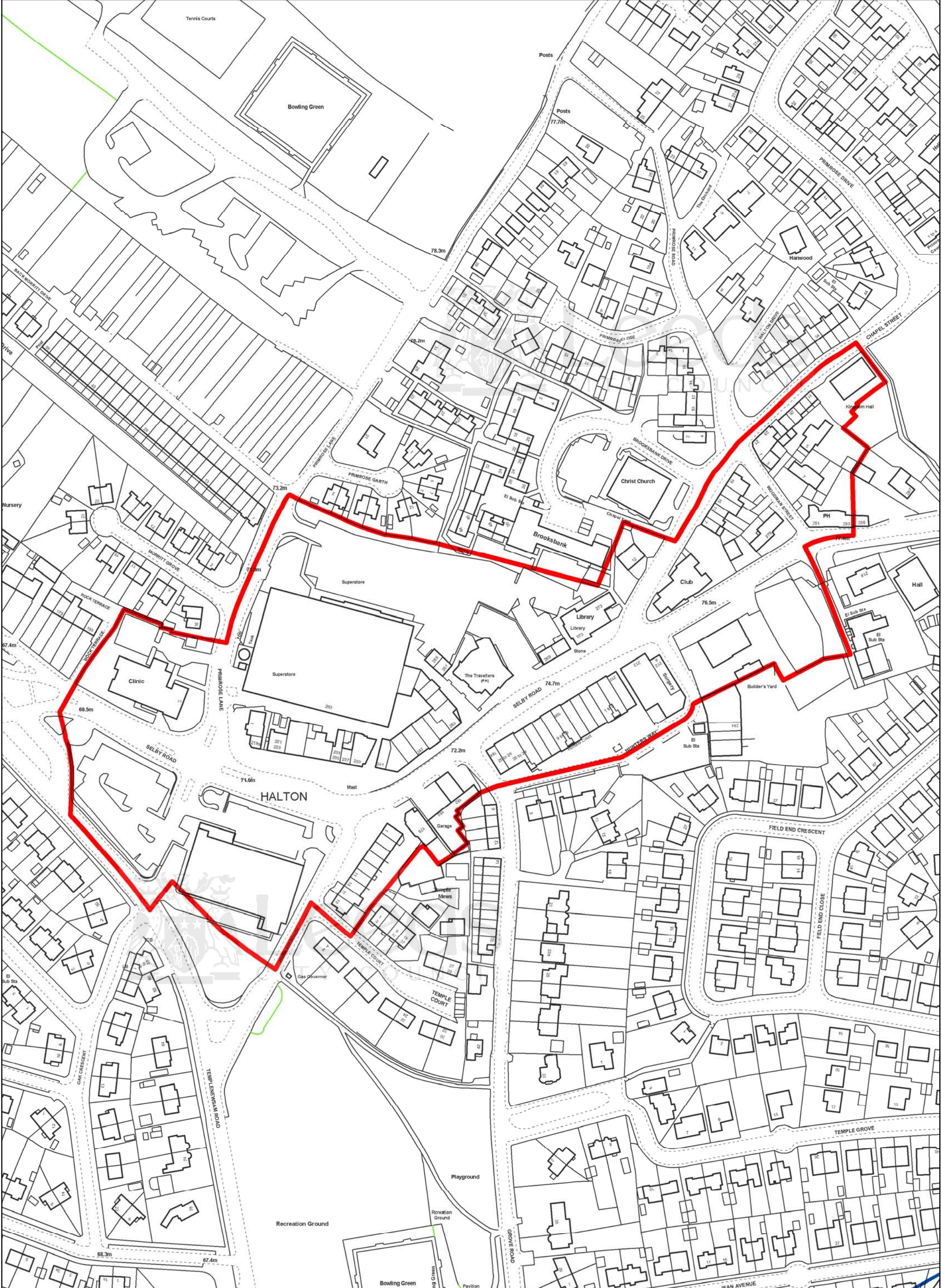
(9) Farsley





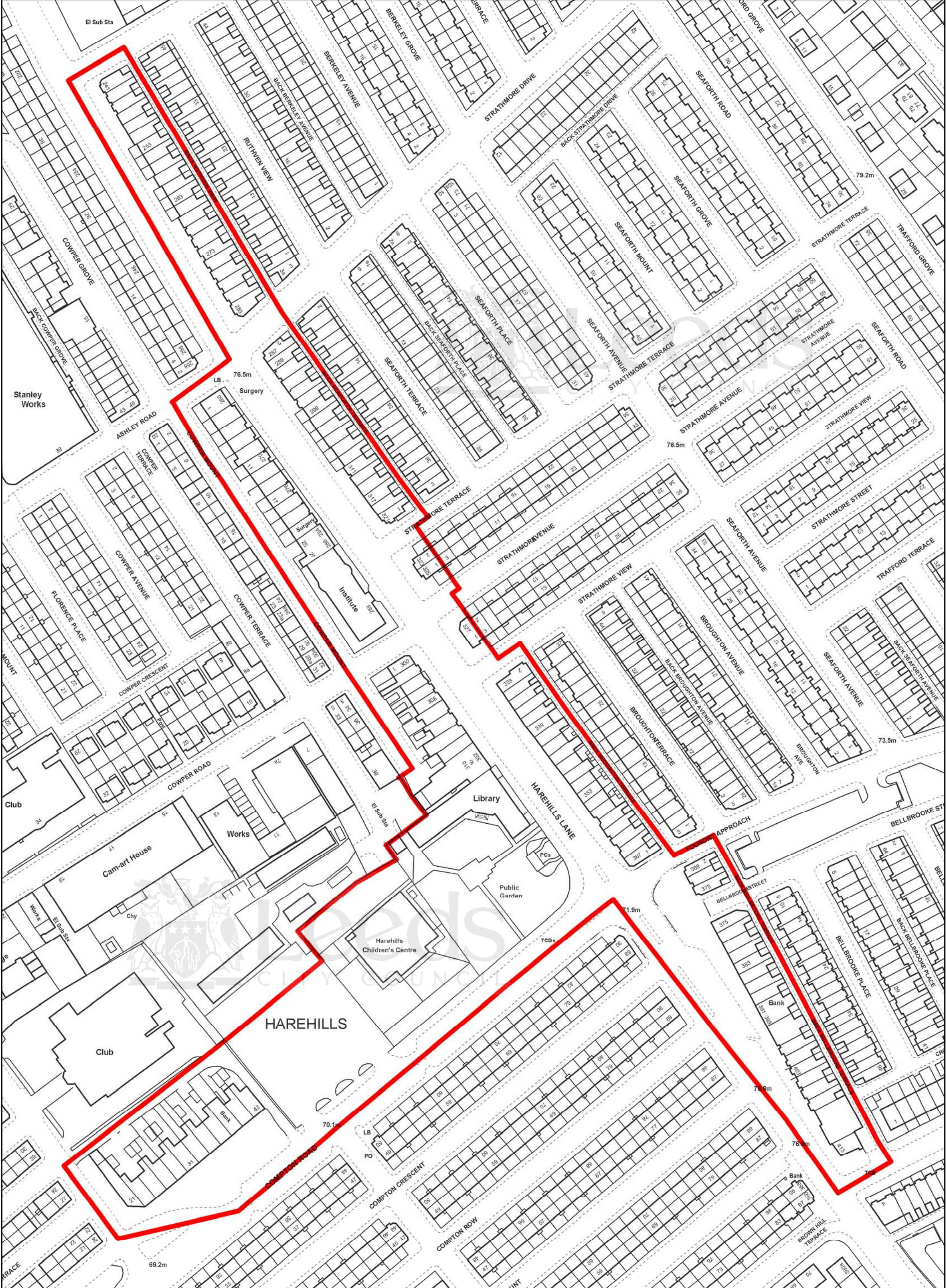
PRODUCED BY COMMUNICATIONS, GRAPHICS & GIS MAPPING, LEEDS CITY COUNCIL
 THIS MAP (OR AN EXTRACT) IS AVAILABLE AT A LARGER SIZE

This map is based upon the Ordnance Survey's Digital data with the permission of the Ordnance Survey on behalf of the Controller of her Majesty's Stationery Office.
 (c) Unauthorised reproduction infringes Crown Copyright and may lead to prosecution or civil proceedings.
 (c) Crown Copyright. All rights reserved. Leeds City Council O.S. Licence No. - 100019567 (2009)



PRODUCED BY COMMUNICATIONS, GRAPHICS & GIS MAPPING, LEEDS CITY COUNCIL
 THIS MAP (OR AN EXTRACT) IS AVAILABLE AT A LARGER SIZE

This map is based upon the Ordnance Survey's Digital data with the permission of the Ordnance Survey on behalf of the Controller of her Majesty's Stationery Office.
 (c) Unauthorised reproduction infringes Crown Copyright and may lead to prosecution or civil proceedings.
 (c) Crown Copyright. All rights reserved. Leeds City Council O.S. Licence No. - 100019567 (2009)

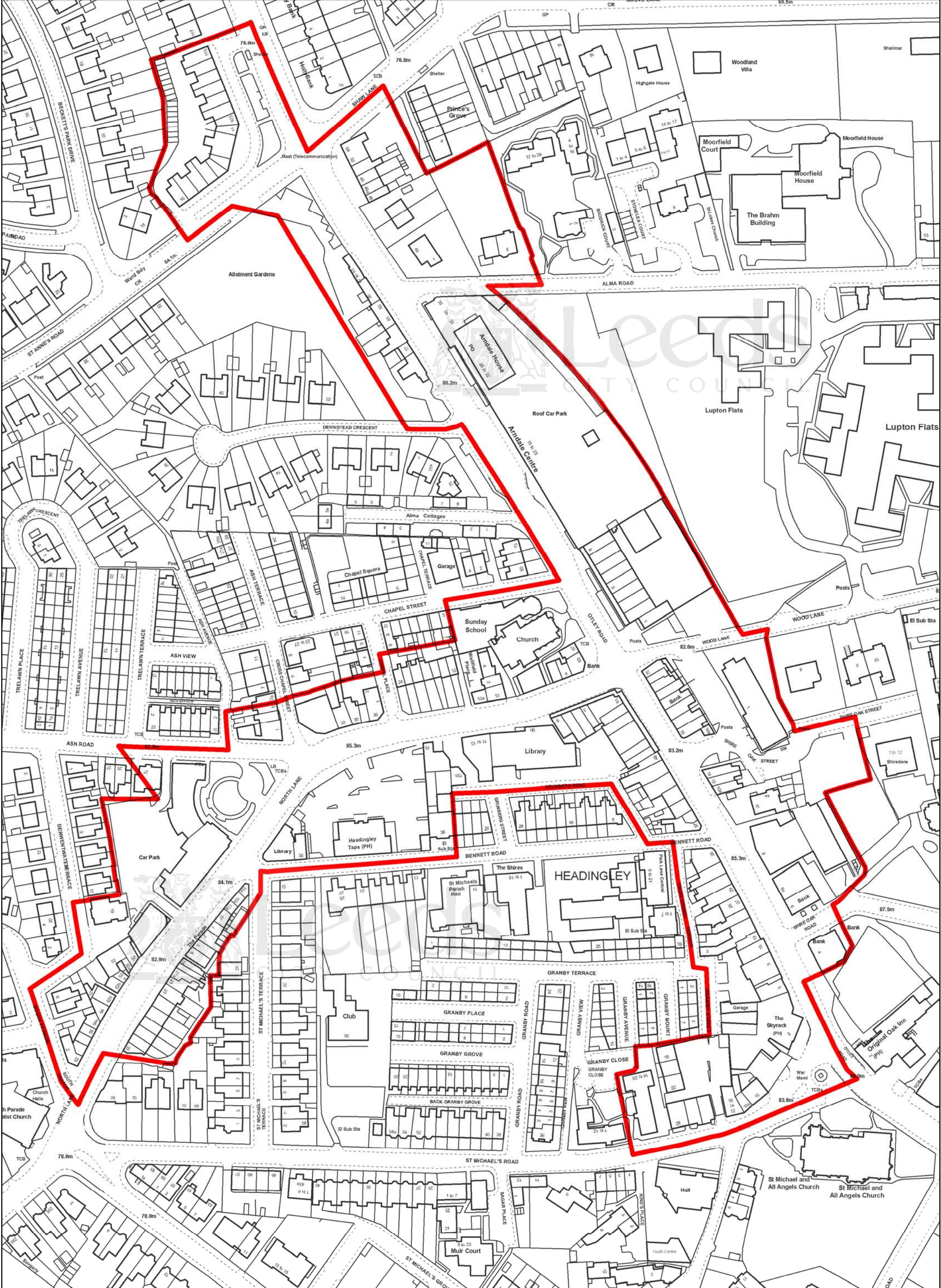


PRODUCED BY COMMUNICATIONS, GRAPHICS & GIS MAPPING, LEEDS CITY COUNCIL
 THIS MAP (OR AN EXTRACT) IS AVAILABLE AT A LARGER SIZE

This map is based upon the Ordnance Survey's Digital data with the permission of the Ordnance Survey on behalf of the Controller of her Majesty's Stationery Office.
 (c) Unauthorised reproduction infringes Crown Copyright and may lead to prosecution or civil proceedings.
 (c) Crown Copyright. All rights reserved. Leeds City Council O.S. Licence No. - 100019567 (2009)

(14) Harehills Lane





PRODUCED BY COMMUNICATIONS, GRAPHICS & GIS MAPPING, LEEDS CITY COUNCIL
 THIS MAP (OR AN EXTRACT) IS AVAILABLE AT A LARGER SIZE

This map is based upon the Ordnance Survey's Digital data with the permission of the Ordnance Survey on behalf of the Controller of her Majesty's Stationery Office.
 (c) Unauthorised reproduction infringes Crown Copyright and may lead to prosecution or civil proceedings.
 (c) Crown Copyright. All rights reserved. Leeds City Council O.S. Licence No. - 100019567 (2009)

(16) Headingley





PRODUCED BY COMMUNICATIONS, GRAPHICS & GIS MAPPING, LEEDS CITY COUNCIL
 THIS MAP (OR AN EXTRACT) IS AVAILABLE AT A LARGER SIZE

This map is based upon the Ordnance Survey's Digital data with the permission of the Ordnance Survey on behalf of the Controller of her Majesty's Stationery Office.
 (c) Unauthorised reproduction infringes Crown Copyright and may lead to prosecution or civil proceedings.
 (c) Crown Copyright. All rights reserved. Leeds City Council O.S. Licence No. - 100019567 (2009)

(17) Holt Park

