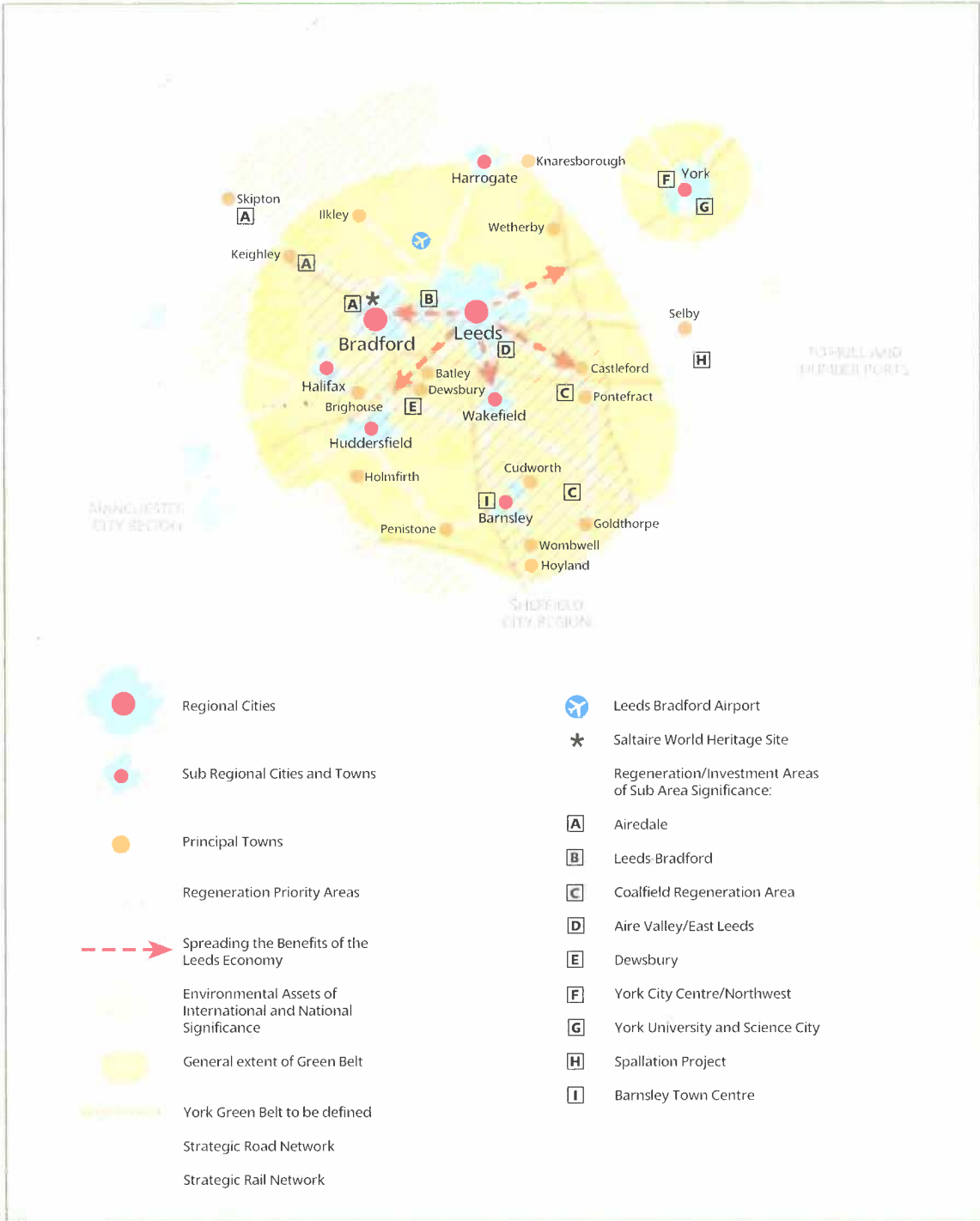


























# 4A: PLAN OF LEEDS IN SUB REGION: YORKSHIRE AND HUMBER PLAN MAY 2008



-  Regional Cities
-  Sub Regional Cities and Towns
-  Principal Towns
-  Regeneration Priority Areas
-  Spreading the Benefits of the Leeds Economy
-  Environmental Assets of International and National Significance
-  General extent of Green Belt
-  York Green Belt to be defined
-  Strategic Road Network
-  Strategic Rail Network
-  Leeds Bradford Airport
-  Saltire World Heritage Site
-  Regeneration/Investment Areas of Sub Area Significance:
-  A Airedale
-  B Leeds Bradford
-  C Coalfield Regeneration Area
-  D Aire Valley/East Leeds
-  E Dewsbury
-  F York City Centre/Northwest
-  G York University and Science City
-  H Spallation Project
-  I Barnsley Town Centre