
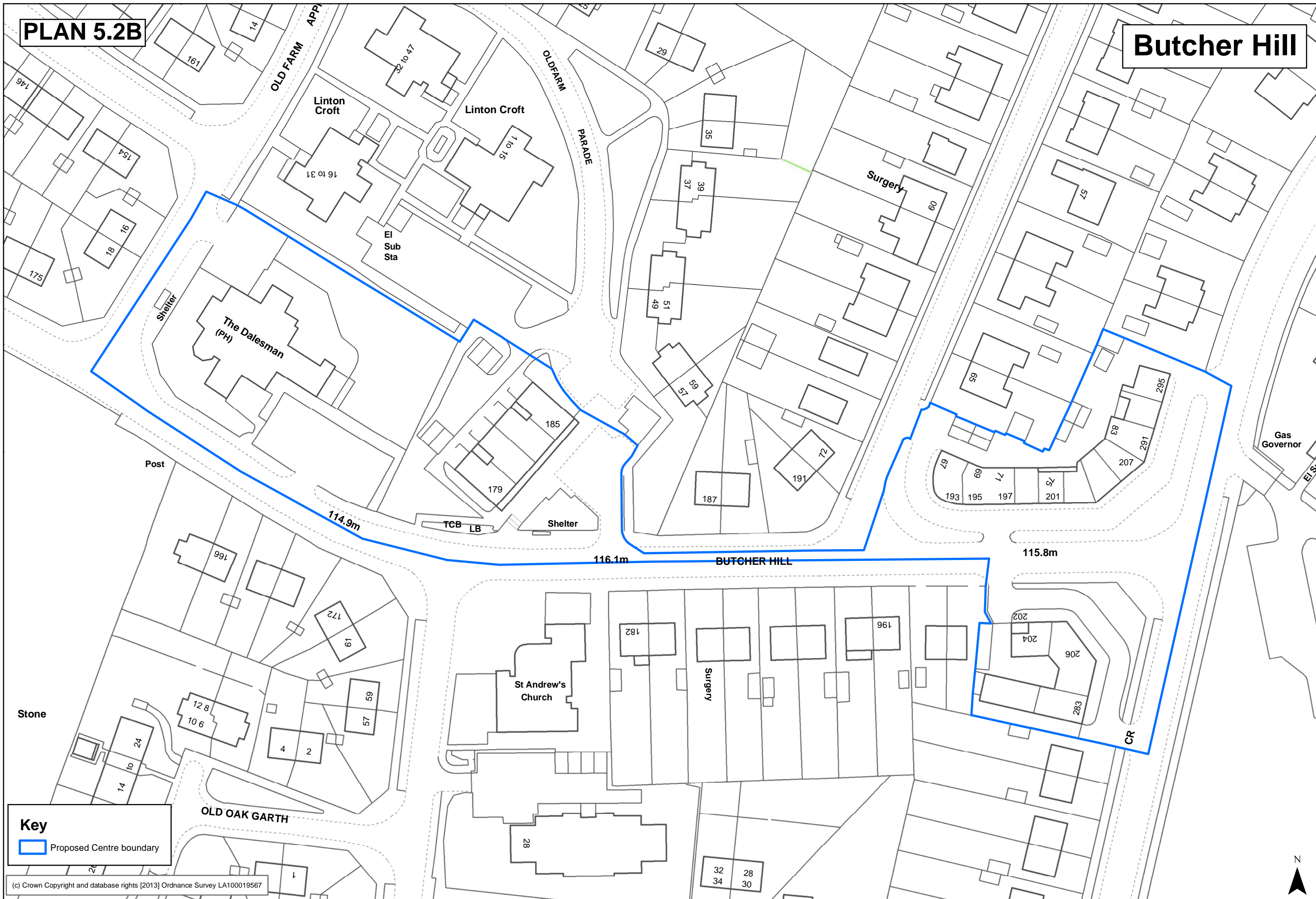


Key
 Proposed Centre boundary

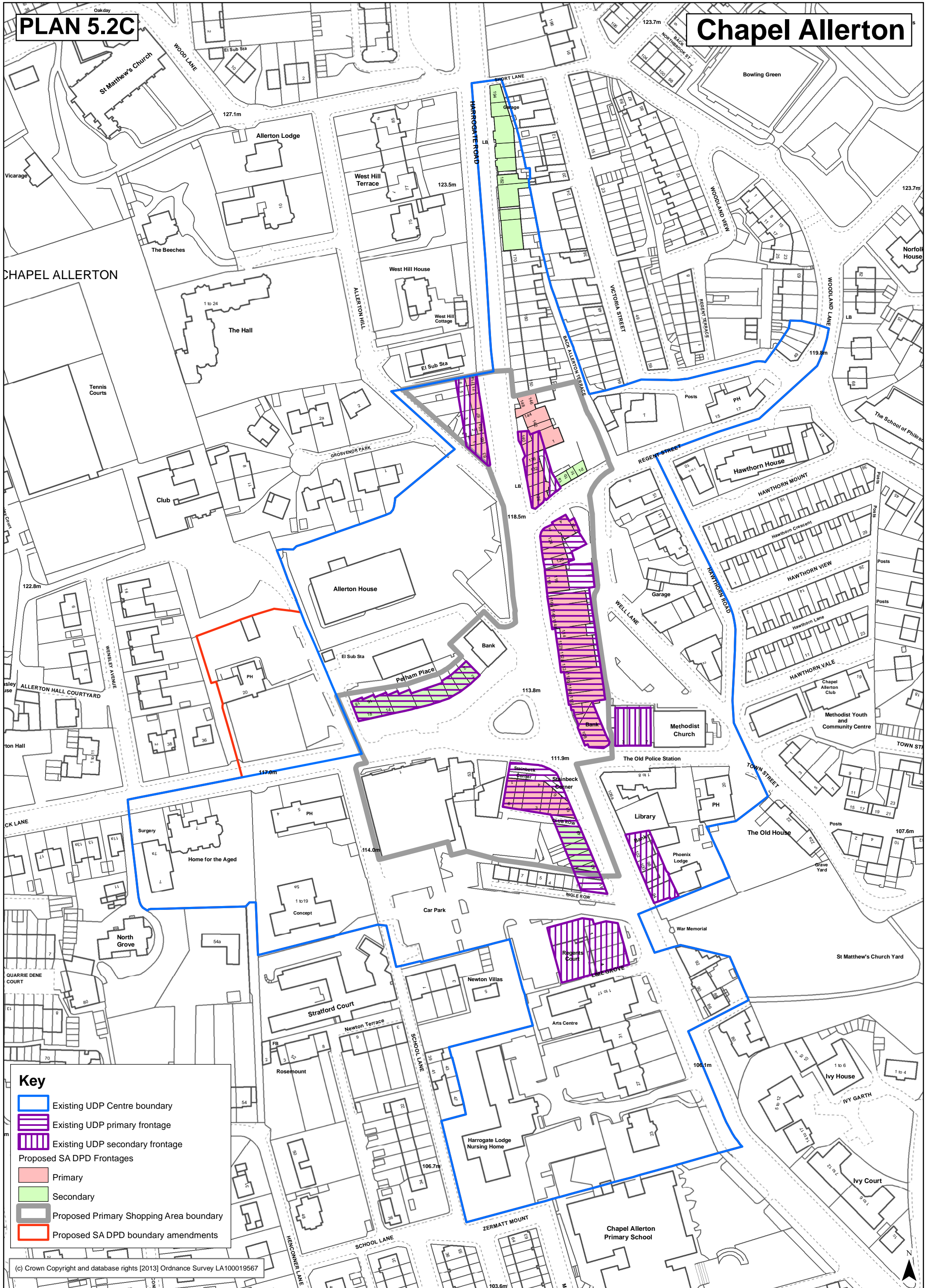
(c) Crown Copyright and database rights [2013] Ordnance Survey LA100019567



Key

Proposed Centre boundary

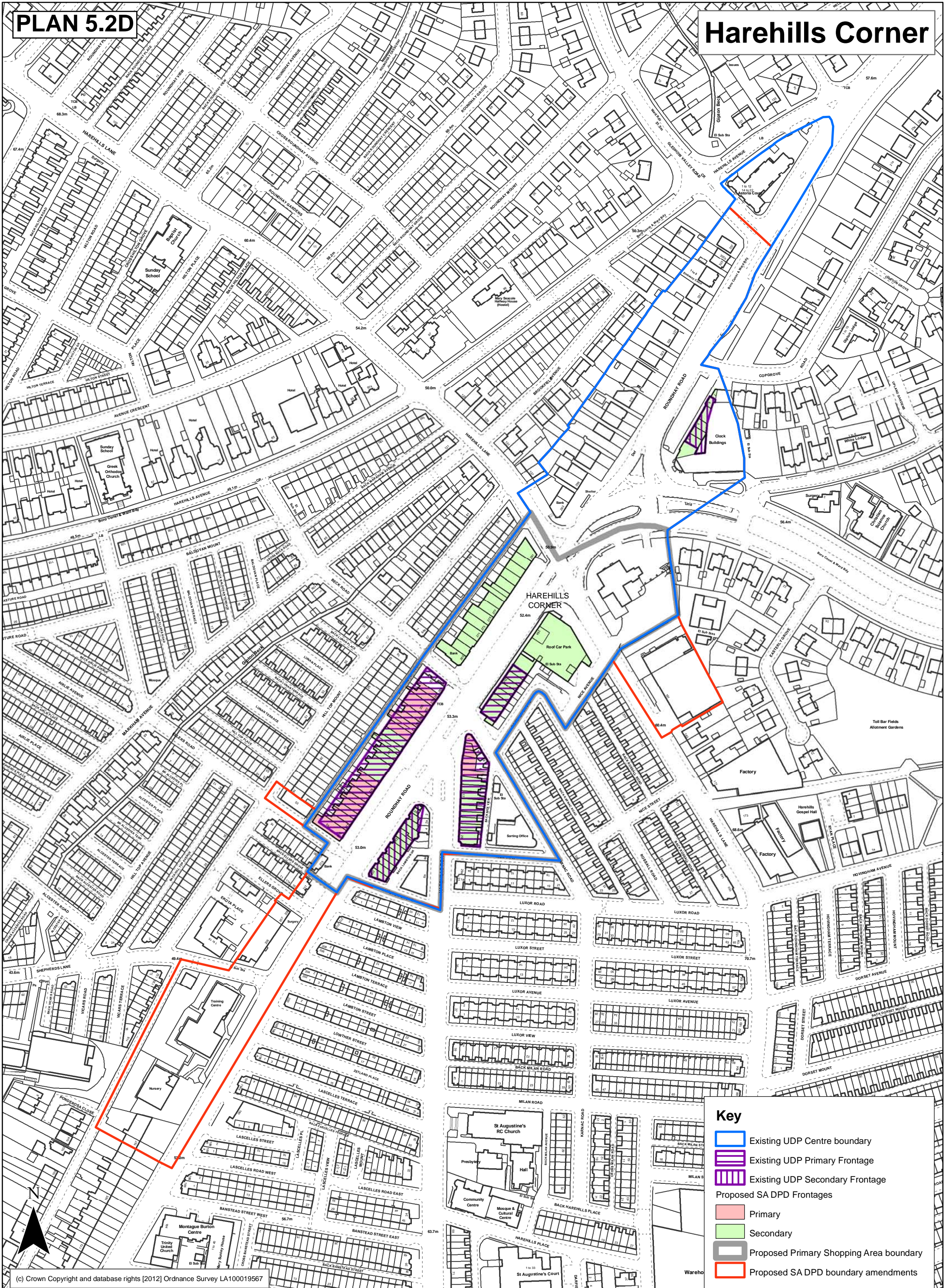
(c) Crown Copyright and database rights [2013] Ordnance Survey LA100019567



Key

- Existing UDP Centre boundary
- Existing UDP primary frontage
- Existing UDP secondary frontage
- Proposed SA DPD Frontages Primary
- Proposed SA DPD Frontages Secondary
- Proposed Primary Shopping Area boundary
- Proposed SA DPD boundary amendments

(c) Crown Copyright and database rights [2013] Ordnance Survey LA100019567

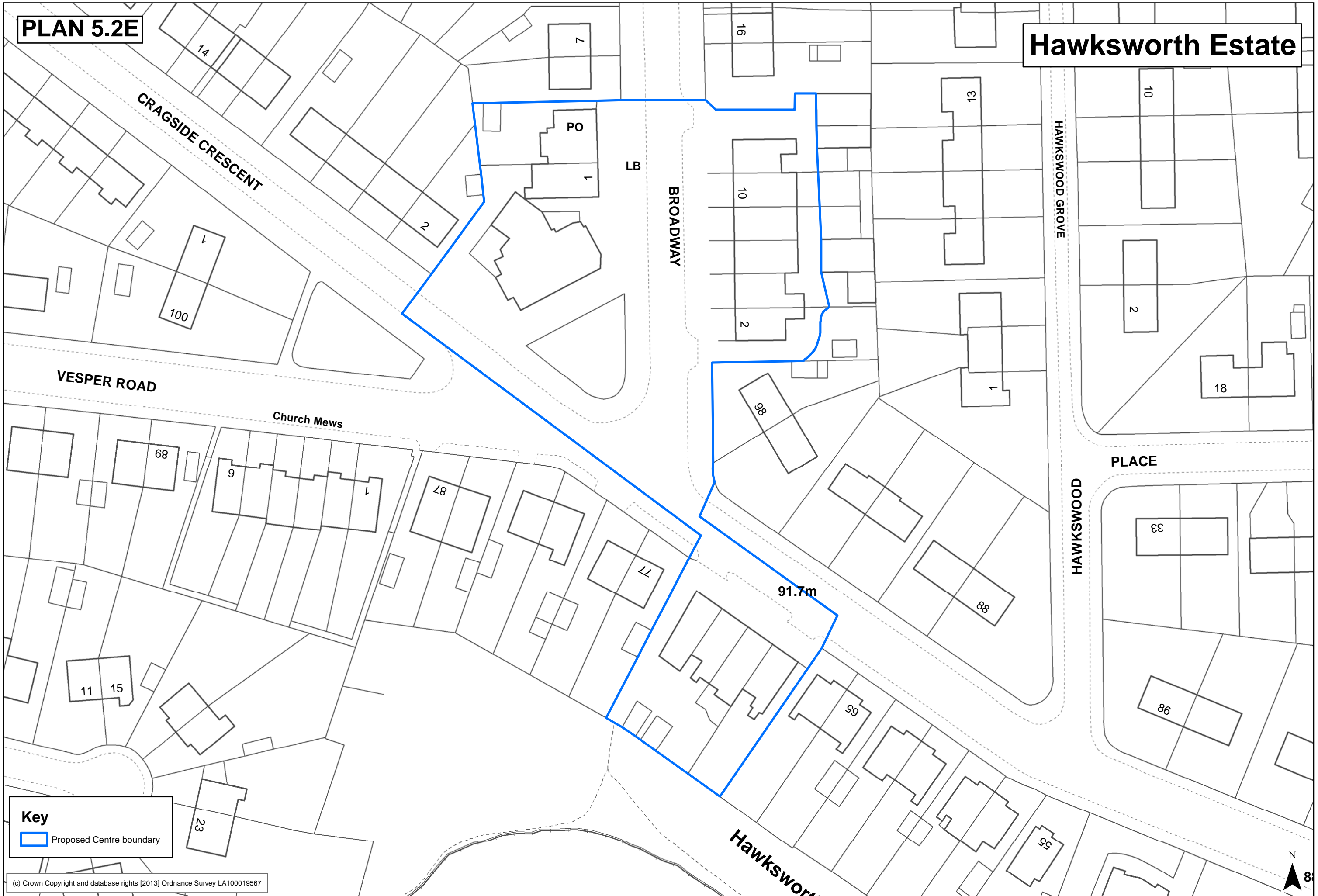



Key

- Existing UDP Centre boundary
- Existing UDP Primary Frontage
- Existing UDP Secondary Frontage
- Proposed SA DPD Frontages
 - Primary
 - Secondary
- Proposed Primary Shopping Area boundary
- Proposed SA DPD boundary amendments

Wareho

(c) Crown Copyright and database rights [2012] Ordnance Survey LA100019567

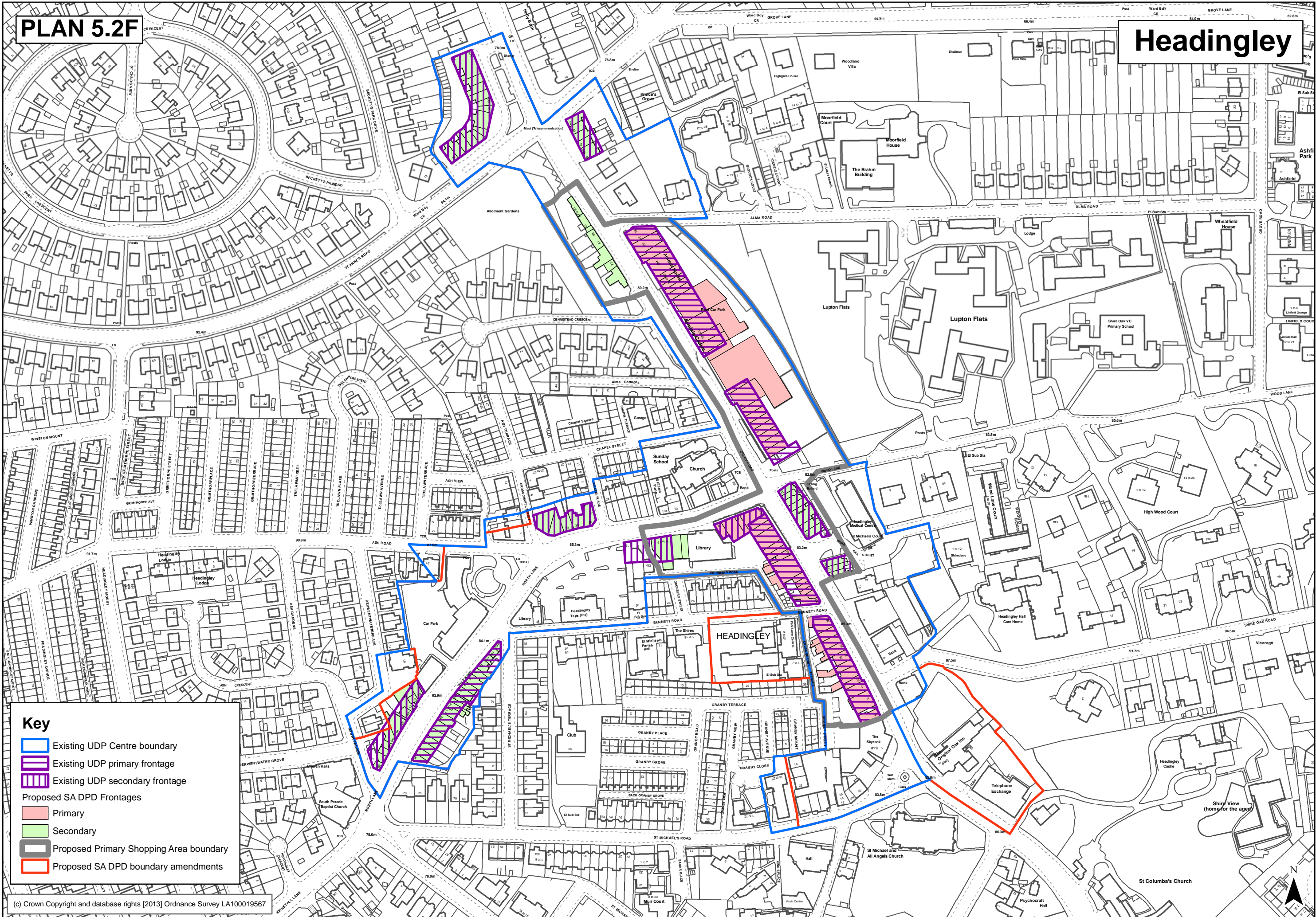


Key
 Proposed Centre boundary

(c) Crown Copyright and database rights [2013] Ordnance Survey LA100019567

PLAN 5.2F

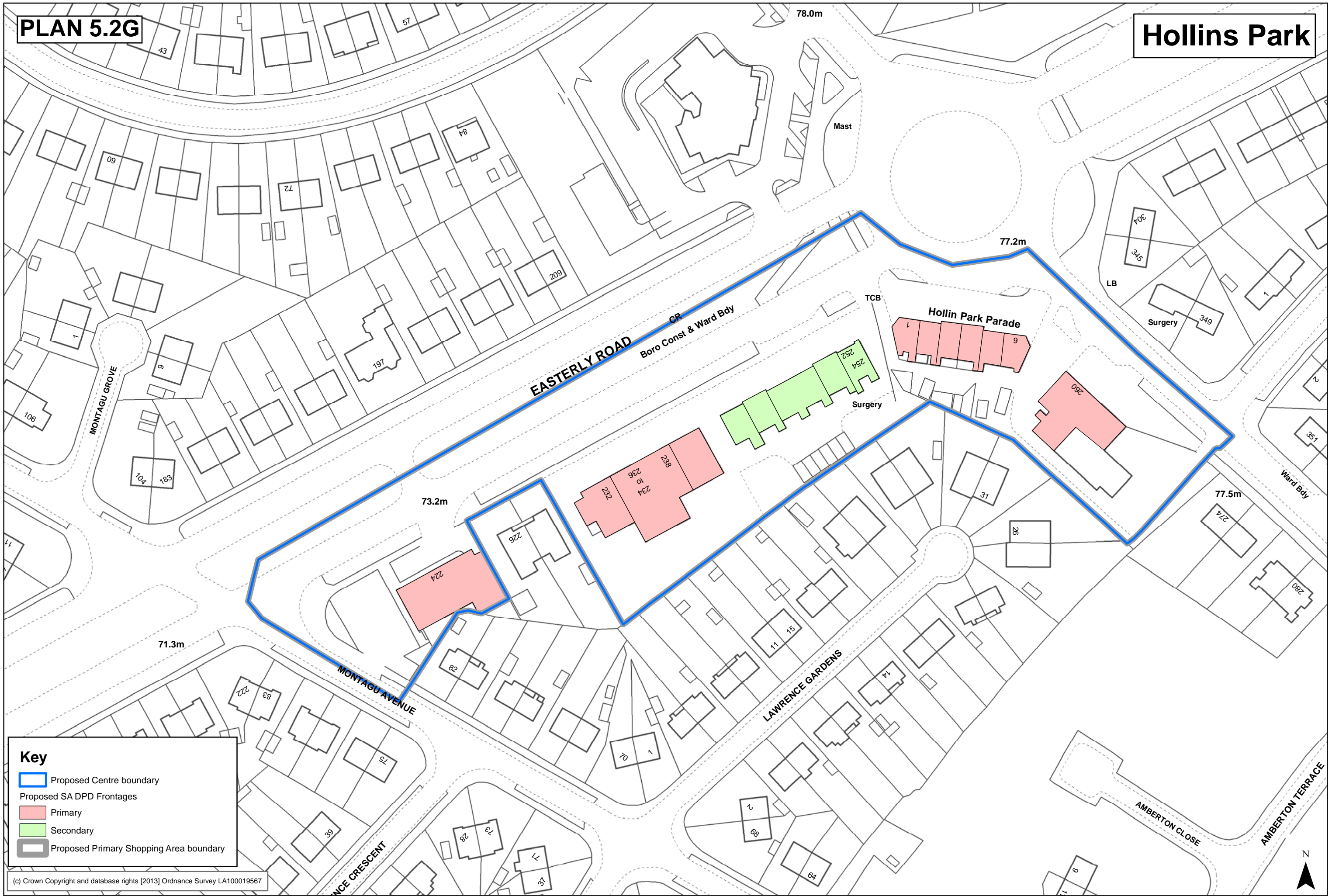
Headingley



Key

- Existing UDP Centre boundary
- Existing UDP primary frontage
- Existing UDP secondary frontage
- Proposed SA DPD Frontages
 - Primary
 - Secondary
- Proposed Primary Shopping Area boundary
- Proposed SA DPD boundary amendments

(c) Crown Copyright and database rights [2013] Ordnance Survey LA100019567



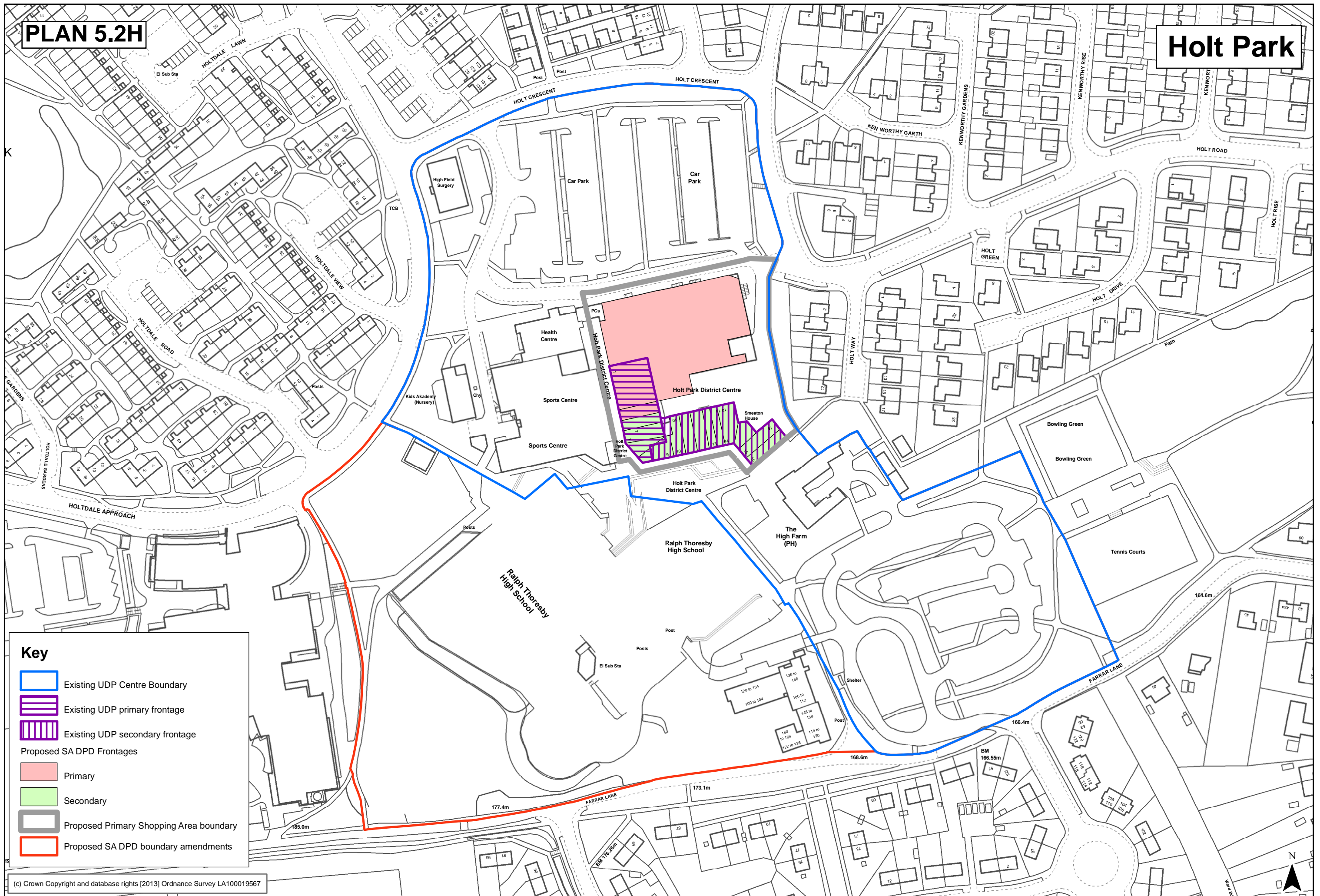
Key

- Proposed Centre boundary
- Proposed SA DPD Frontages
- Primary
- Secondary
- Proposed Primary Shopping Area boundary








(c) Crown Copyright and database rights [2013] Ordnance Survey LA100019567

PLAN 5.2H

Holt Park



Key

-  Existing UDP Centre Boundary
-  Existing UDP primary frontage
-  Existing UDP secondary frontage
- Proposed SA DPD Frontages
-  Primary
-  Secondary
-  Proposed Primary Shopping Area boundary
-  Proposed SA DPD boundary amendments

(c) Crown Copyright and database rights [2013] Ordnance Survey LA100019567

PRODUCED BY GIS MAPPING, CITY DEVELOPMENT, LEEDS CITY COUNCIL
THIS MAP (OR AN EXTRACT) IS AVAILABLE AT A LARGER SIZE