
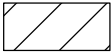
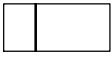




















# Leeds Local Plan Policies Map

(Nov 2018) Incorporating saved UDP Review Policies,  
Core Strategy, Natural Resources & Waste Local Plan, Aire Valley  
Leeds Area Action Plan & Made Neighbourhood Plans

## CITY CENTRE INSET MAP

Policy text in colours for different Plans: Black = UDP, Blue = Core Strategy, Green = NR&WLP, Violet = Aire Valley Leeds Area Action Plan, Turquoise = Made Neighbourhood Plan

<b>CC2</b>	City Centre boundary	
<b>MINERALS 2</b>	MSA sand and gravel	
<b>MINERALS 3</b>	MSA coal	
<b>WASTE 2</b>	Safeguarded general waste site (Link to Inset maps)	
<b>WATER 3</b>	Functional floodplain	
<b>CC1</b>	City Centre development prime shopping quarter	
<b>EC3</b>	Employment shortfall area	
<b>River/Canal</b>	(Waterways and adjacent pedestrian routes relate to Green Corridors Policy N8)	
<b>SP4-SP5</b>	AVL regeneration priority area/Urban eco settlement	
<b>H3 -1A.44</b>	Housing phase 1 site (2003 - 08)	
<b>N1</b>	Green space	
<b>N18 - 22</b>	Conservation areas	
<b>N29</b>	Areas of special archaeological value class II	
<b>R2</b>	Waterfront strategy area	
<b>S4, CC22</b>	Primary frontages (Appendix 12: SF1A & 2)	
<b>S4, CC22</b>	Secondary frontages (Appendix 12: SF1A & 3)	
<b>S4, CC22</b>	Fringe frontages (Appendix 12: SF1A & 5)	
<b>S4, CC2</b>	Other protected frontages (Appendix 12: SF1A & 6)	
	Shopping frontage inset areas	
<b>AVLAAP</b>	Aire Valley Leeds Area Action Plan inset area	
<b>MNP</b>	Made Neighbourhood Plan	

Please Note: Policy Map set A and B form the Leeds Local Plan Policies Map and should be read as together. The Designations on the Policies Map reflect the position when the map was last updated at November 2018 and maybe subject to future change. The updates made at November 2018 reflect the following:

- Adoption of the Aire Valley Leeds Area Action Plan on 8th November 2017.
- A review of the latest Scheduled Monuments Class I and Areas of Special Archaeological Value Class II. The description of the N29 designations have been updated to accord with recent legislation.
- A review of the latest G8 Designations and description to take account of the 2006 Defra Local Sites Guidance. For updates, please refer to the "[Policy G8 Species and Habitat Schedule](#)".
- Policy G9 is based on updated work by West Yorkshire Ecology Service, 2014 and updates Map 18 in the Core Strategy
- A review of the latest Conservation Areas.
- Made Neighbourhood Plans