



Hot Food Takeaway SPD Appendices

Leeds Local Plan

Supplementary Planning Document

April 2019

Appendix 1 Plans of Hot Food Restriction Areas around
Secondary Schools

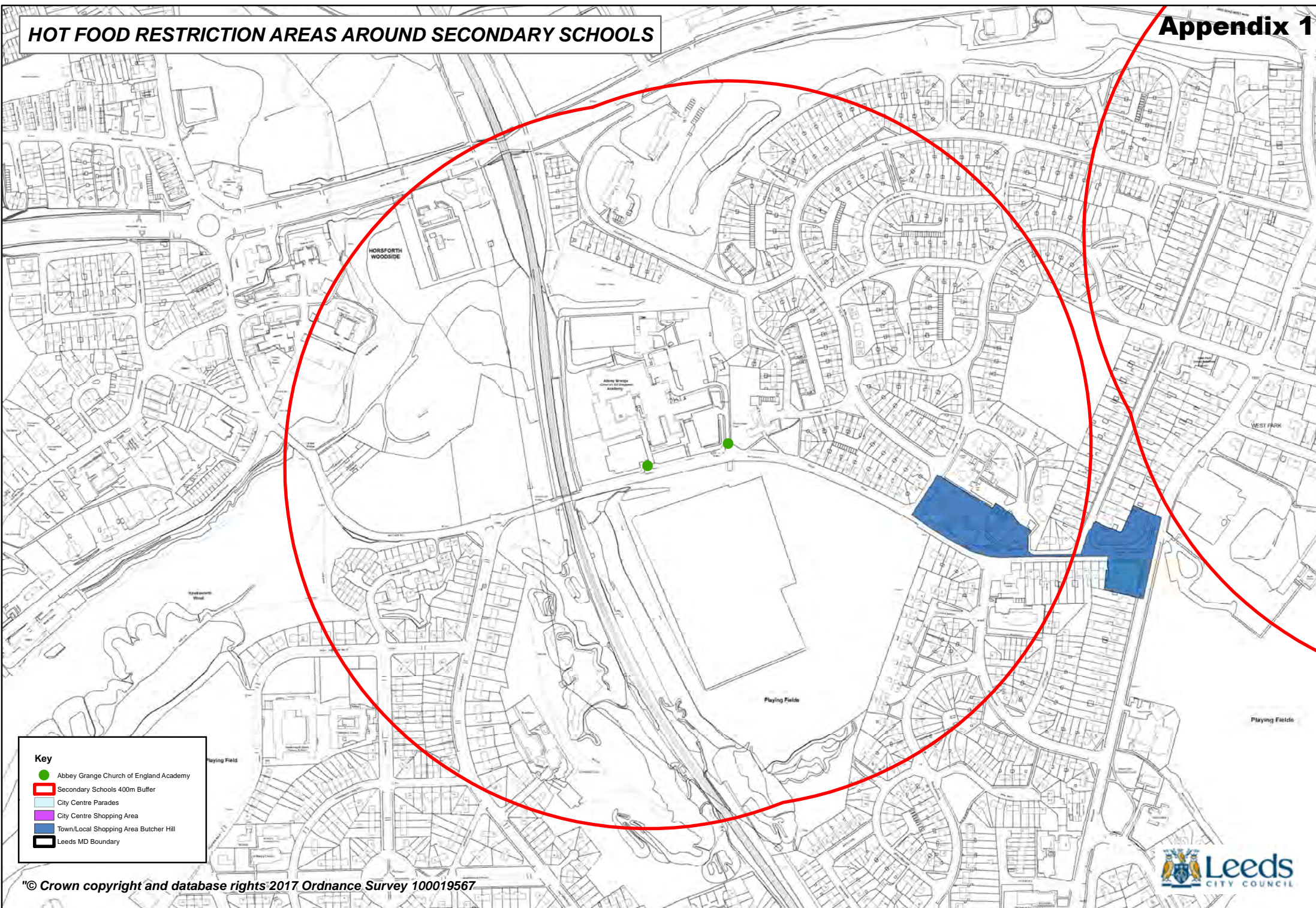
Appendix 2 Number of HFT outlets found in Local Authorities

Appendix 3 Plans of Hot Food Takeaway Locations

Appendix 4 Hot Food Takeaway SPD Evidence List

HOT FOOD RESTRICTION AREAS AROUND SECONDARY SCHOOLS

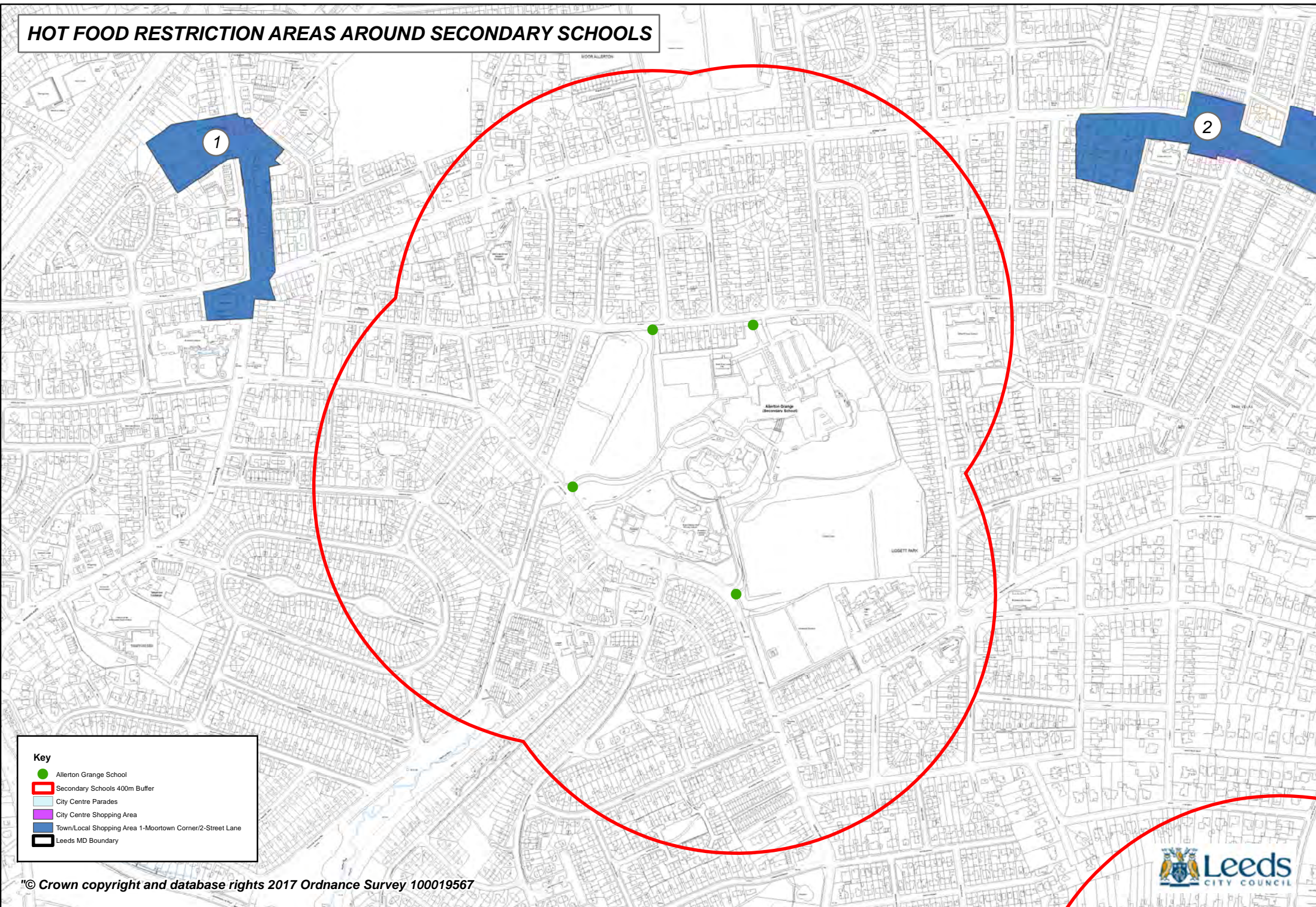
Appendix 1



© Crown copyright and database rights 2017 Ordnance Survey 100019567

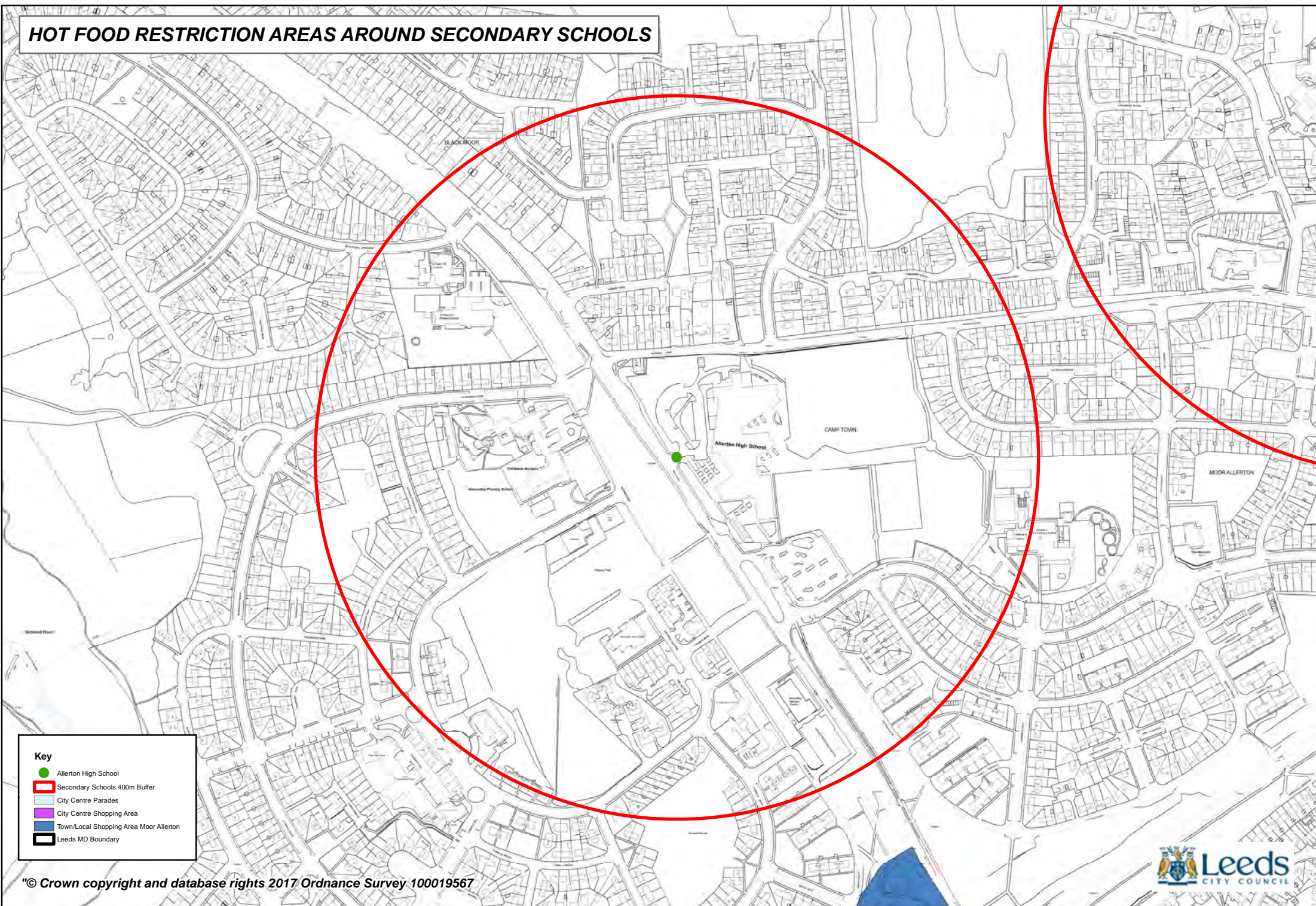


HOT FOOD RESTRICTION AREAS AROUND SECONDARY SCHOOLS



© Crown copyright and database rights 2017 Ordnance Survey 100019567

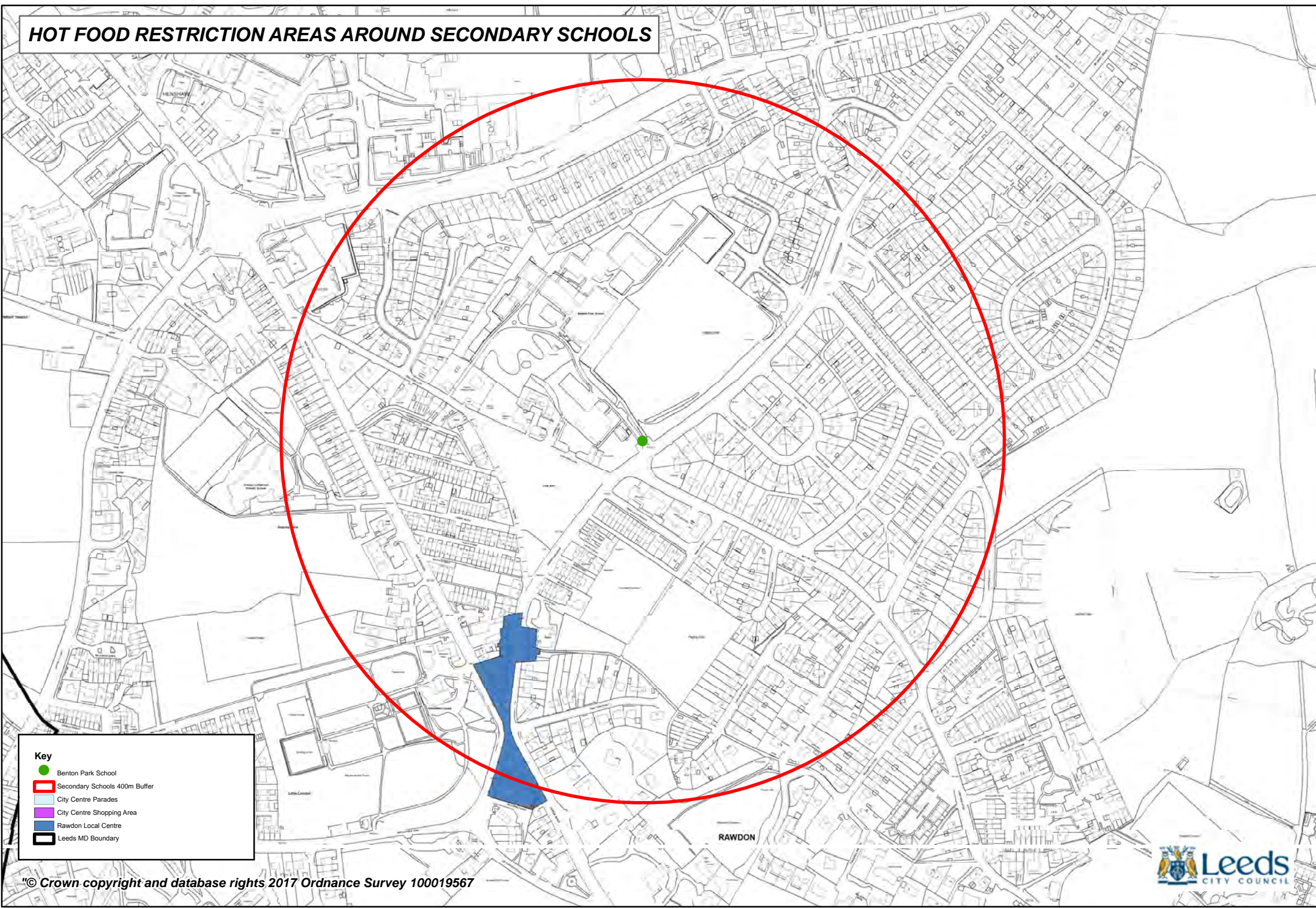
HOT FOOD RESTRICTION AREAS AROUND SECONDARY SCHOOLS



"© Crown copyright and database rights 2017 Ordnance Survey 100019567



HOT FOOD RESTRICTION AREAS AROUND SECONDARY SCHOOLS



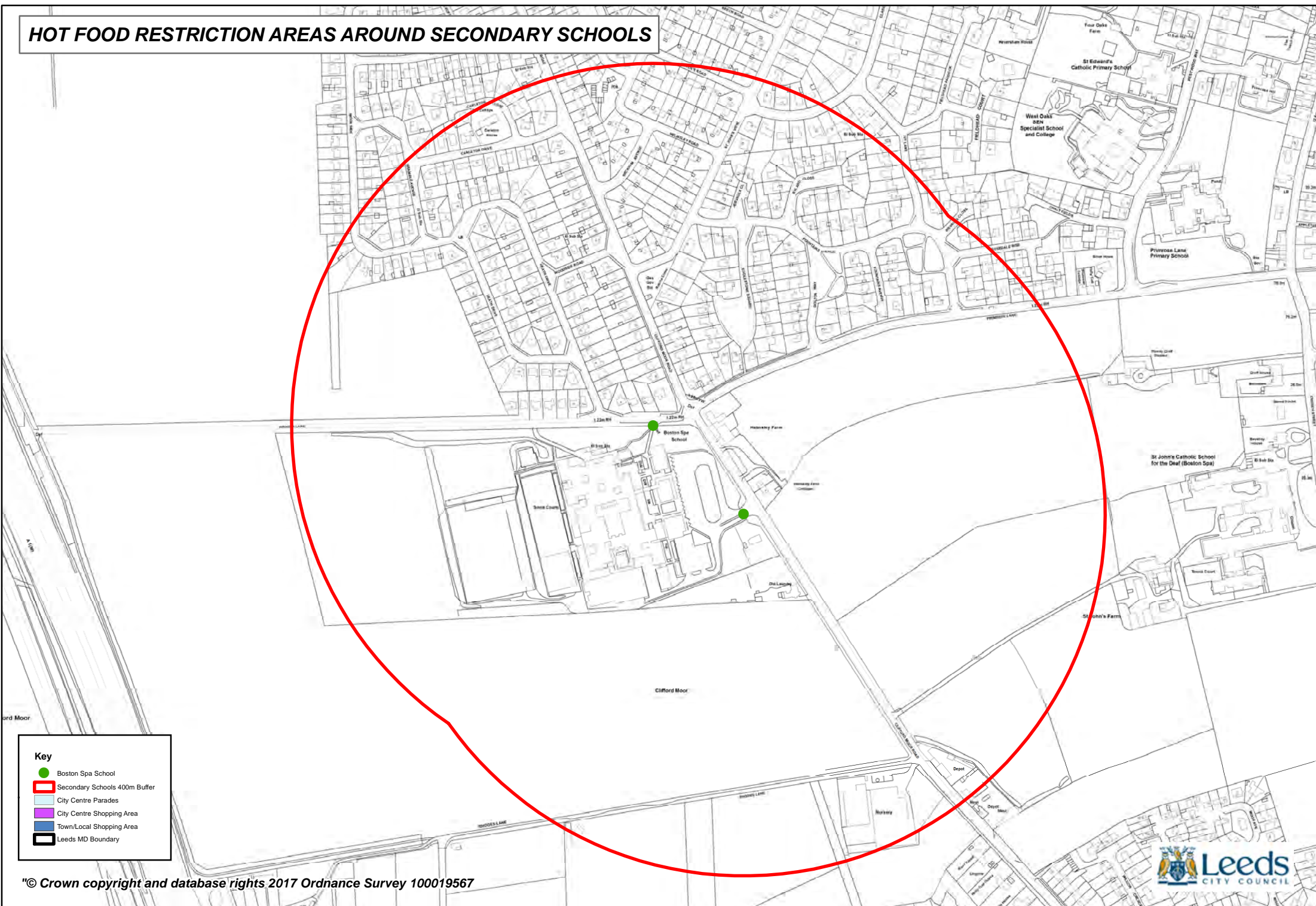
Key

- Benton Park School
- Secondary Schools 400m Buffer
- City Centre Parades
- City Centre Shopping Area
- Rawdon Local Centre
- Leeds MD Boundary

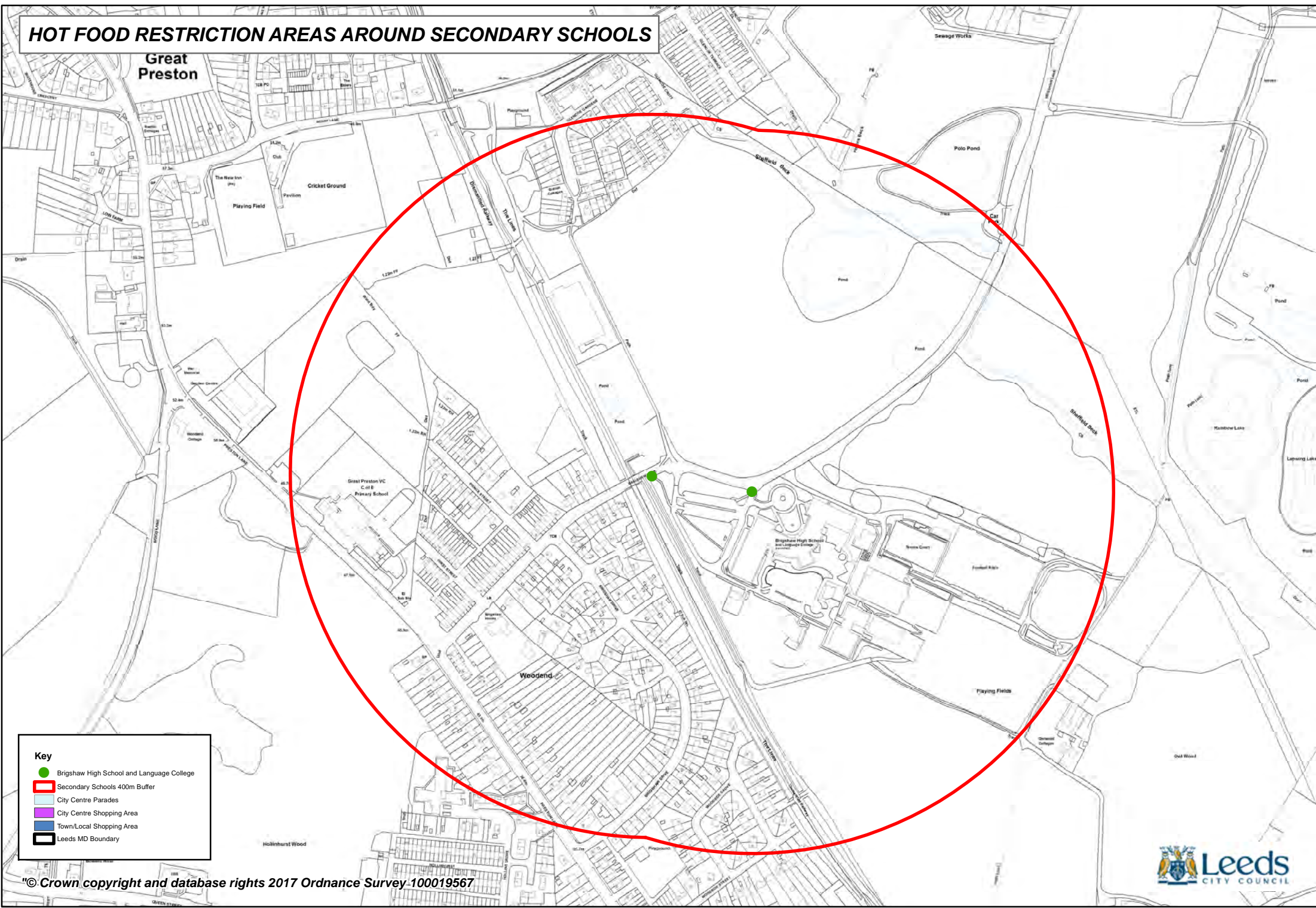
© Crown copyright and database rights 2017 Ordnance Survey 100019567



HOT FOOD RESTRICTION AREAS AROUND SECONDARY SCHOOLS



HOT FOOD RESTRICTION AREAS AROUND SECONDARY SCHOOLS



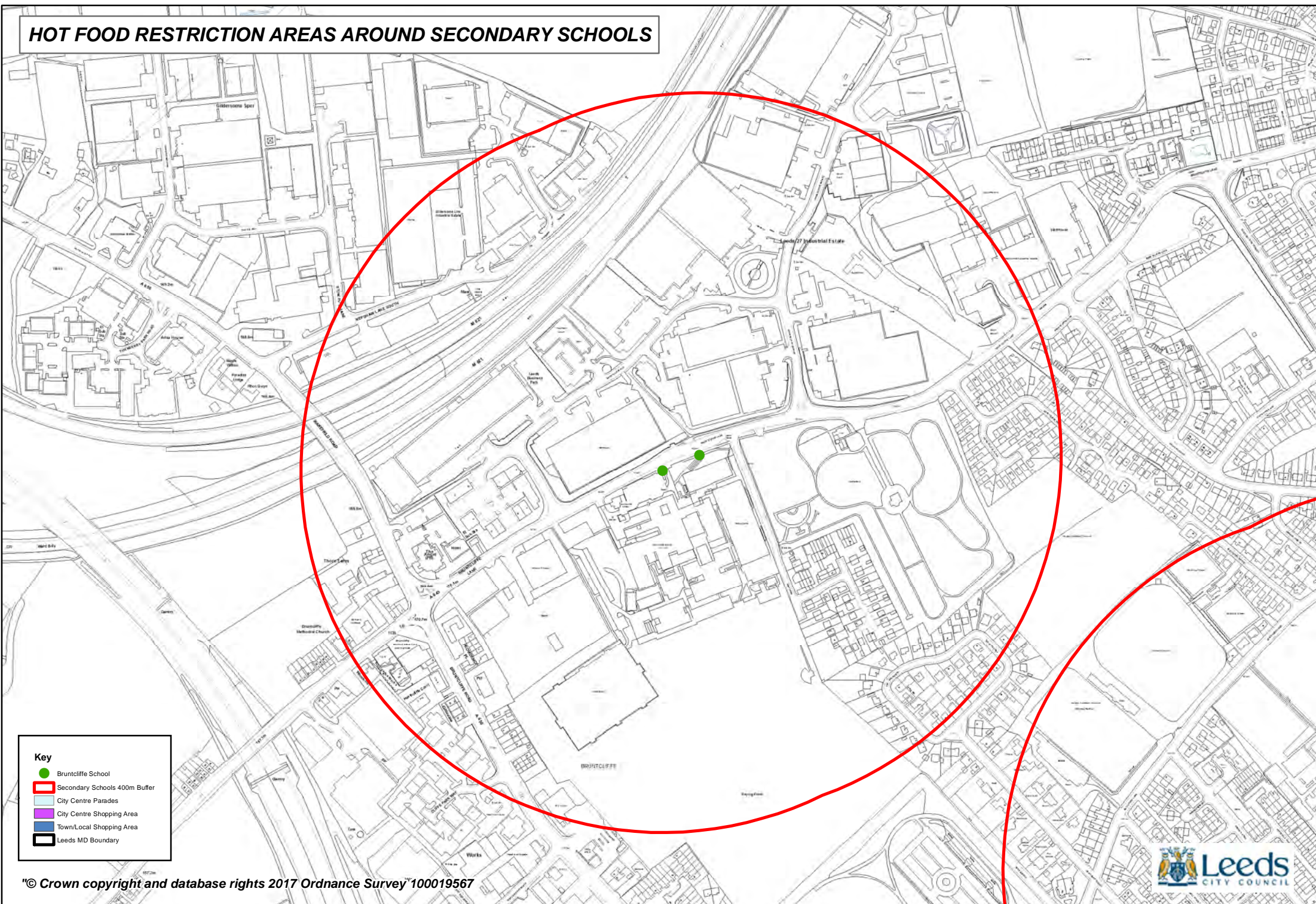
Key

- Brigshaw High School and Language College
- Secondary Schools 400m Buffer
- City Centre Parades
- City Centre Shopping Area
- Town/Local Shopping Area
- Leeds MD Boundary

© Crown copyright and database rights 2017 Ordnance Survey 100019567



HOT FOOD RESTRICTION AREAS AROUND SECONDARY SCHOOLS



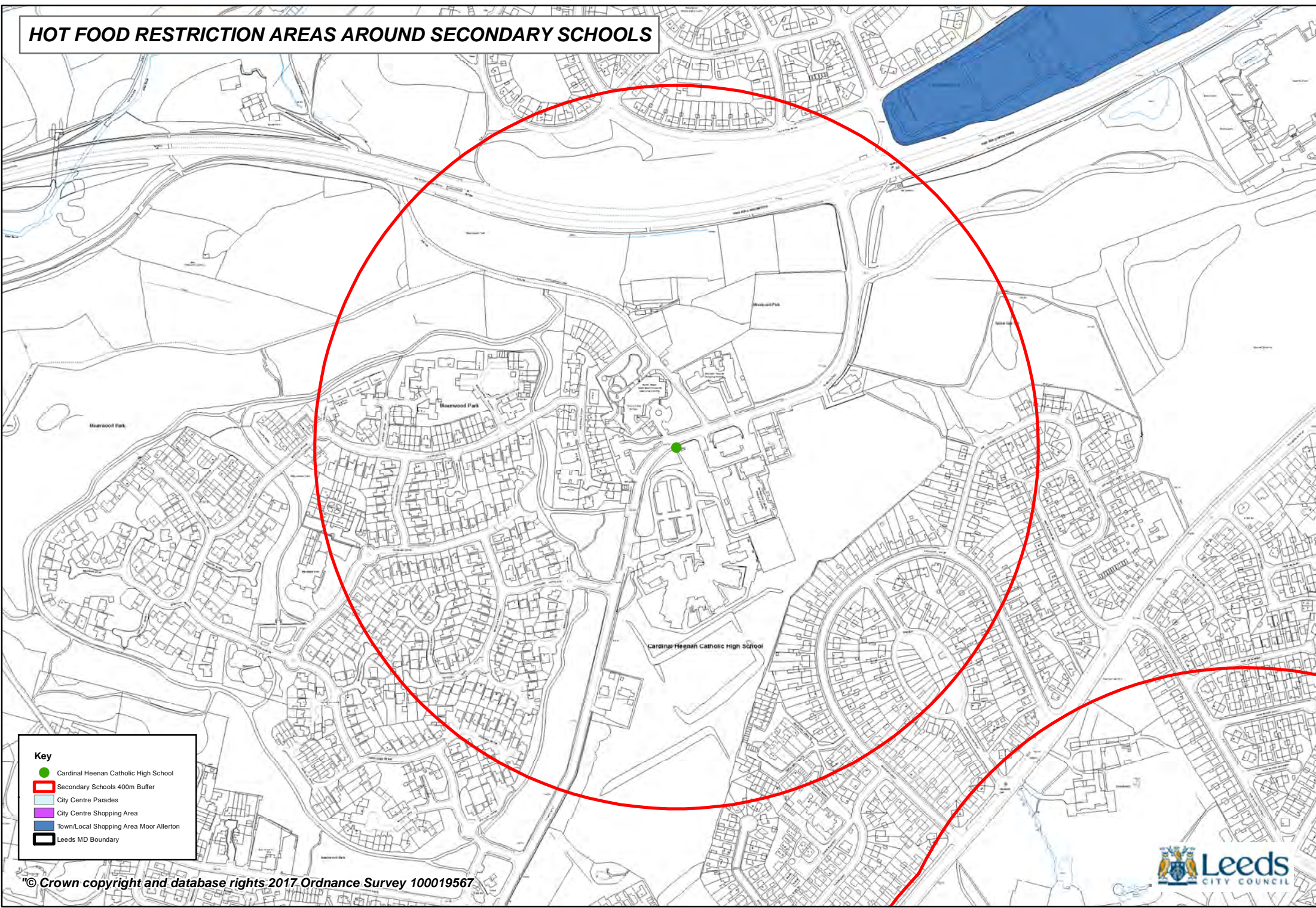
Key

- Bruntcliffe School
- Secondary Schools 400m Buffer
- City Centre Parades
- City Centre Shopping Area
- Town/Local Shopping Area
- Leeds MD Boundary

© Crown copyright and database rights 2017 Ordnance Survey 100019567



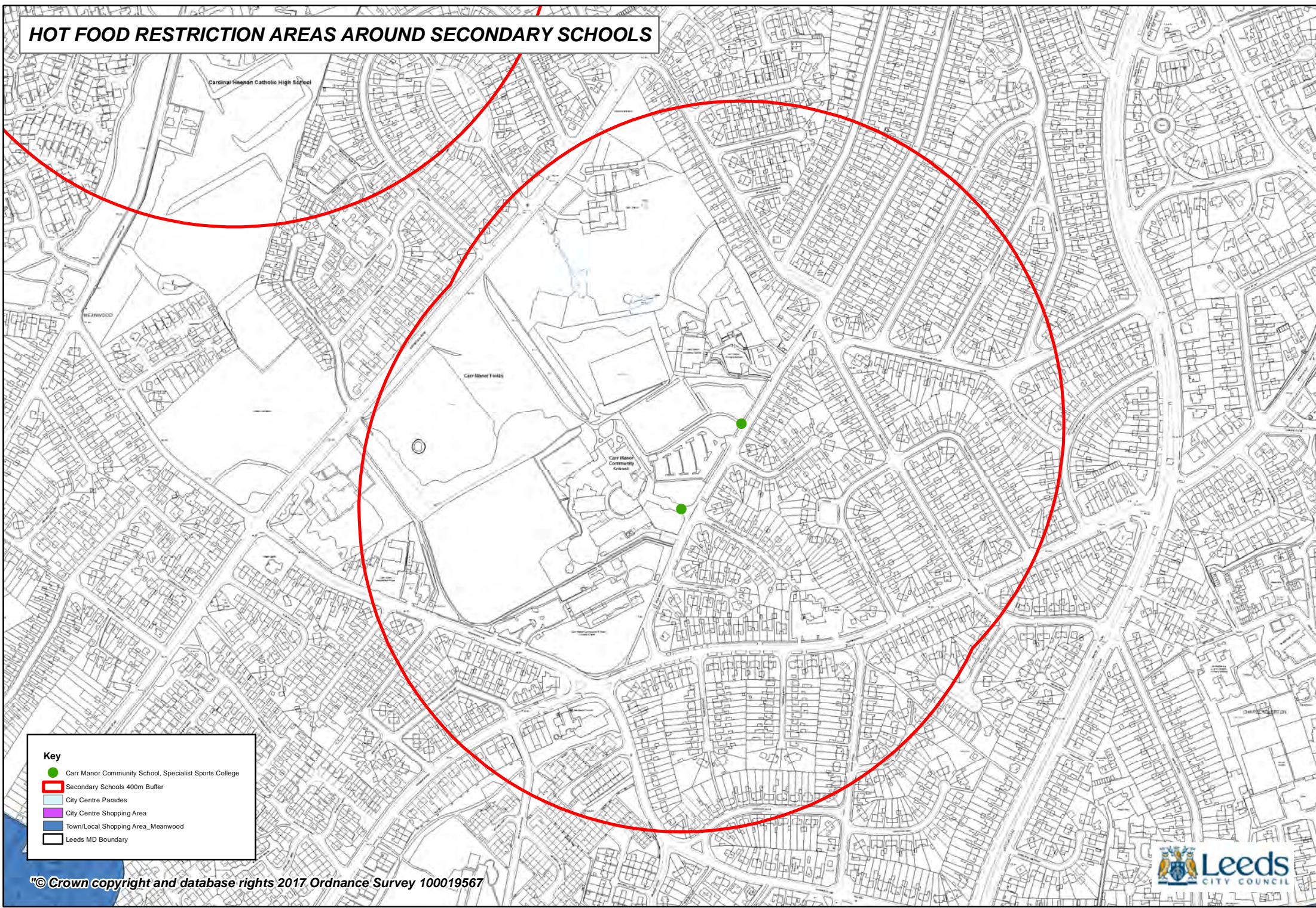
HOT FOOD RESTRICTION AREAS AROUND SECONDARY SCHOOLS



© Crown copyright and database rights 2017 Ordnance Survey 100019567



HOT FOOD RESTRICTION AREAS AROUND SECONDARY SCHOOLS



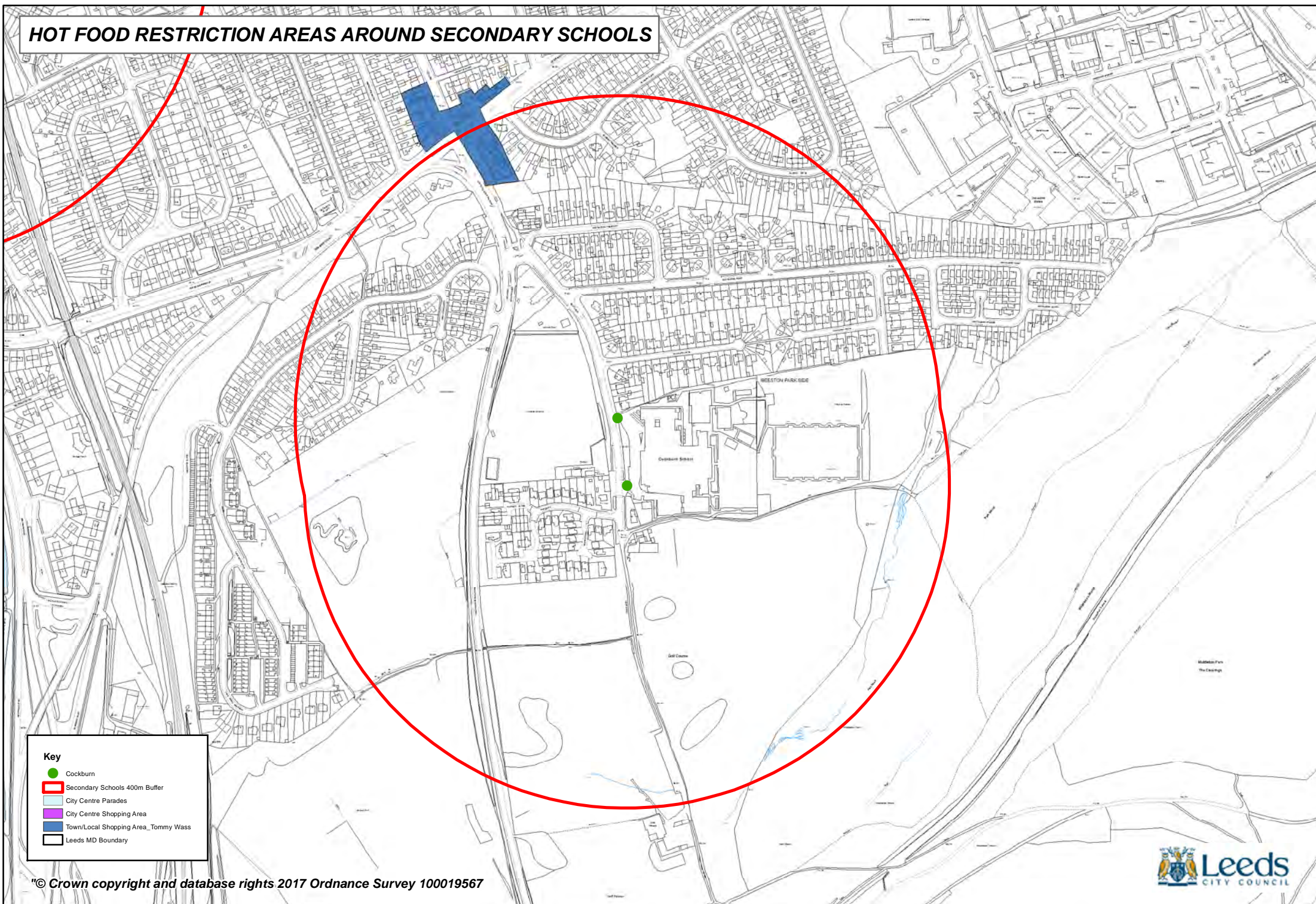
Key

- Carr Manor Community School, Specialist Sports College
- Secondary Schools 400m Buffer
- City Centre Parades
- City Centre Shopping Area
- Town/Local Shopping Area_Meanwood
- Leeds MD Boundary

© Crown copyright and database rights 2017 Ordnance Survey 100019567



HOT FOOD RESTRICTION AREAS AROUND SECONDARY SCHOOLS



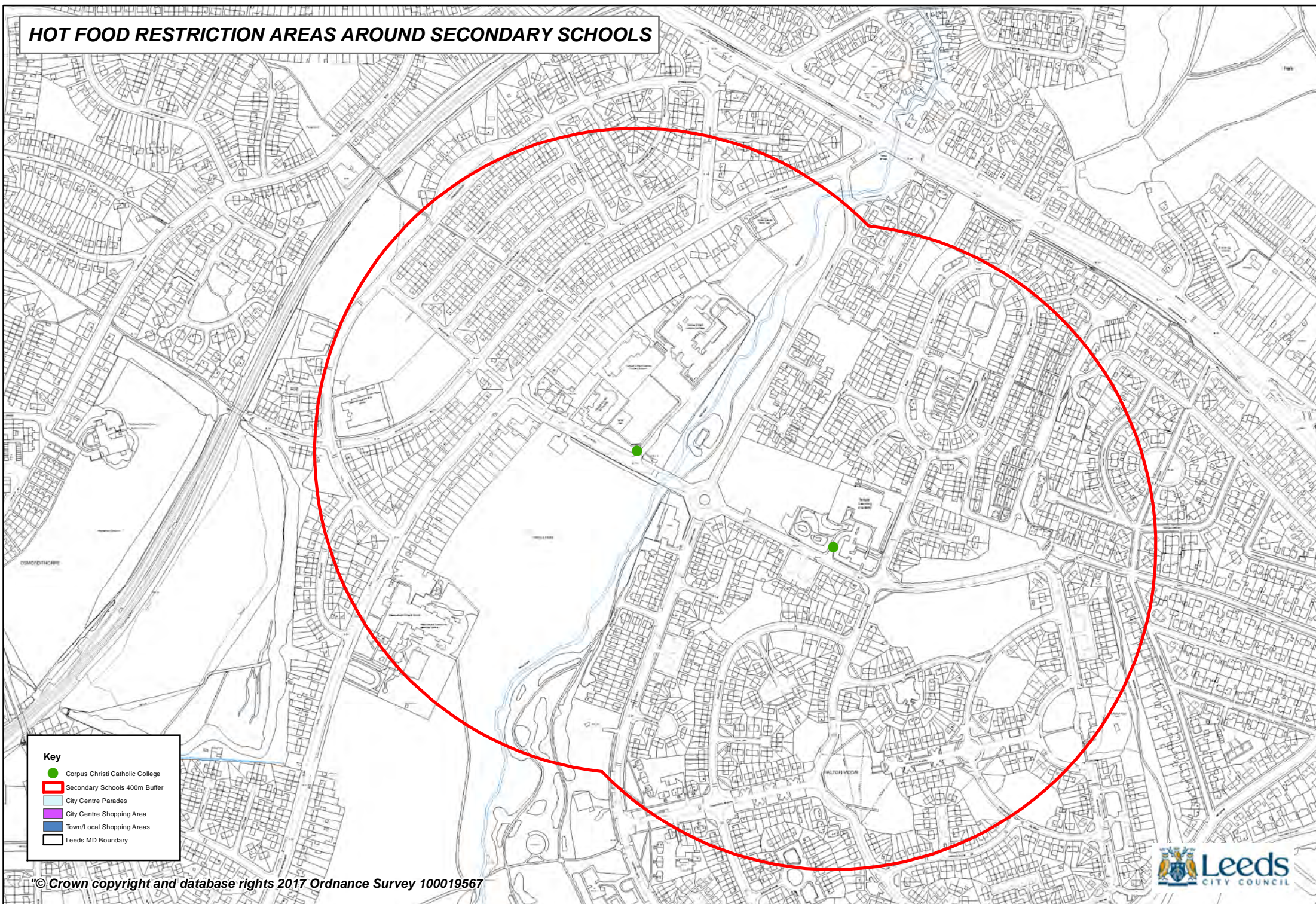
Key

- Cockburn
- Weston Park
- Secondary Schools 400m Buffer
- City Centre Parades
- City Centre Shopping Area
- Town/Local Shopping Area_Tommy Wass
- Leeds MD Boundary

© Crown copyright and database rights 2017 Ordnance Survey 100019567



HOT FOOD RESTRICTION AREAS AROUND SECONDARY SCHOOLS



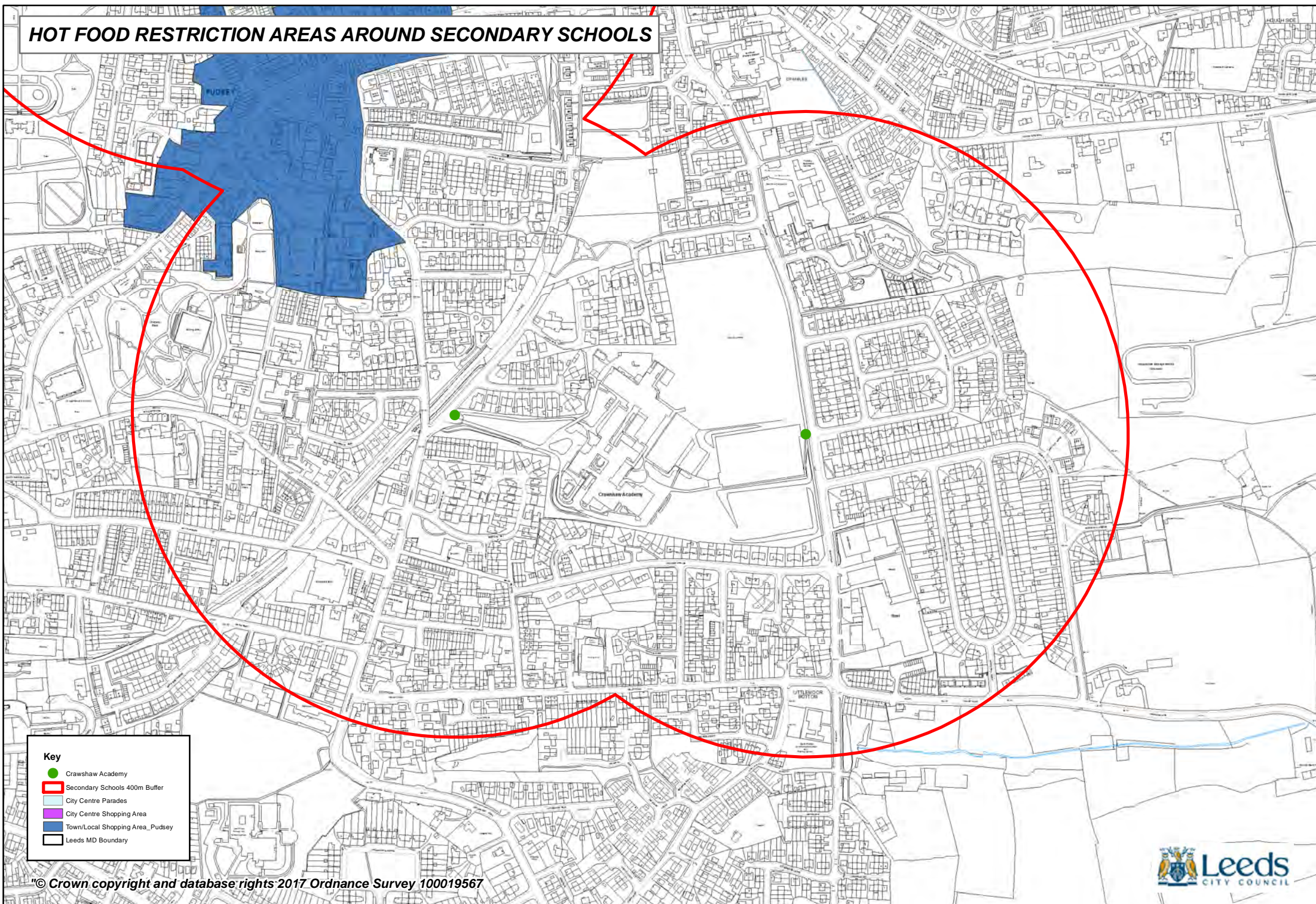
Key

- Corpus Christi Catholic College
- Secondary Schools 400m Buffer
- City Centre Parades
- City Centre Shopping Area
- Town/Local Shopping Areas
- Leeds MD Boundary

© Crown copyright and database rights 2017 Ordnance Survey 100019567



HOT FOOD RESTRICTION AREAS AROUND SECONDARY SCHOOLS



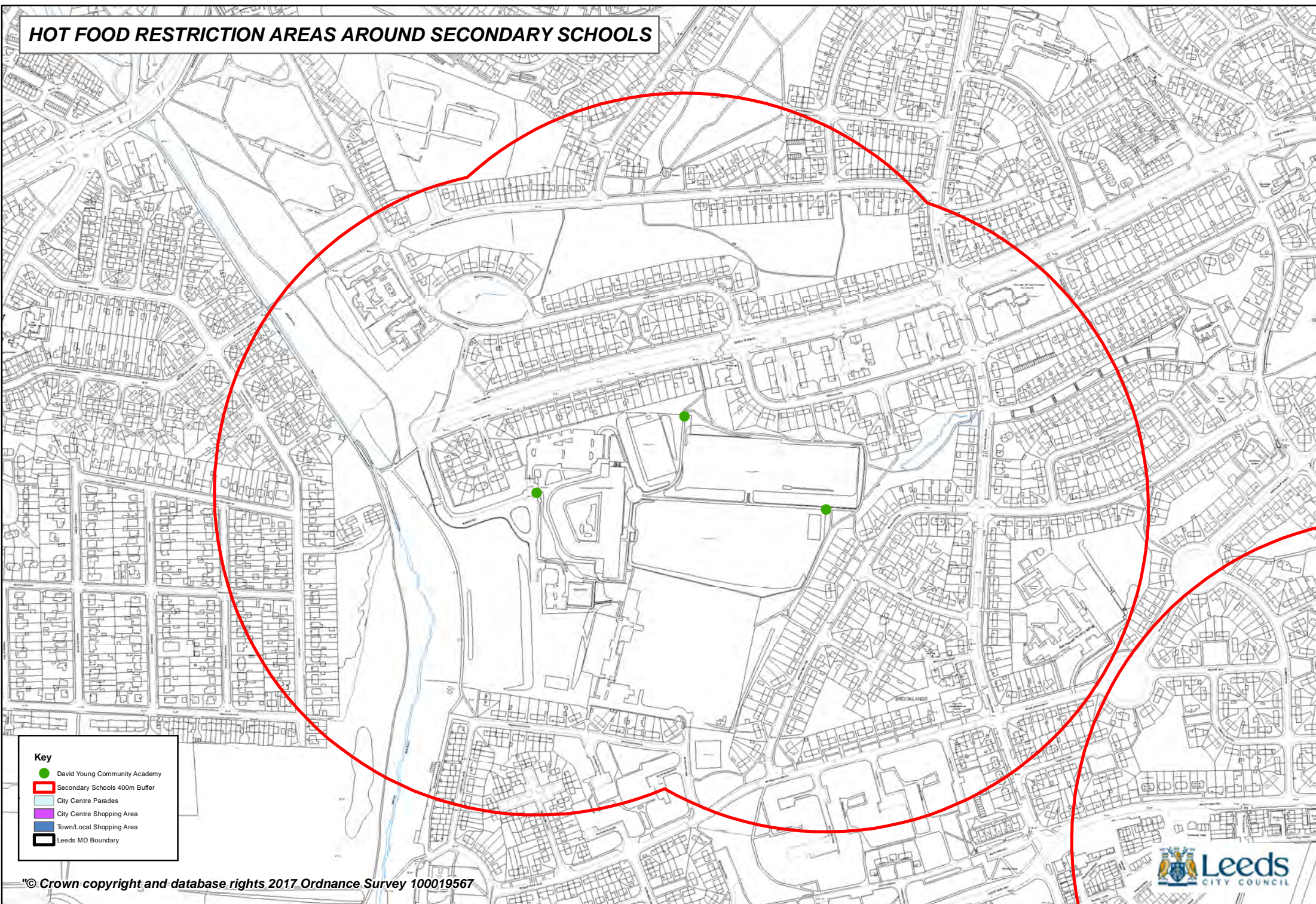
Key

- Crawshaw Academy
- Secondary Schools 400m Buffer
- City Centre Parades
- City Centre Shopping Area
- Town/Local Shopping Area_Pudsey
- Leeds MD Boundary

© Crown copyright and database rights 2017 Ordnance Survey 100019567



HOT FOOD RESTRICTION AREAS AROUND SECONDARY SCHOOLS



HOT FOOD RESTRICTION AREAS AROUND SECONDARY SCHOOLS

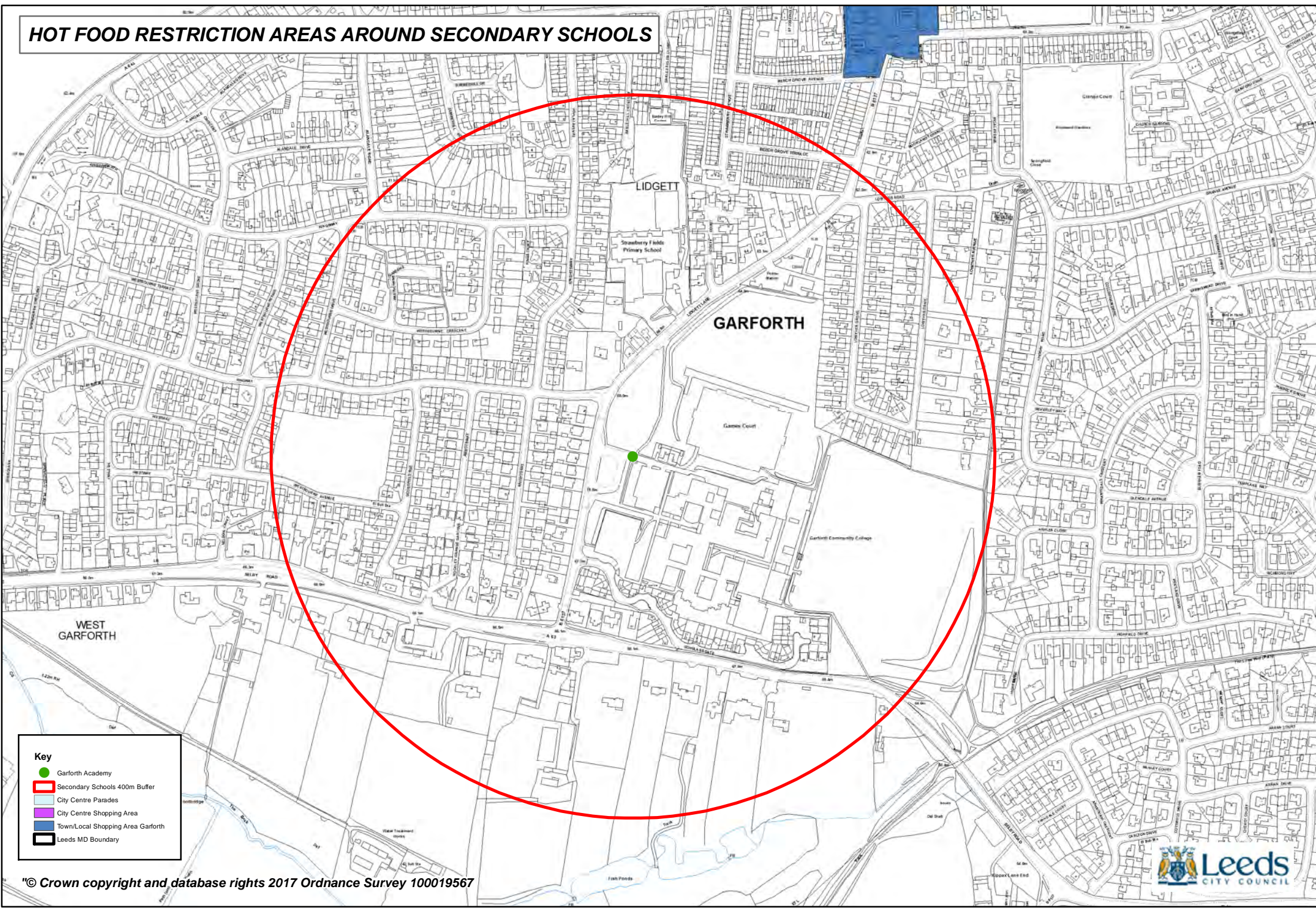
Key

- Elliot Hudson College
- Secondary Schools 400m Buffer
- City Centre Parades
- City Centre Shopping Area
- Town/Local Shopping Area
- Leeds MD Boundary

"© Crown copyright and database rights 2017 Ordnance Survey 100019567



HOT FOOD RESTRICTION AREAS AROUND SECONDARY SCHOOLS

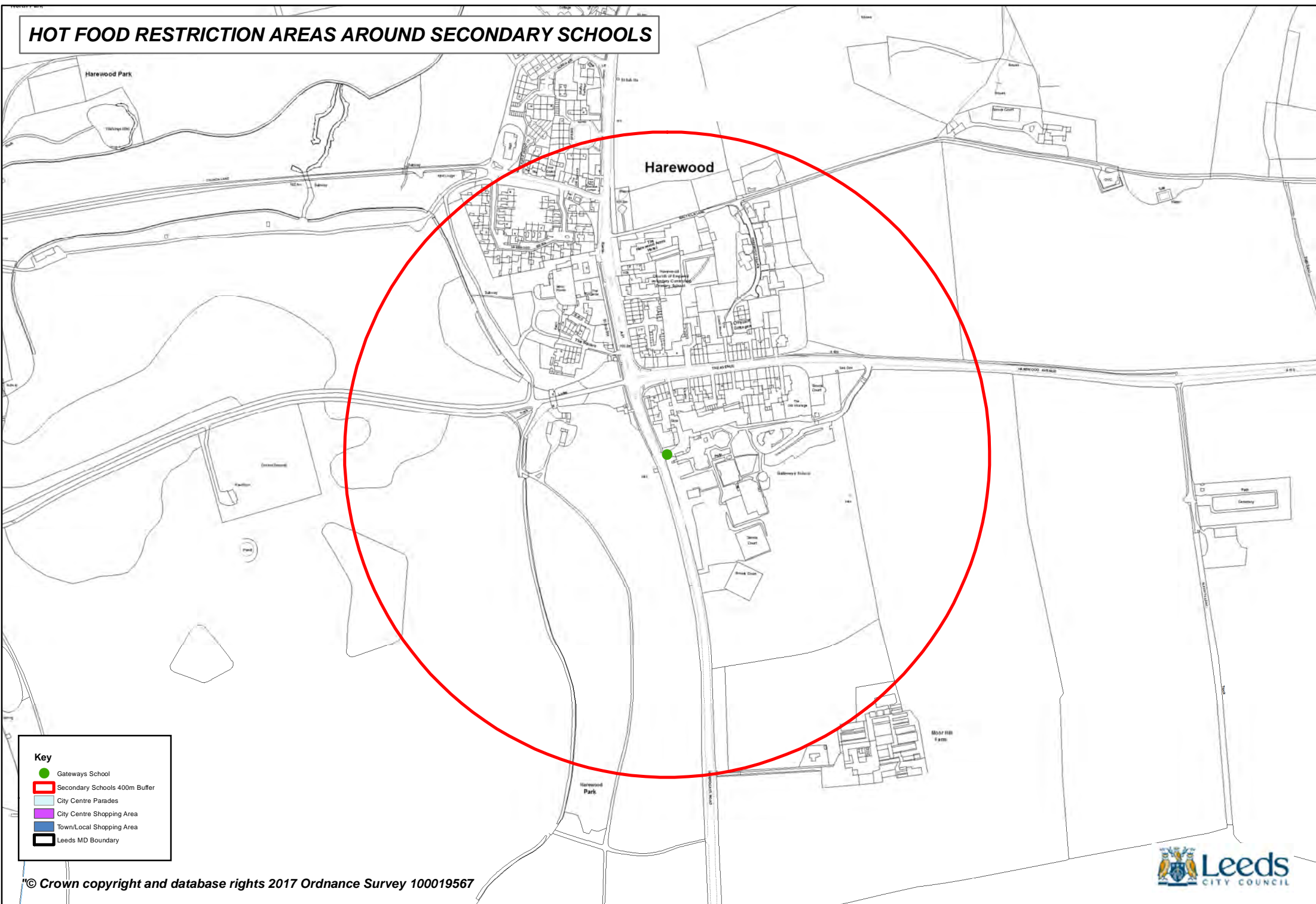


Key

- Garforth Academy
- Secondary Schools 400m Buffer
- City Centre Parades
- City Centre Shopping Area
- Town/Local Shopping Area Garforth
- Leeds MD Boundary

© Crown copyright and database rights 2017 Ordnance Survey 100019567

HOT FOOD RESTRICTION AREAS AROUND SECONDARY SCHOOLS



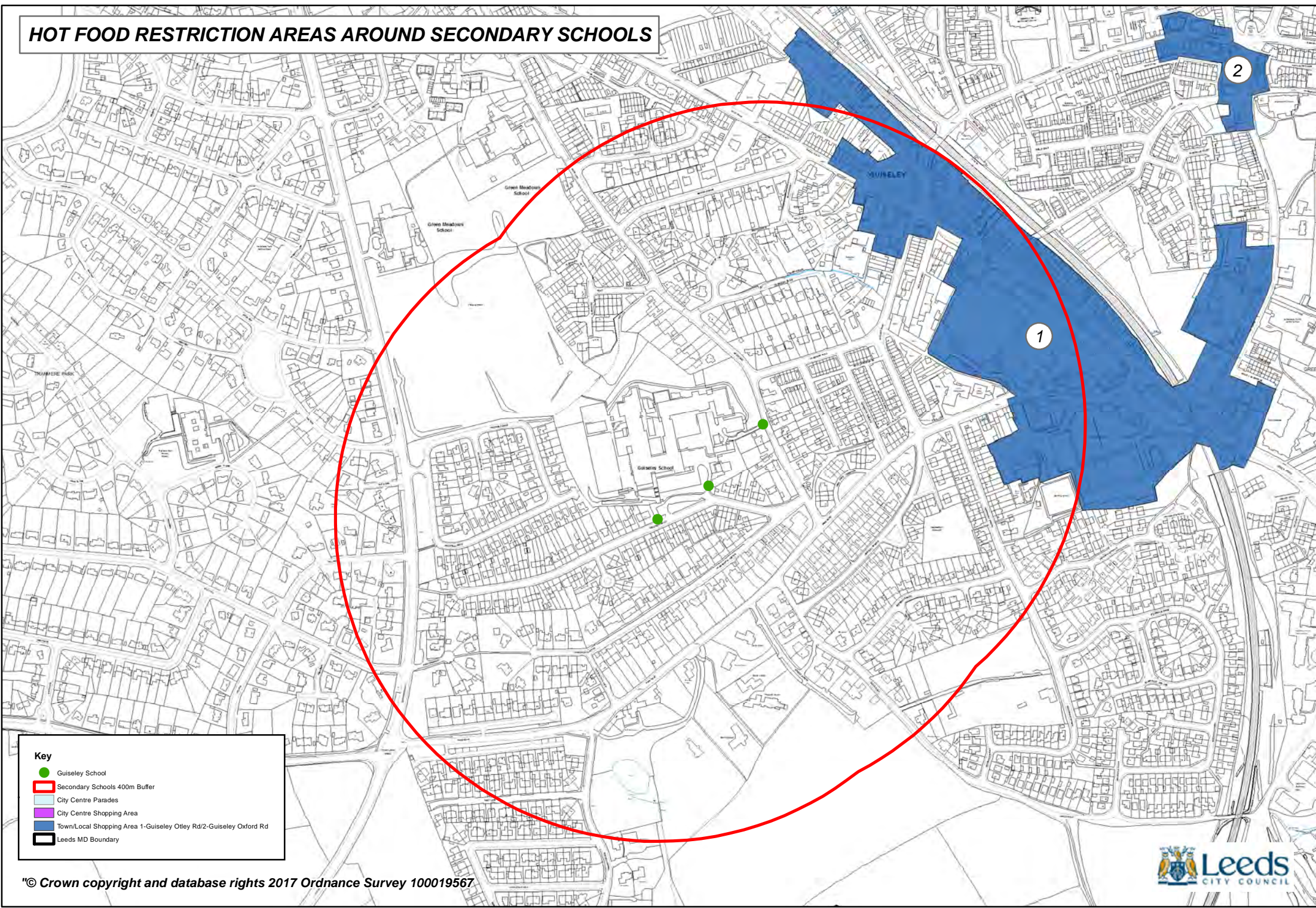
Key

- Gateways School
- Secondary Schools 400m Buffer
- City Centre Parades
- City Centre Shopping Area
- Town/Local Shopping Area
- Leeds MD Boundary

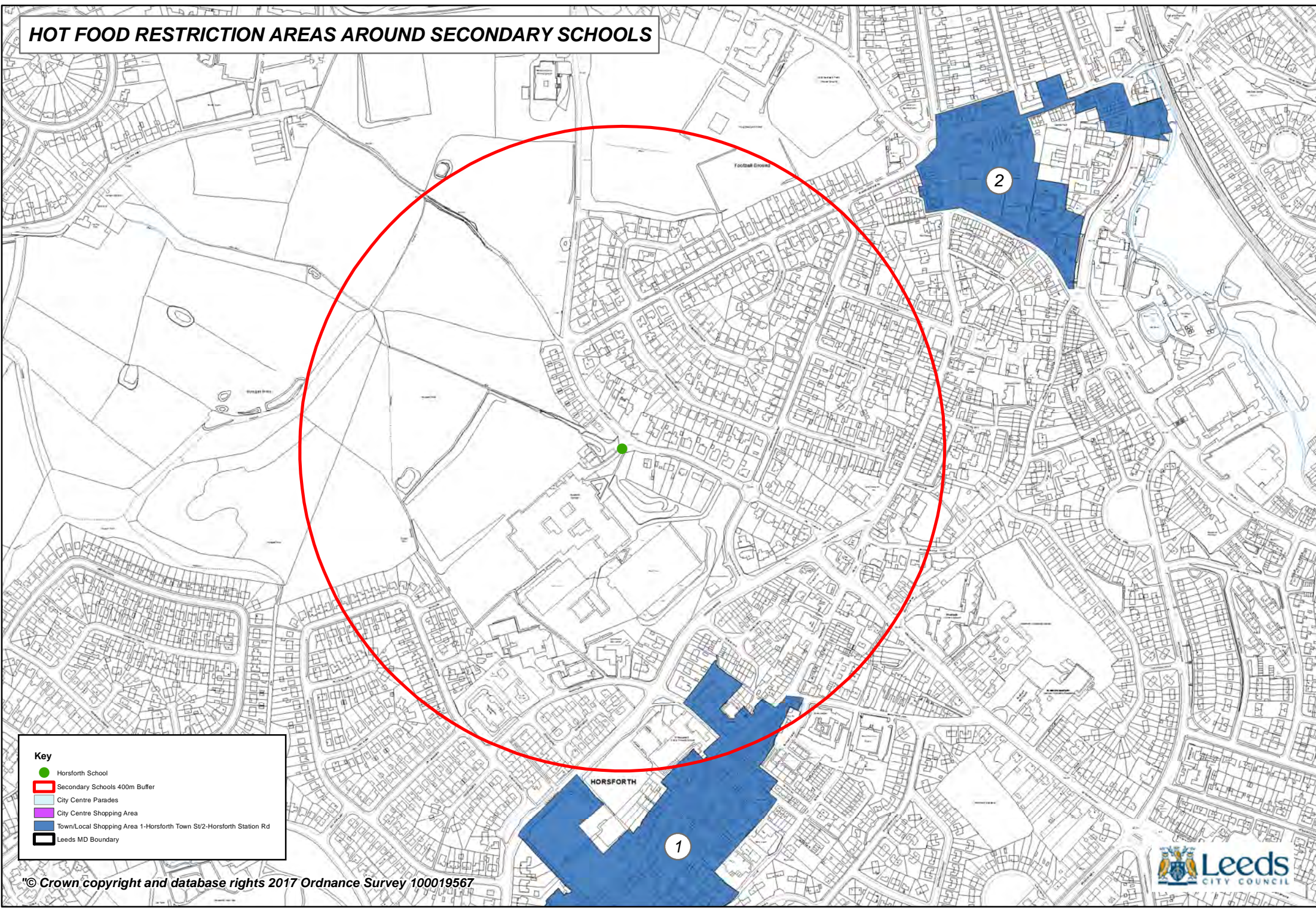
© Crown copyright and database rights 2017 Ordnance Survey 100019567



HOT FOOD RESTRICTION AREAS AROUND SECONDARY SCHOOLS



HOT FOOD RESTRICTION AREAS AROUND SECONDARY SCHOOLS



HOT FOOD RESTRICTION AREAS AROUND SECONDARY SCHOOLS

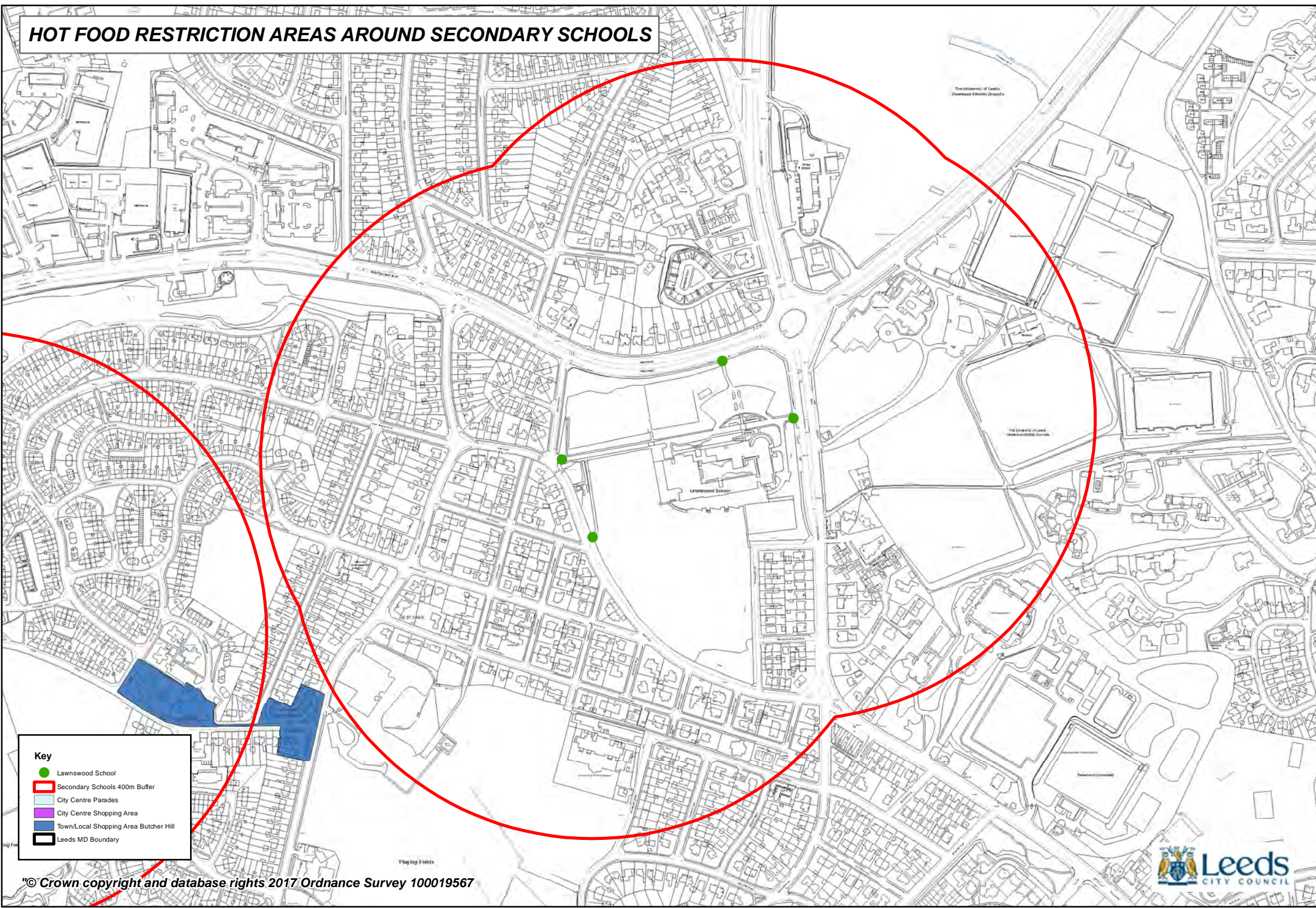
Key

- John Smeaton Academy
- Secondary Schools 400m Buffer
- City Centre Parades
- City Centre Shopping Area
- Town/Local Shopping Area
- Leeds MD Boundary

© Crown copyright and database rights 2017 Ordnance Survey 100019567



HOT FOOD RESTRICTION AREAS AROUND SECONDARY SCHOOLS



© Crown copyright and database rights 2017 Ordnance Survey 100019567



HOT FOOD RESTRICTION AREAS AROUND SECONDARY SCHOOLS

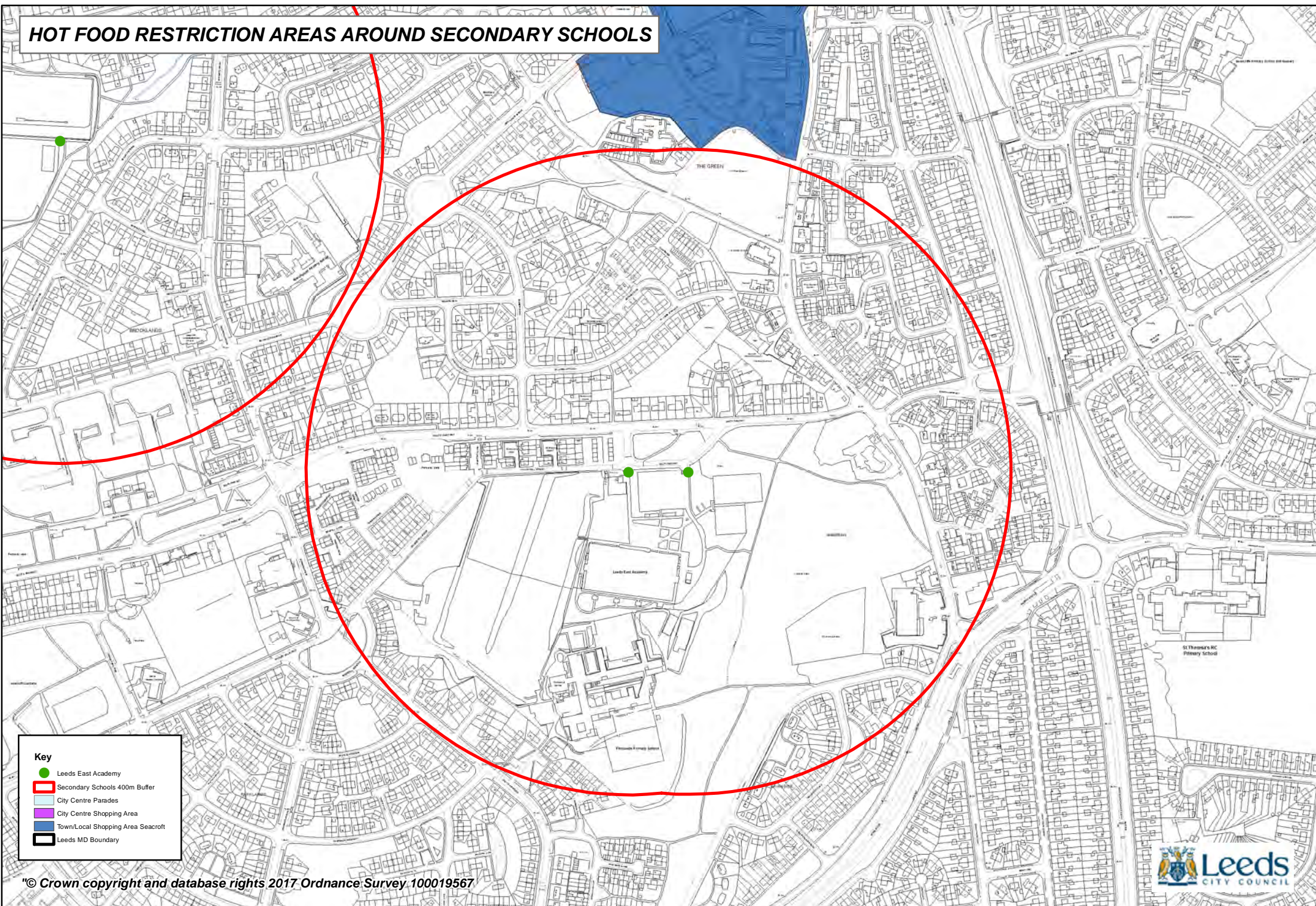
Key

- Leeds City Academy
- Secondary Schools 400m Buffer
- City Centre Parades
- City Centre Shopping Area
- Town/Local Shopping Area Hyde Park Corner
- Leeds MD Boundary

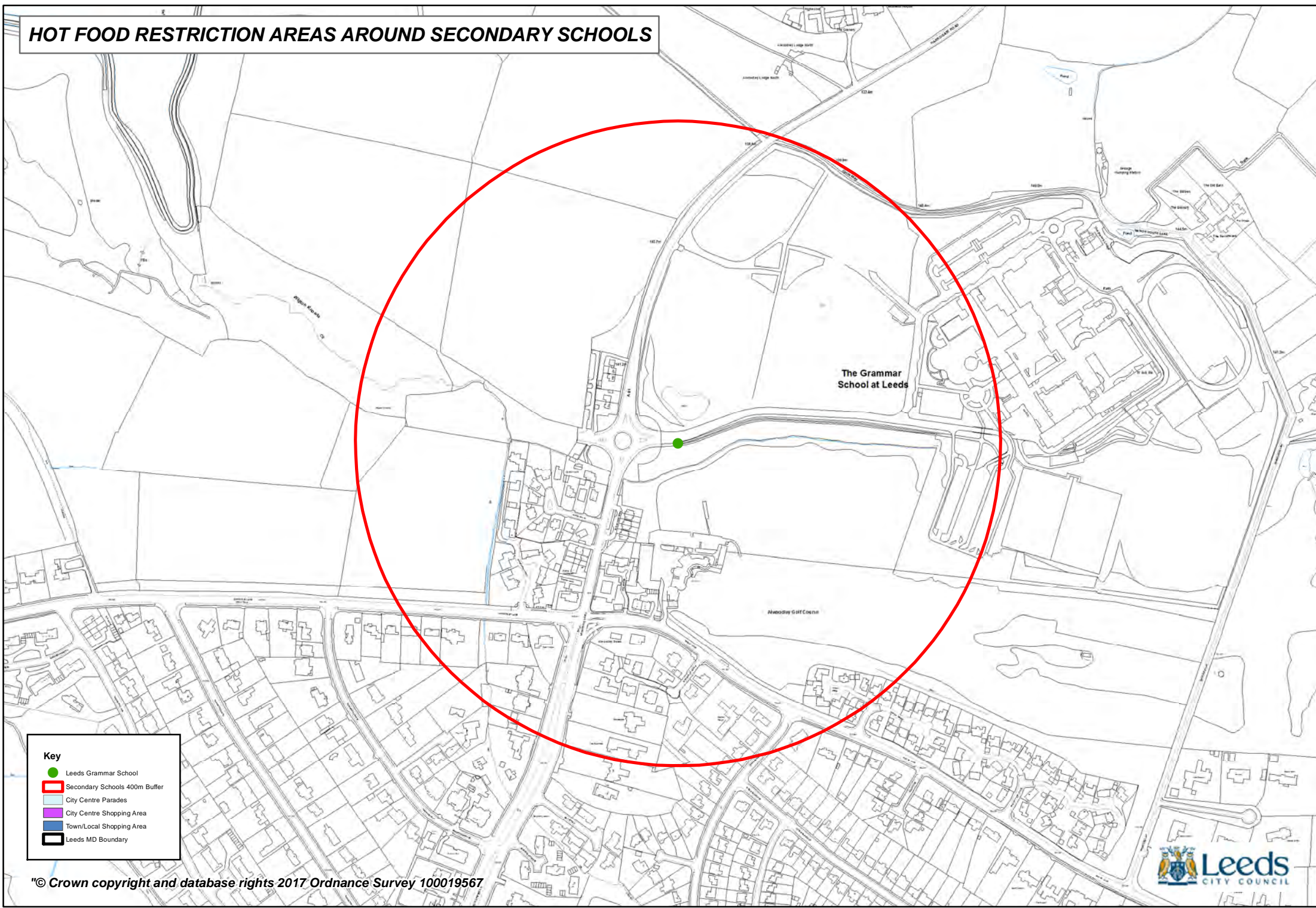
© Crown copyright and database rights 2017 Ordnance Survey 100019567



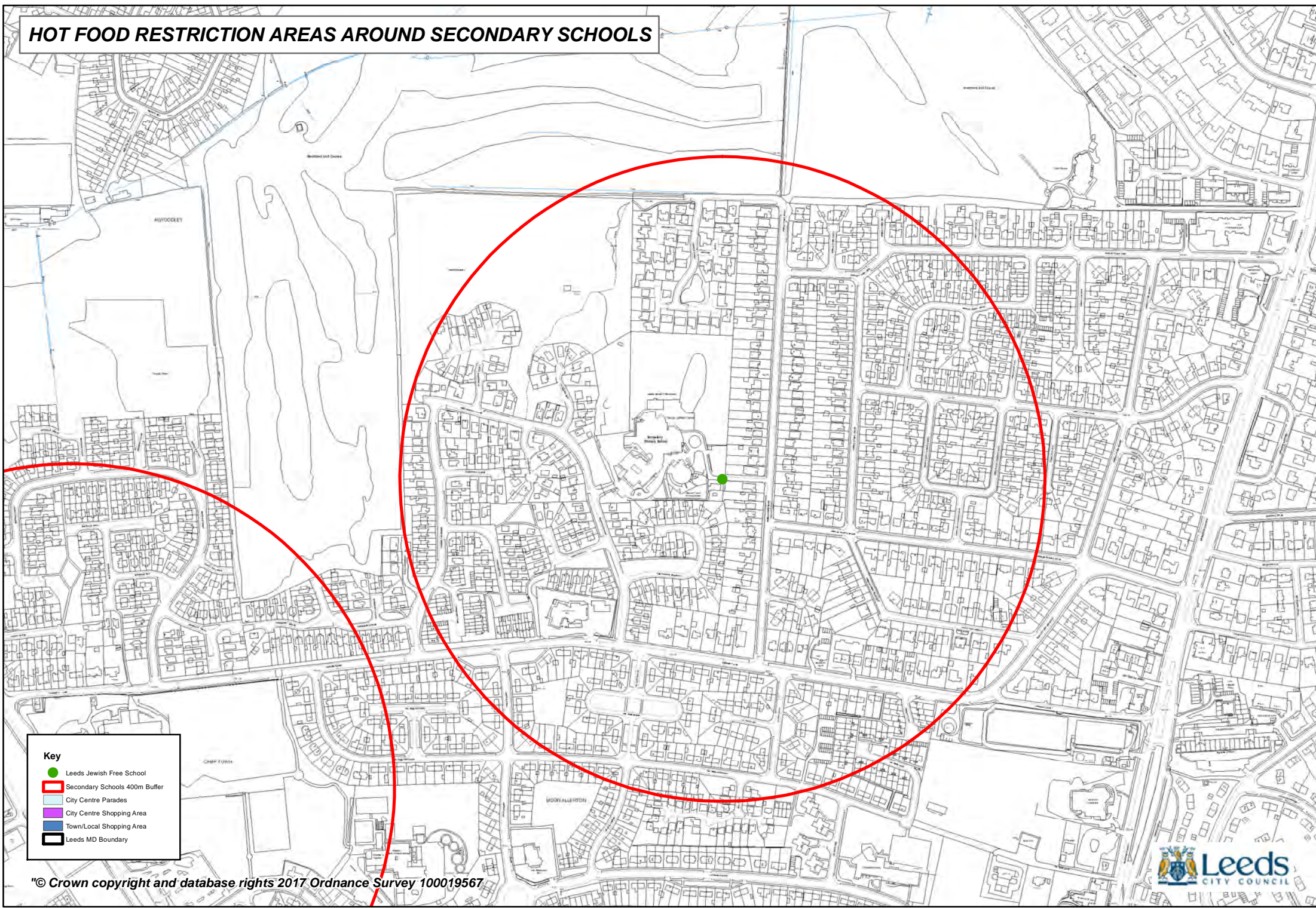
HOT FOOD RESTRICTION AREAS AROUND SECONDARY SCHOOLS



HOT FOOD RESTRICTION AREAS AROUND SECONDARY SCHOOLS



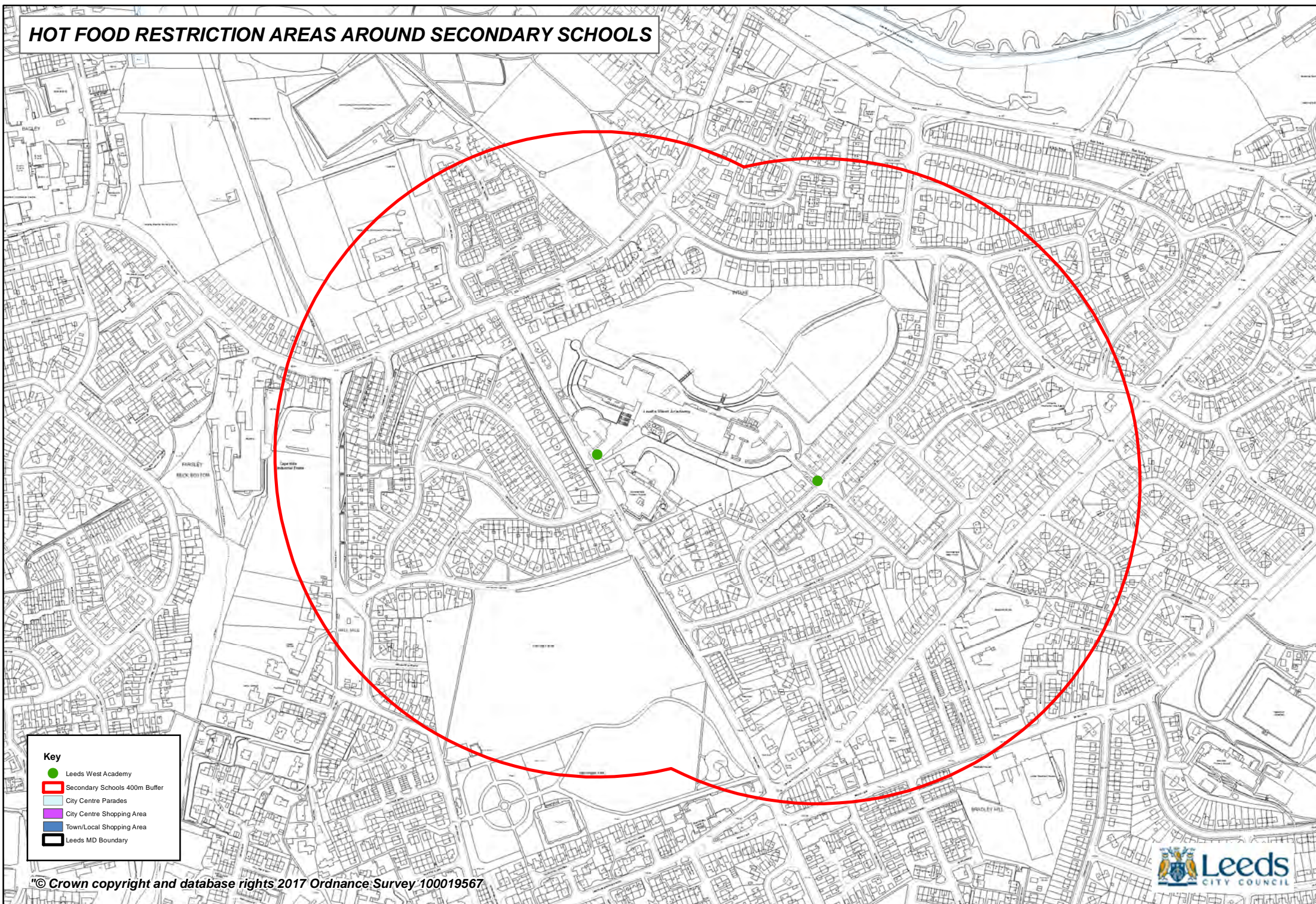
HOT FOOD RESTRICTION AREAS AROUND SECONDARY SCHOOLS



© Crown copyright and database rights 2017 Ordnance Survey 100019567



HOT FOOD RESTRICTION AREAS AROUND SECONDARY SCHOOLS



© Crown copyright and database rights 2017 Ordnance Survey 100019567



HOT FOOD RESTRICTION AREAS AROUND SECONDARY SCHOOLS

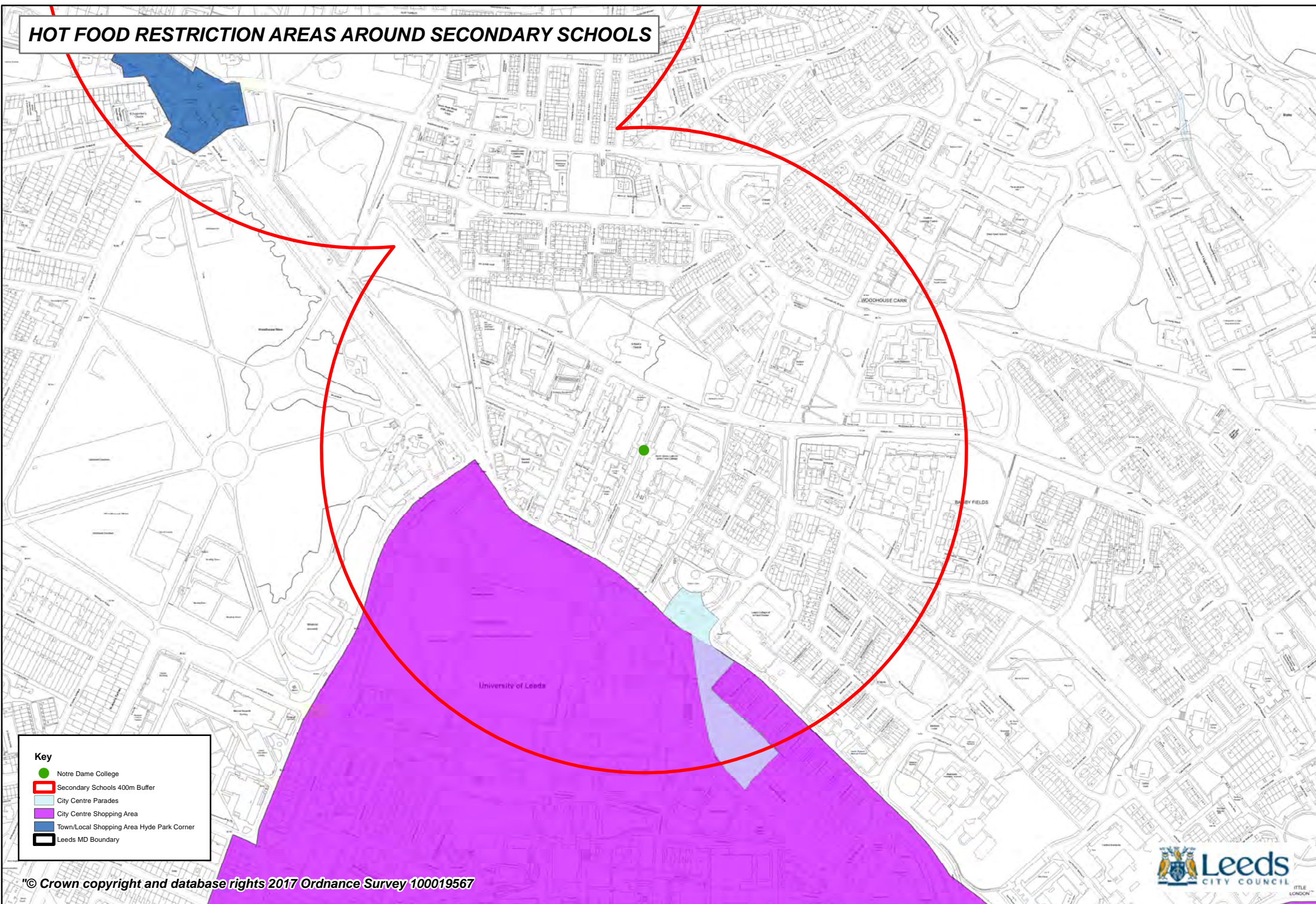
Key

- Mount St Mary's Catholic High School
- Secondary Schools 400m Buffer
- City Centre Parades
- City Centre Shopping Area
- Town/Local Shopping Area
- Leeds MD Boundary

© Crown copyright and database rights 2017 Ordnance Survey 100019567



HOT FOOD RESTRICTION AREAS AROUND SECONDARY SCHOOLS



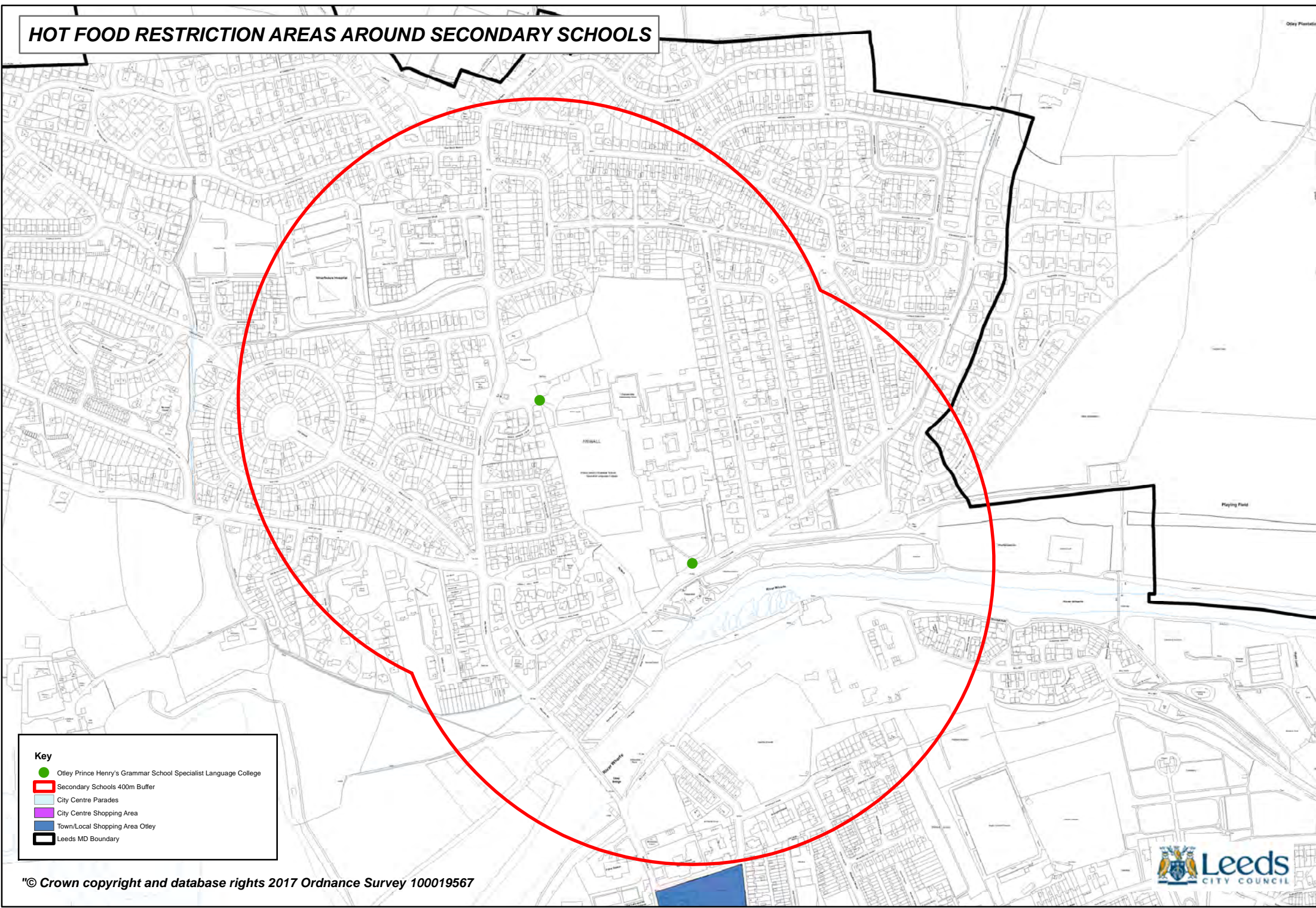
Key

- Notre Dame College
- Secondary Schools 400m Buffer
- City Centre Parades
- City Centre Shopping Area
- Town/Local Shopping Area Hyde Park Corner
- Leeds MD Boundary

© Crown copyright and database rights 2017 Ordnance Survey 100019567



HOT FOOD RESTRICTION AREAS AROUND SECONDARY SCHOOLS



Key

- Otley Prince Henry's Grammar School Specialist Language College
- Secondary Schools 400m Buffer
- City Centre Parades
- City Centre Shopping Area
- Town/Local Shopping Area Otley
- Leeds MD Boundary

© Crown copyright and database rights 2017 Ordnance Survey 100019567



HOT FOOD RESTRICTION AREAS AROUND SECONDARY SCHOOLS

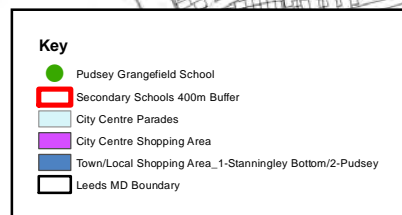
Key

- Priesthorpe School
- Secondary Schools 400m Buffer
- City Centre Parades
- City Centre Shopping Area
- Town/Local Shopping Area
- Leeds MD Boundary

"© Crown copyright and database rights 2017 Ordnance Survey 100019567"



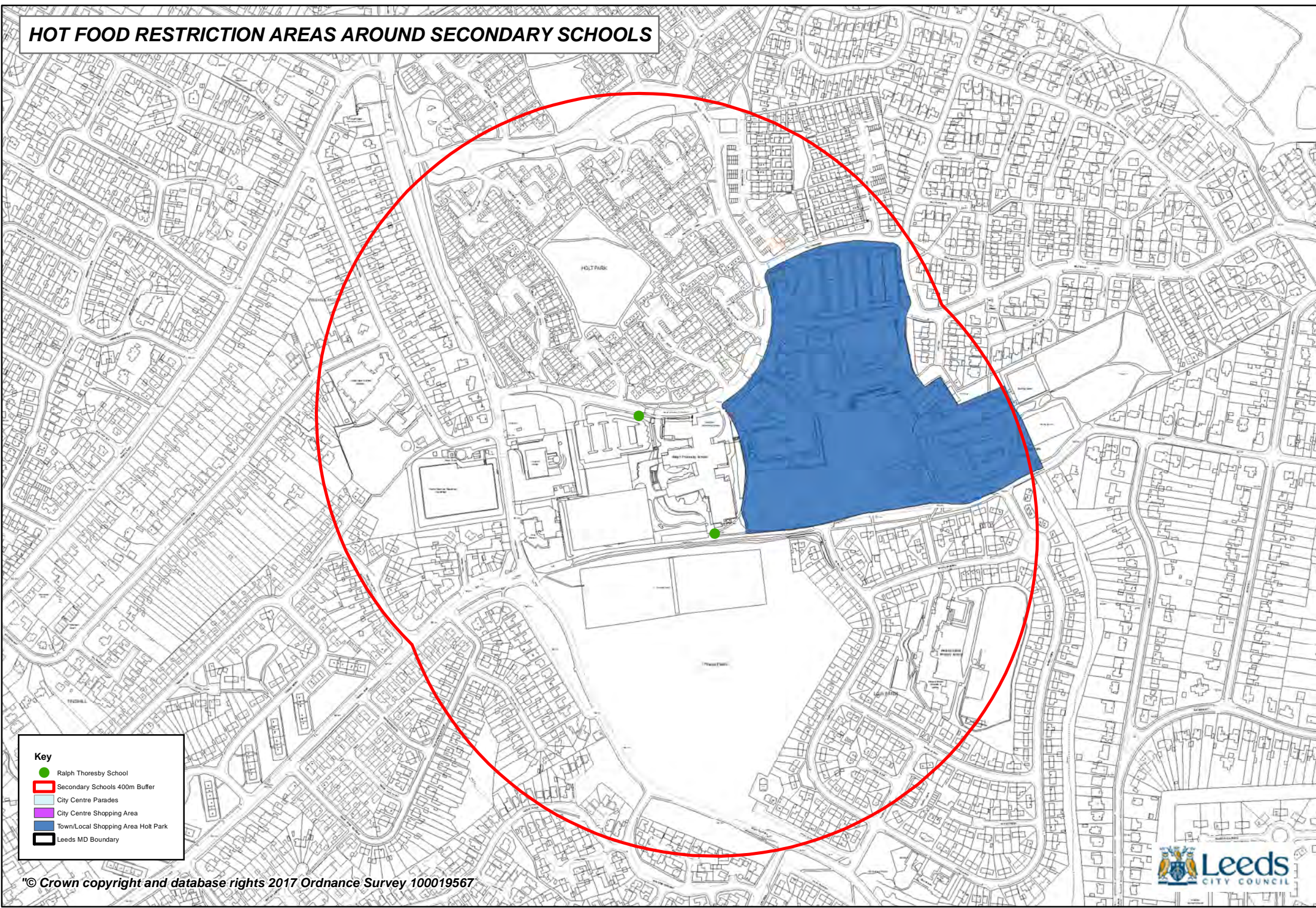
HOT FOOD RESTRICTION AREAS AROUND SECONDARY SCHOOLS



© Crown copyright and database rights 2017 Ordnance Survey 100019567



HOT FOOD RESTRICTION AREAS AROUND SECONDARY SCHOOLS



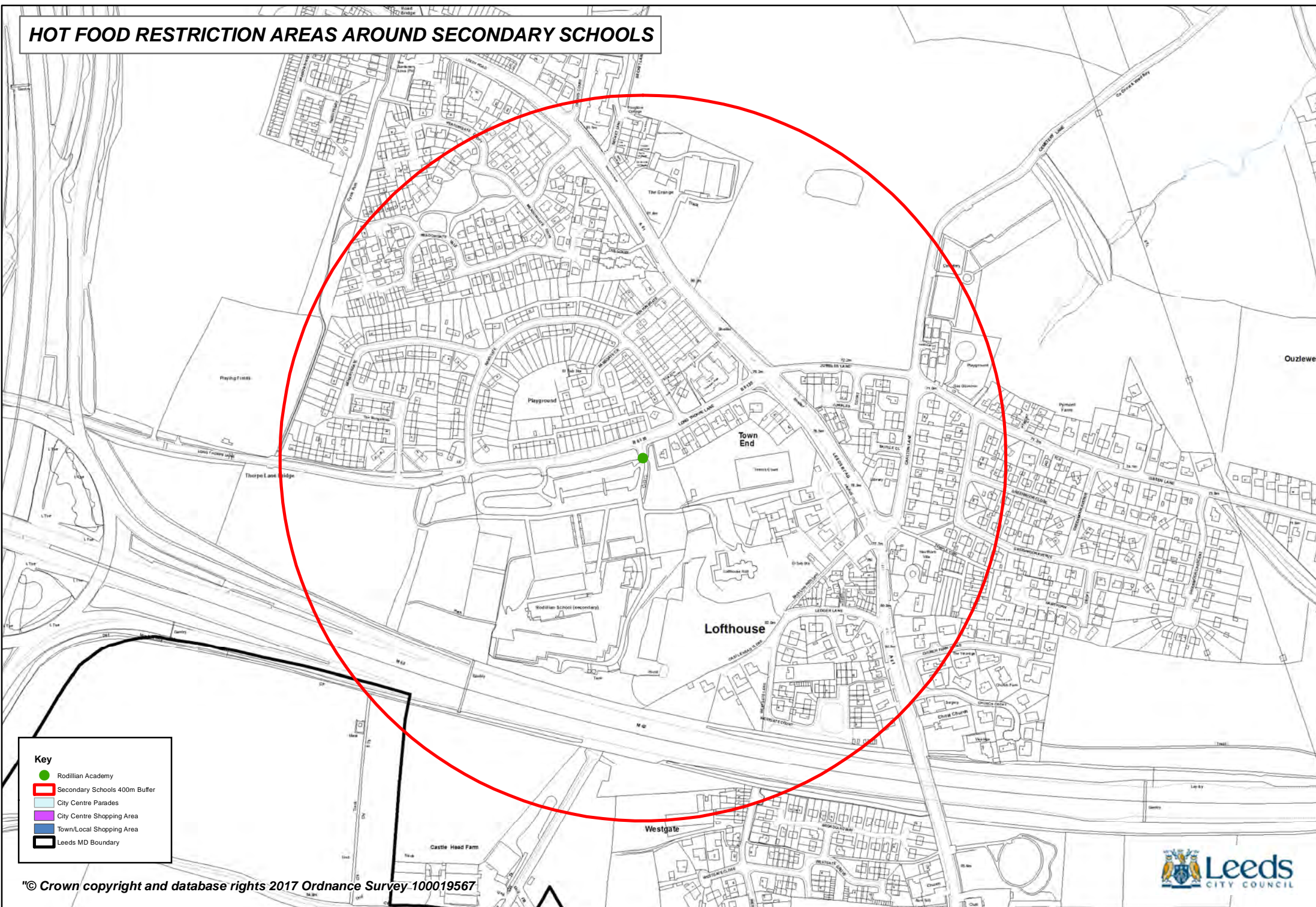
Key

- Ralph Thoresby School
- Secondary Schools 400m Buffer
- City Centre Parades
- City Centre Shopping Area
- Town/Local Shopping Area Holt Park
- Leeds MD Boundary

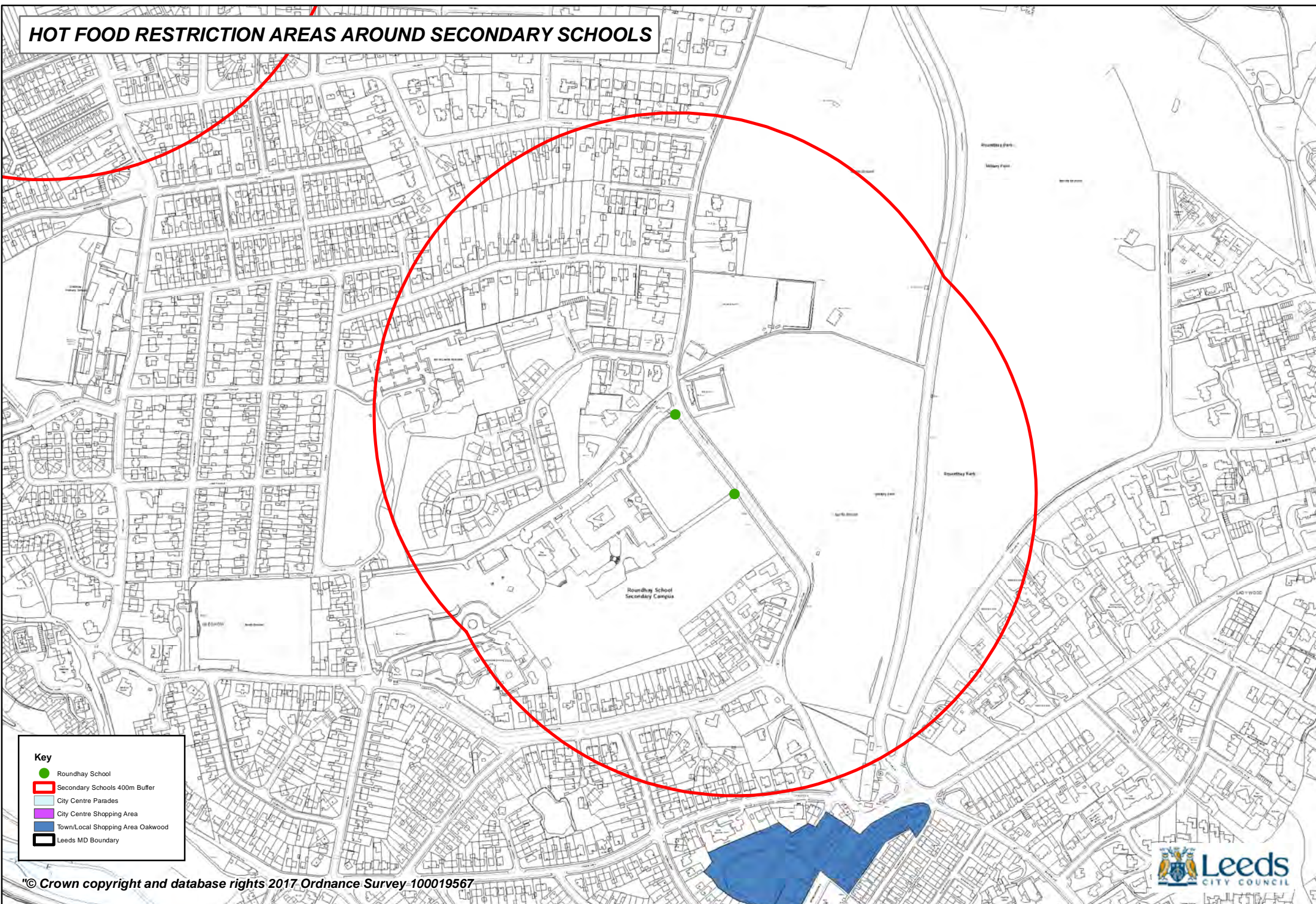
© Crown copyright and database rights 2017 Ordnance Survey 100019567



HOT FOOD RESTRICTION AREAS AROUND SECONDARY SCHOOLS



HOT FOOD RESTRICTION AREAS AROUND SECONDARY SCHOOLS

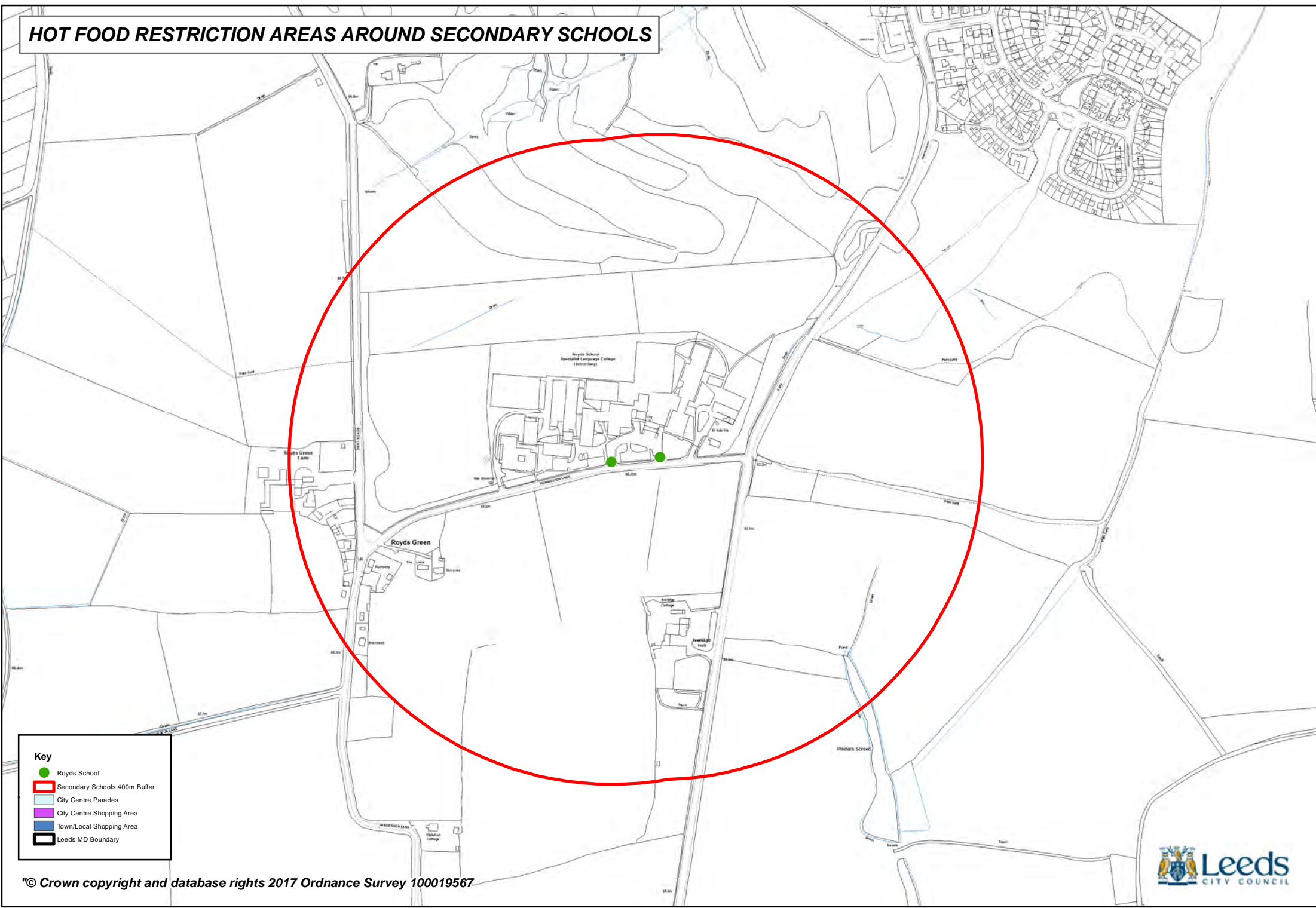


- Key**
- Roundhay School
 - Secondary Schools 400m Buffer
 - City Centre Parades
 - City Centre Shopping Area
 - Town/Local Shopping Area Oakwood
 - Leeds MD Boundary

© Crown copyright and database rights 2017 Ordnance Survey 100019567



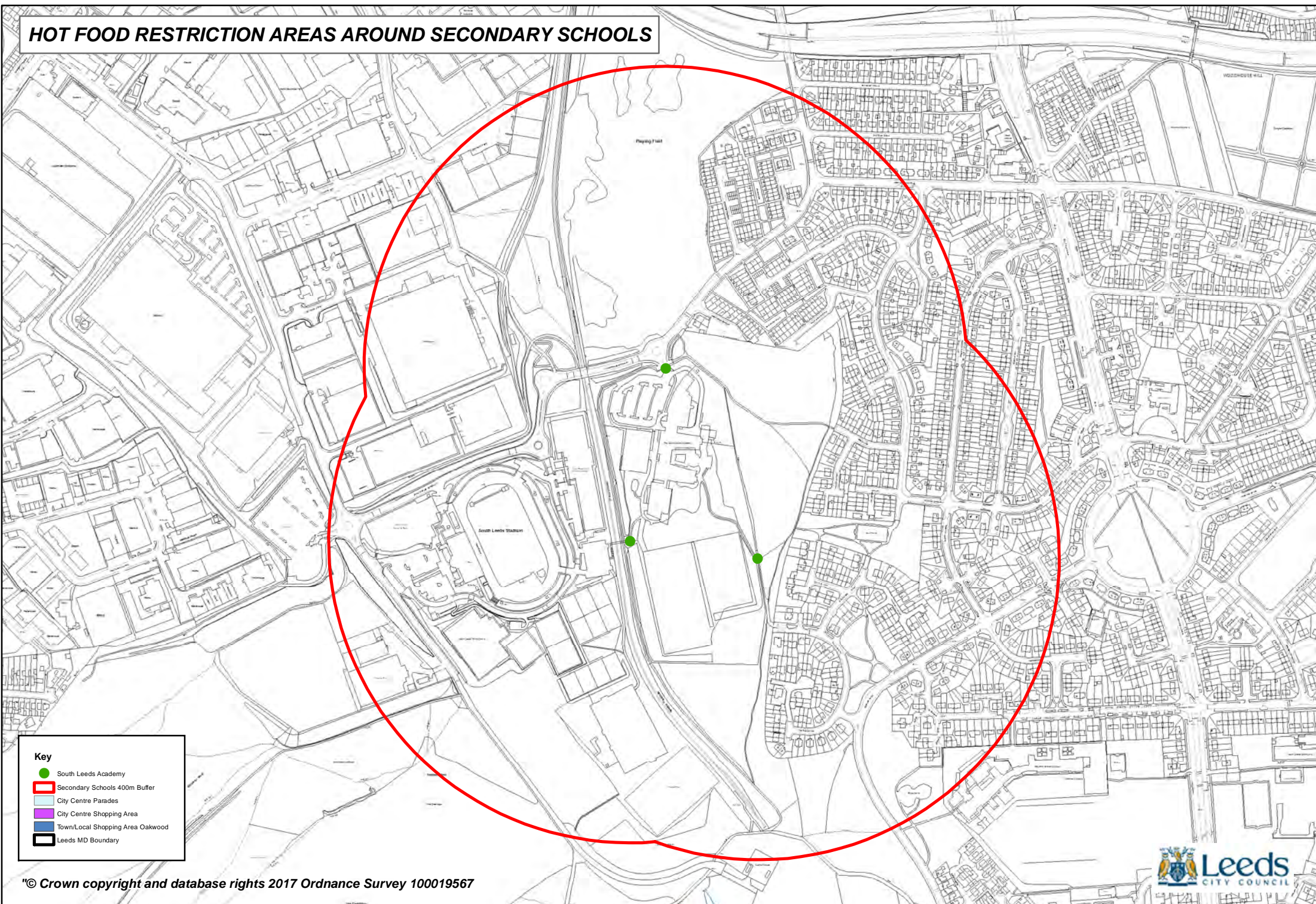
HOT FOOD RESTRICTION AREAS AROUND SECONDARY SCHOOLS



"© Crown copyright and database rights 2017 Ordnance Survey 100019567



HOT FOOD RESTRICTION AREAS AROUND SECONDARY SCHOOLS



- Key**
- South Leeds Academy
 - Secondary Schools 400m Buffer
 - City Centre Parades
 - City Centre Shopping Area
 - Town/Local Shopping Area Oakwood
 - Leeds MD Boundary

© Crown copyright and database rights 2017 Ordnance Survey 100019567



HOT FOOD RESTRICTION AREAS AROUND SECONDARY SCHOOLS

Key

● St. Mary's Menston, a Catholic Voluntary Academy

○ Secondary Schools 400m Buffer

City Centre Parades

City Centre Shopping Area

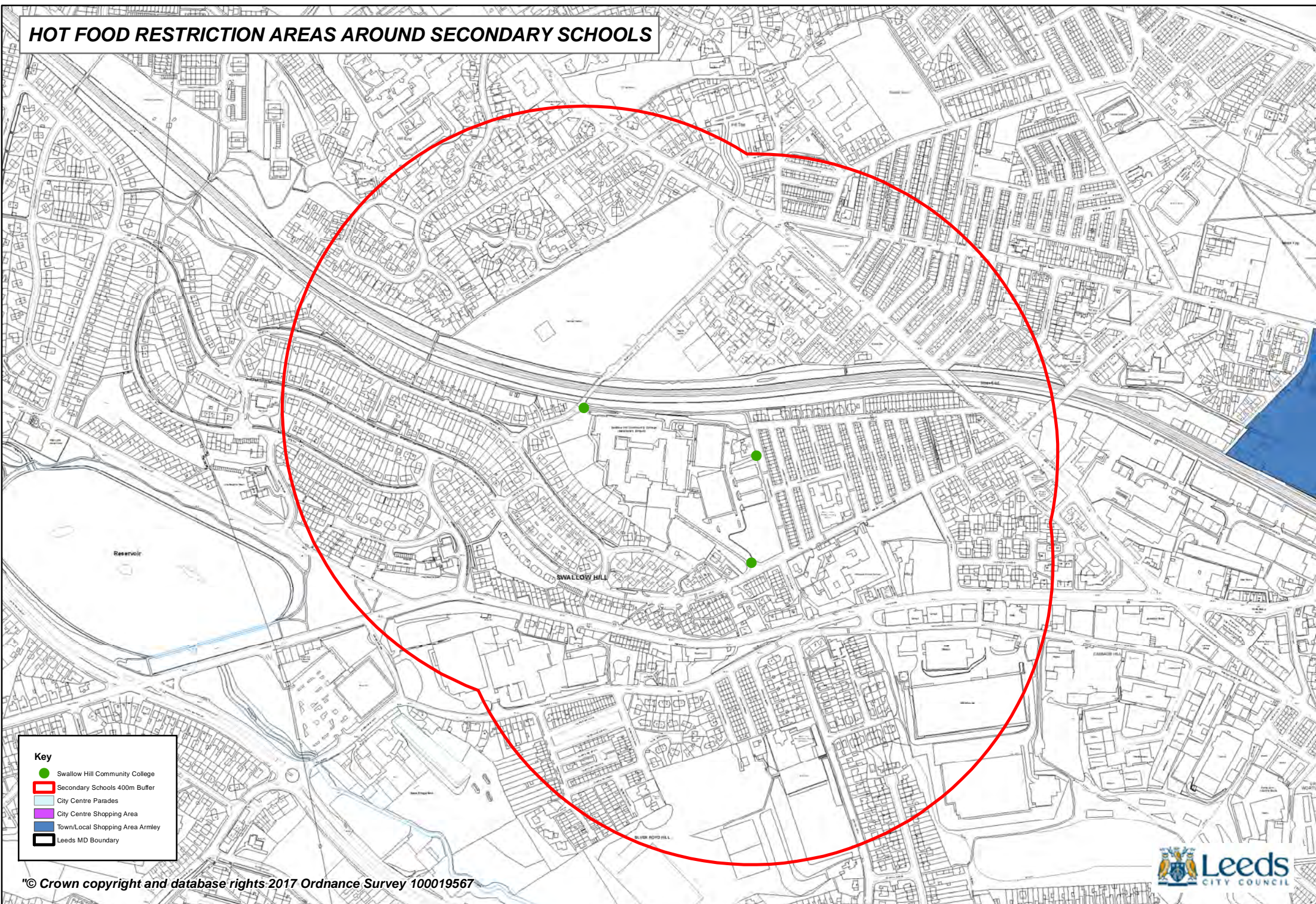
Town/Local Shopping Area Oakwood

Leeds MD Boundary

© Crown copyright and database rights 2017 Ordnance Survey 100019567



HOT FOOD RESTRICTION AREAS AROUND SECONDARY SCHOOLS



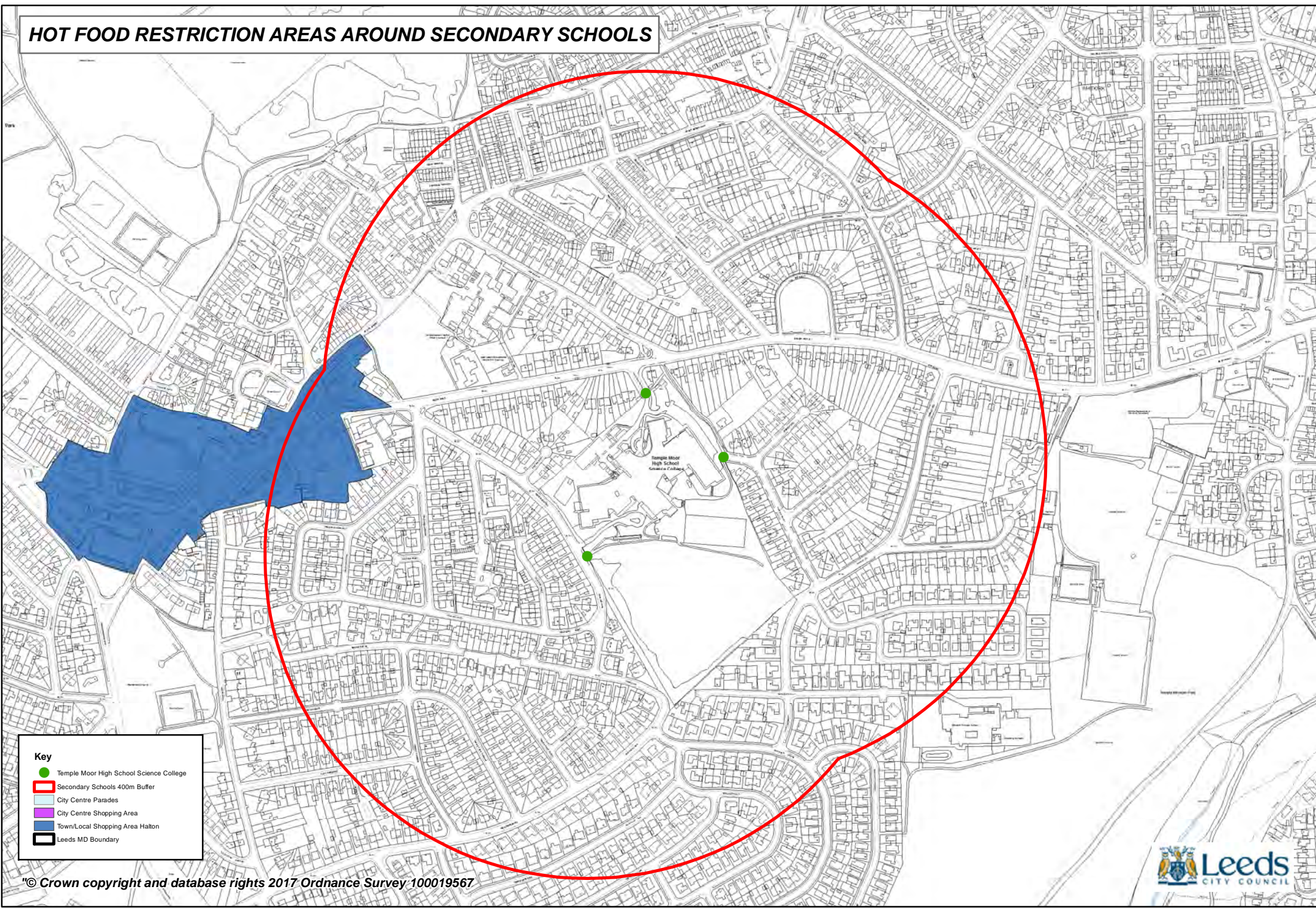
Key

- Swallow Hill Community College
- Secondary Schools 400m Buffer
- City Centre Parades
- City Centre Shopping Area
- Town/Local Shopping Area Armley
- Leeds MD Boundary

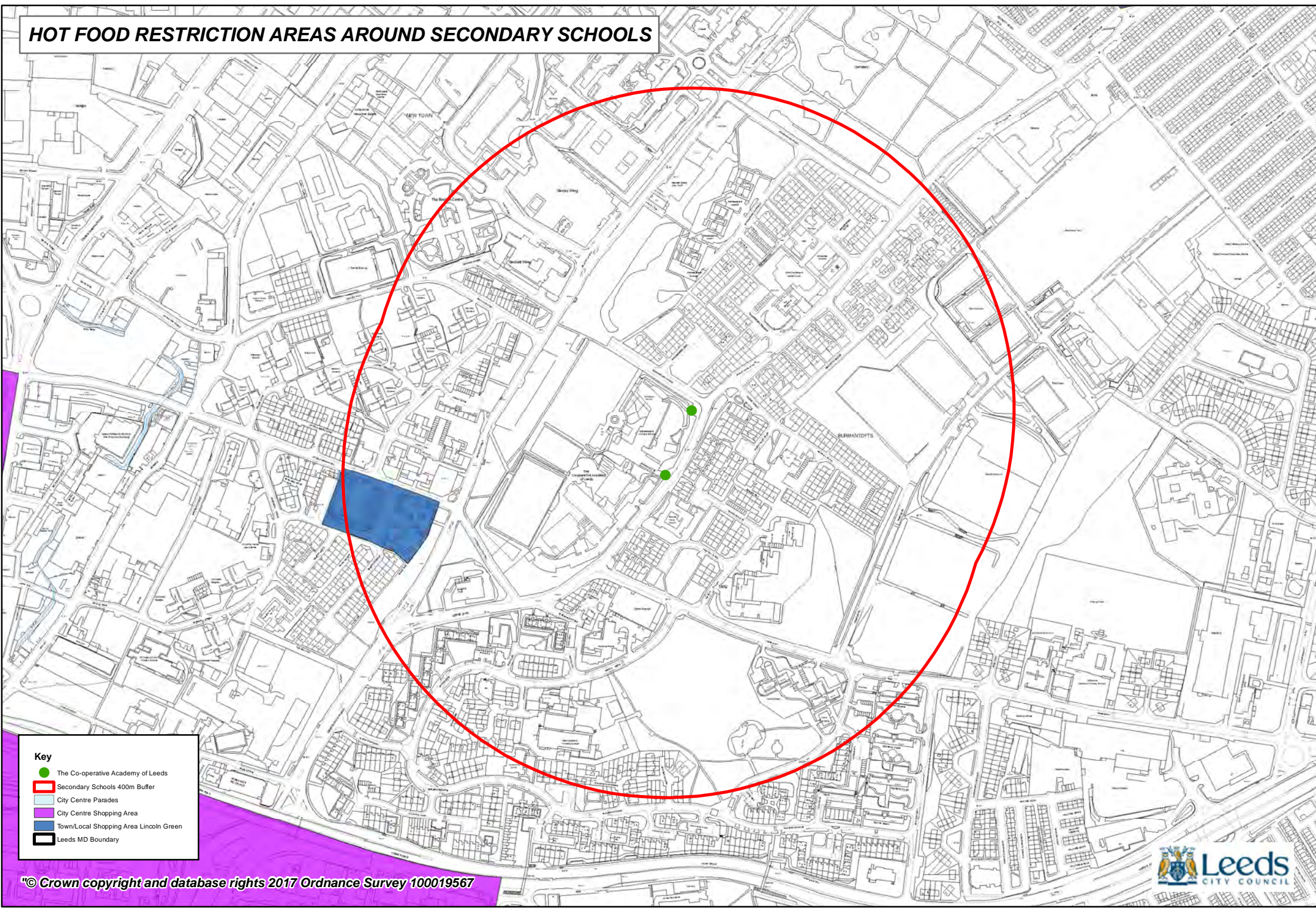
© Crown copyright and database rights 2017 Ordnance Survey 100019567



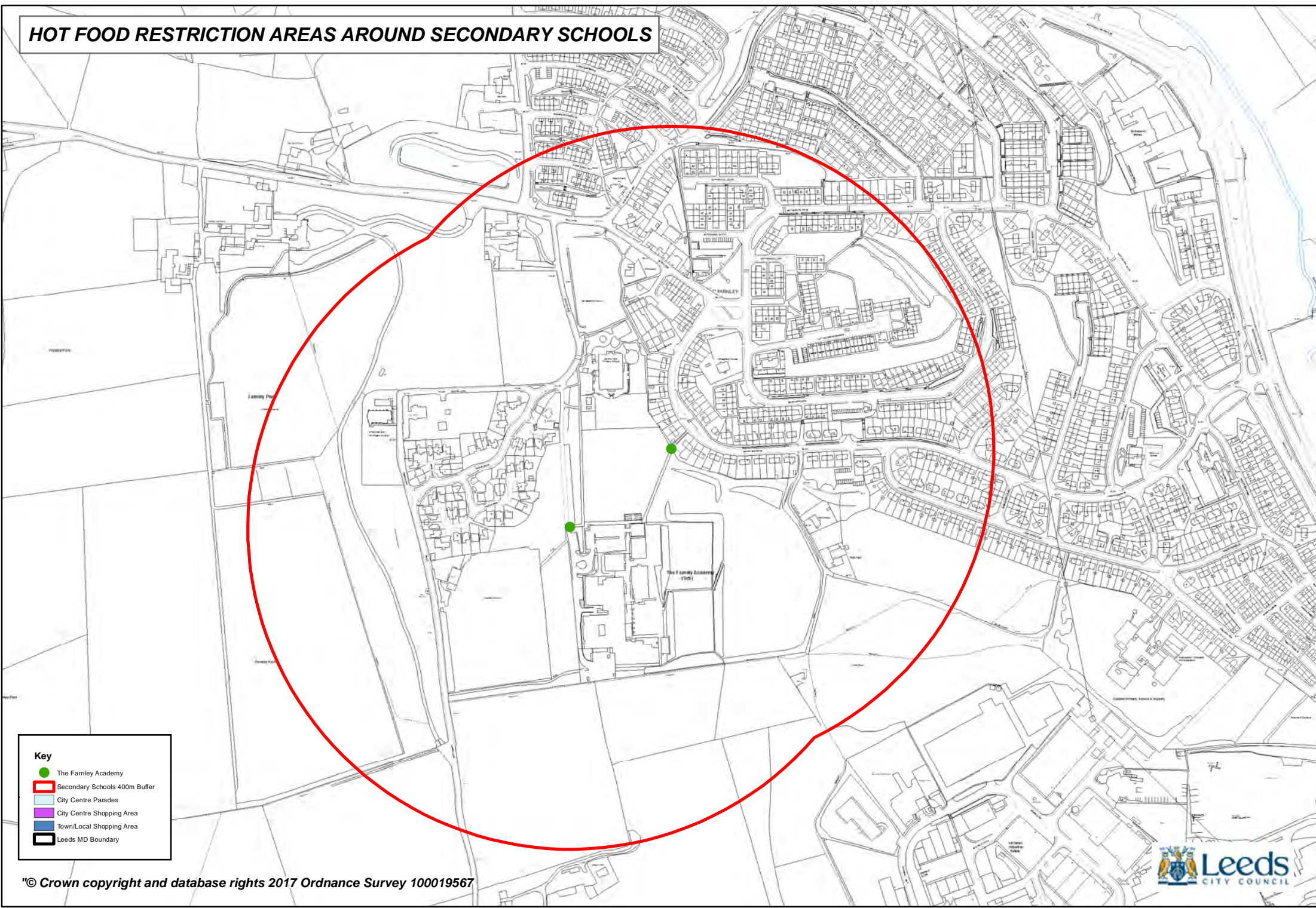
HOT FOOD RESTRICTION AREAS AROUND SECONDARY SCHOOLS



HOT FOOD RESTRICTION AREAS AROUND SECONDARY SCHOOLS



HOT FOOD RESTRICTION AREAS AROUND SECONDARY SCHOOLS



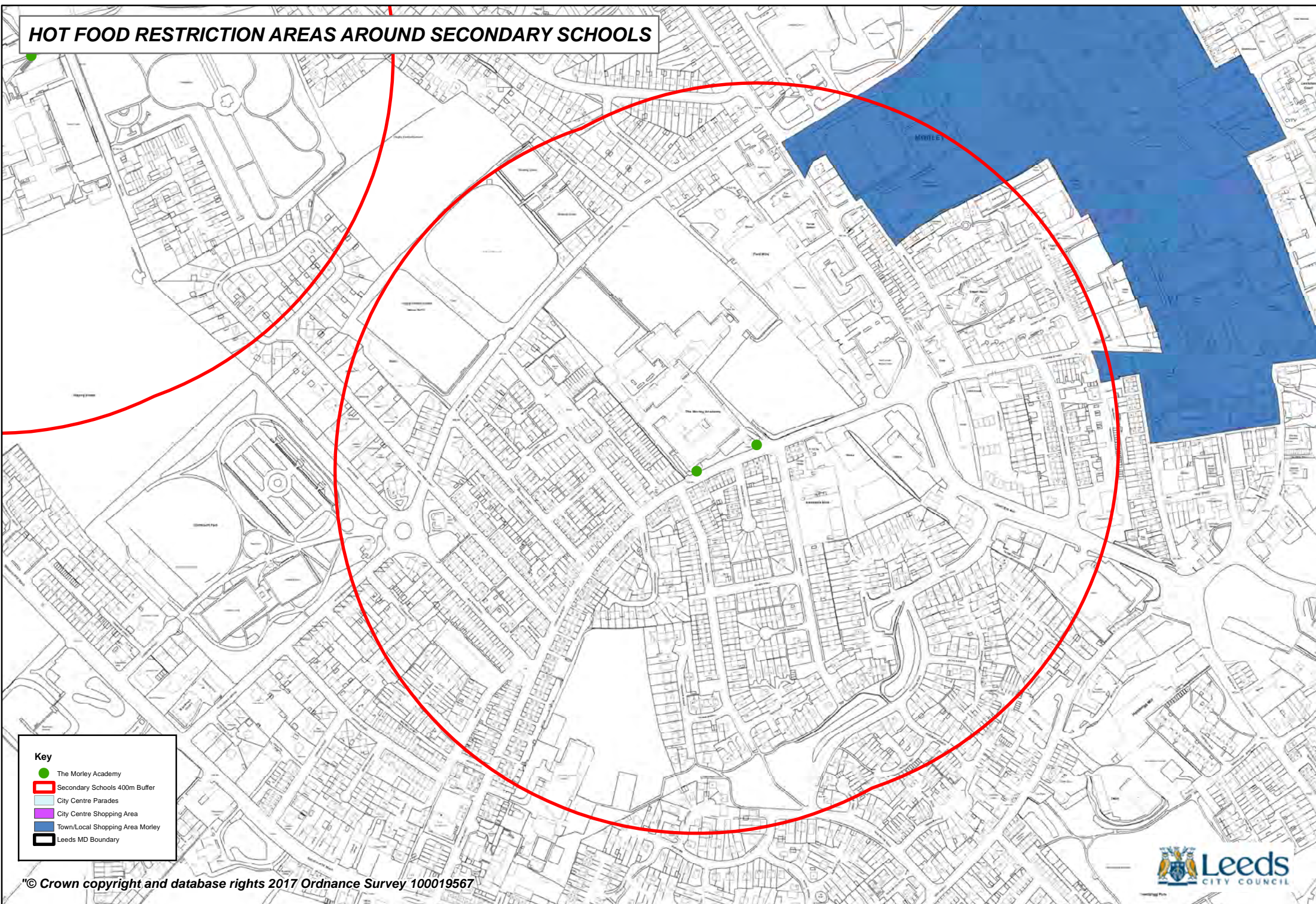
Key

- The Farnley Academy
- Secondary Schools 400m Buffer
- City Centre Parades
- City Centre Shopping Area
- Town/Local Shopping Area
- Leeds MD Boundary

© Crown copyright and database rights 2017 Ordnance Survey 100019567



HOT FOOD RESTRICTION AREAS AROUND SECONDARY SCHOOLS

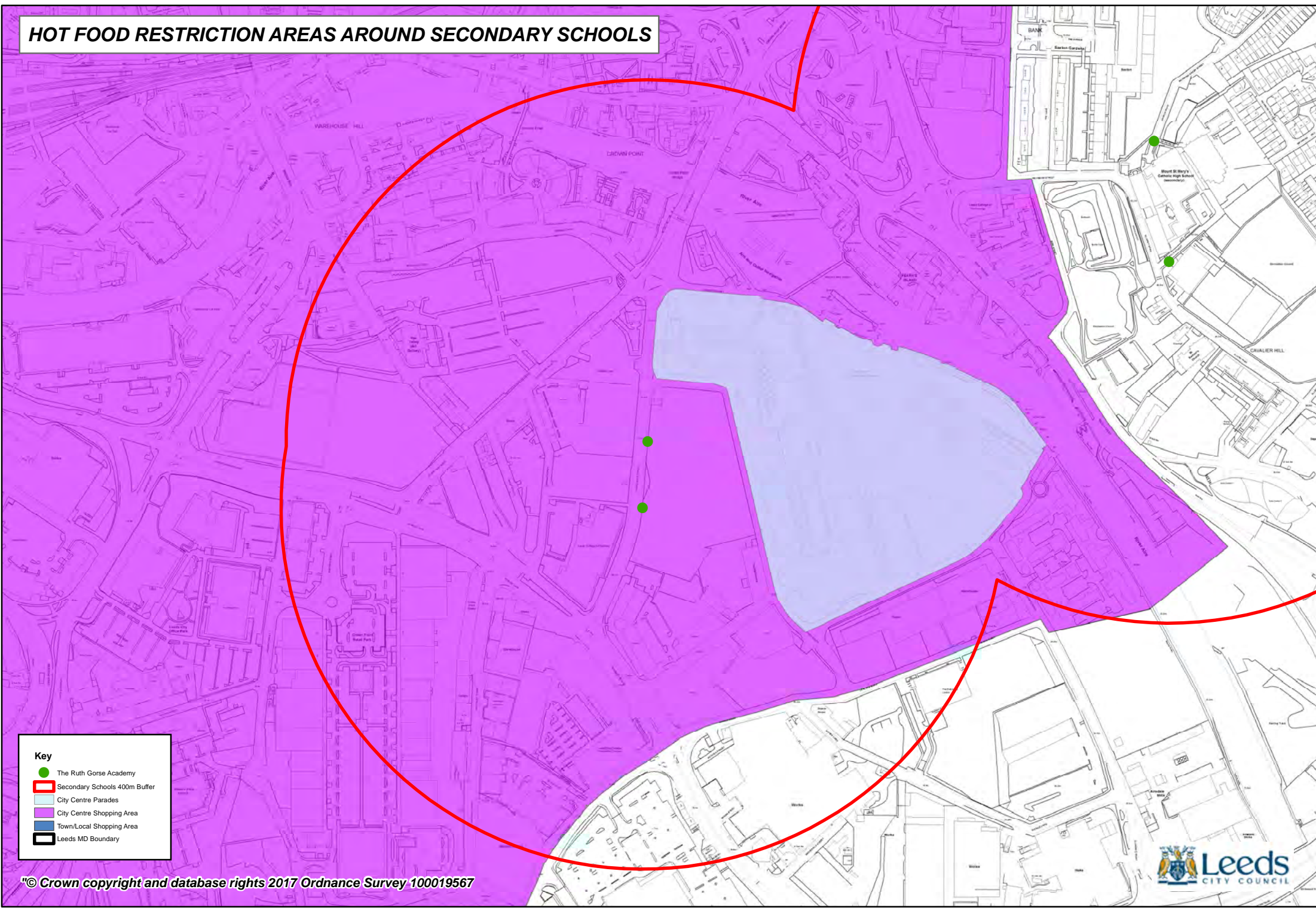


- Key**
- The Morley Academy
 - Secondary Schools 400m Buffer
 - City Centre Parades
 - City Centre Shopping Area
 - Town/Local Shopping Area Morley
 - Leeds MD Boundary

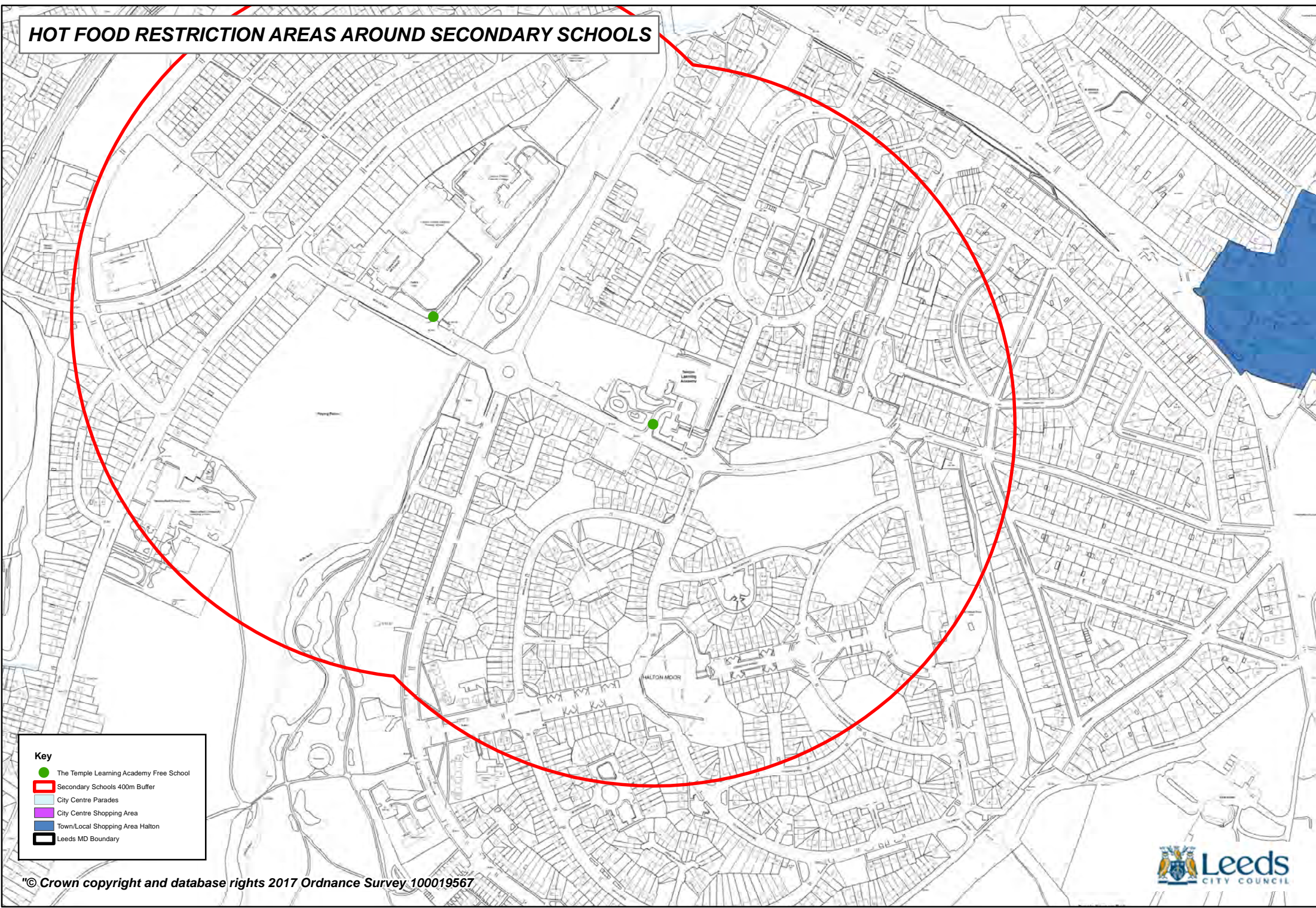
© Crown copyright and database rights 2017 Ordnance Survey 100019567



HOT FOOD RESTRICTION AREAS AROUND SECONDARY SCHOOLS



HOT FOOD RESTRICTION AREAS AROUND SECONDARY SCHOOLS



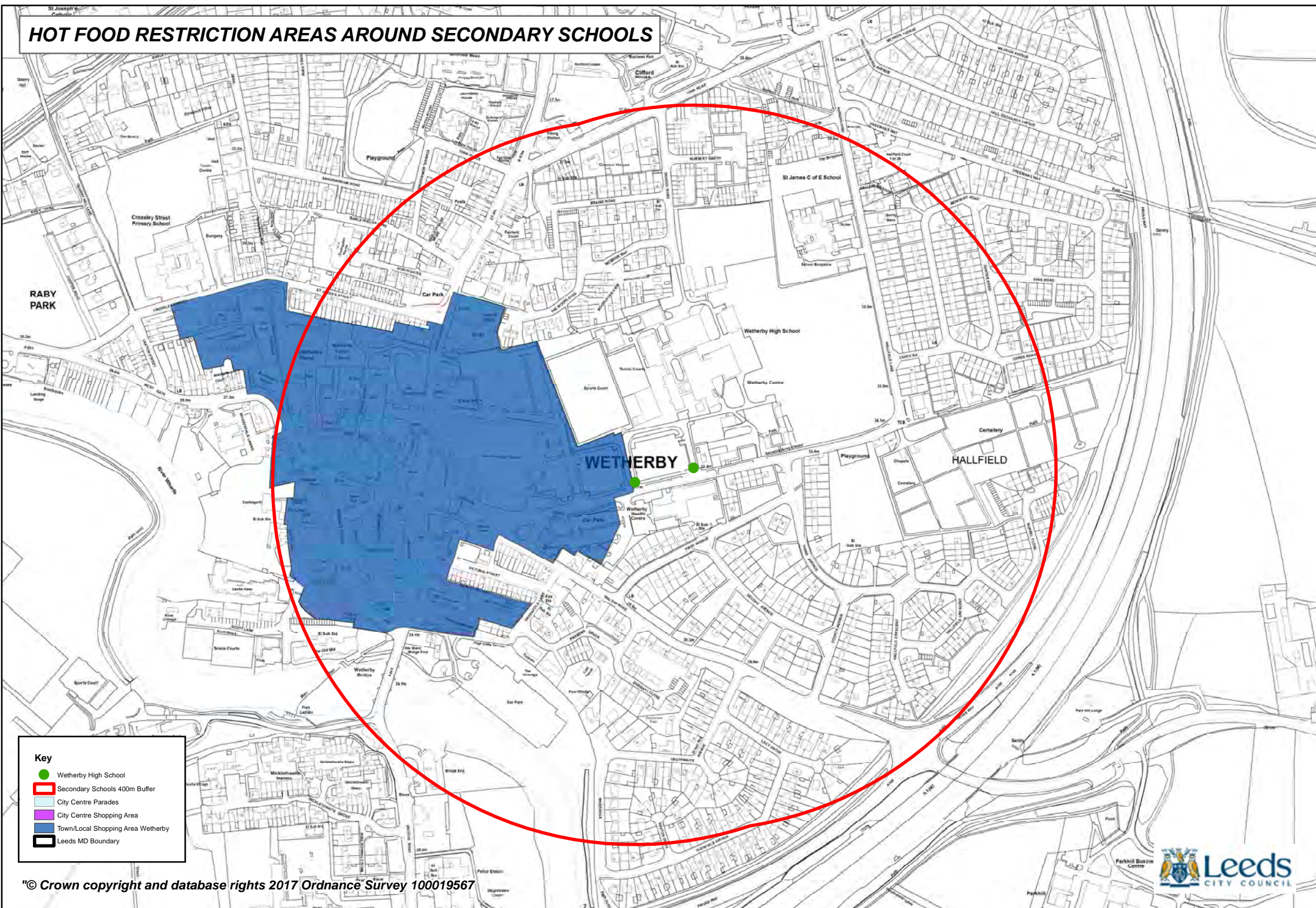
Key

- The Temple Learning Academy Free School
- Secondary Schools 400m Buffer
- City Centre Parades
- City Centre Shopping Area
- Town/Local Shopping Area Halton
- Leeds MD Boundary

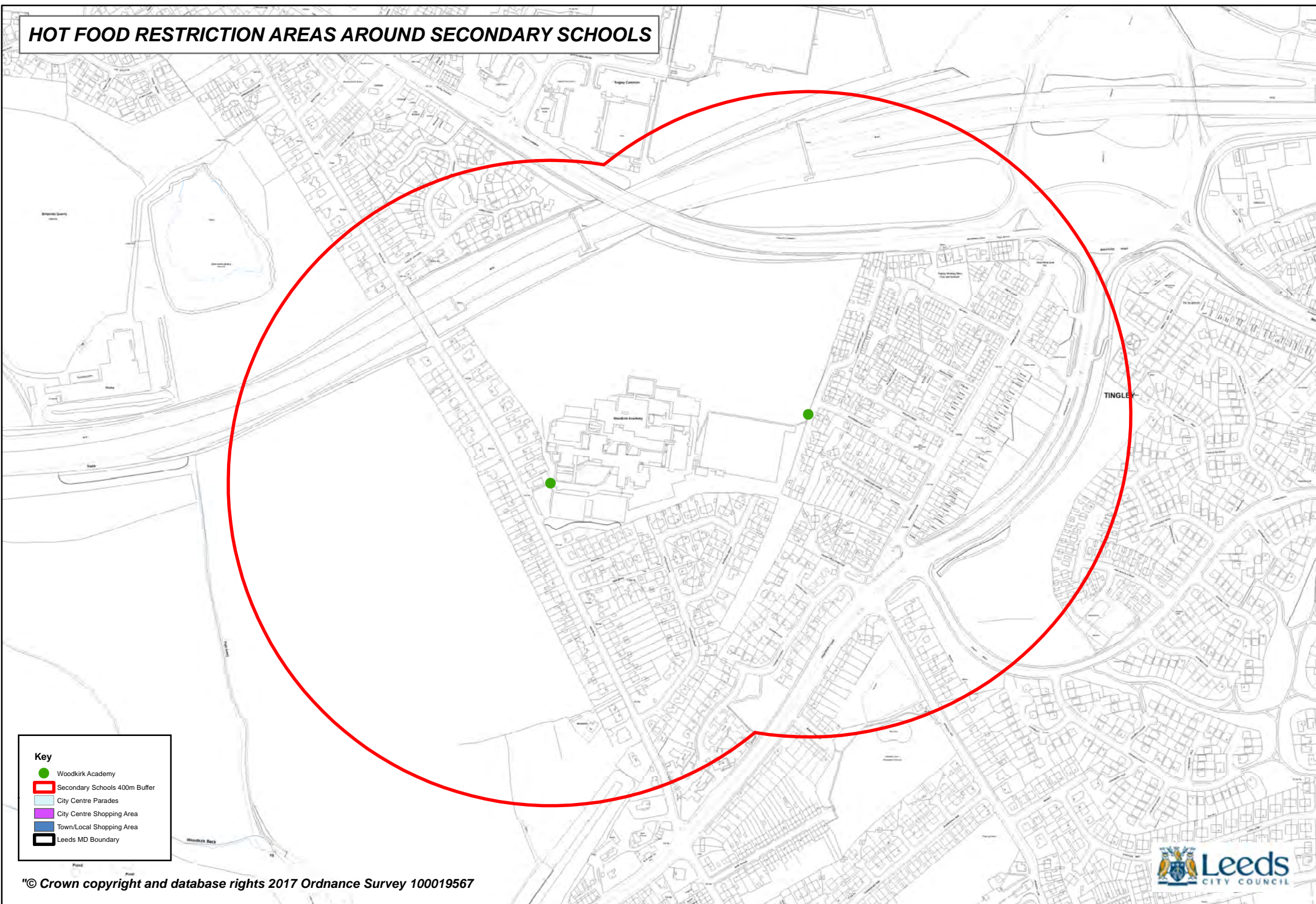
"© Crown copyright and database rights 2017 Ordnance Survey 100019567



HOT FOOD RESTRICTION AREAS AROUND SECONDARY SCHOOLS



HOT FOOD RESTRICTION AREAS AROUND SECONDARY SCHOOLS



Key

- Woodkirk Academy
- Secondary Schools 400m Buffer
- City Centre Parades
- City Centre Shopping Area
- Town/Local Shopping Area
- Leeds MD Boundary

© Crown copyright and database rights 2017 Ordnance Survey 100019567



HOT FOOD RESTRICTION AREAS AROUND SECONDARY SCHOOLS

Key

- Woodkirk Academy
- Secondary Schools 400m Buffer
- City Centre Parades
- City Centre Shopping Area
- Town/Local Shopping Area
- Leeds MD Boundary

© Crown copyright and database rights 2017 Ordnance Survey 100019567



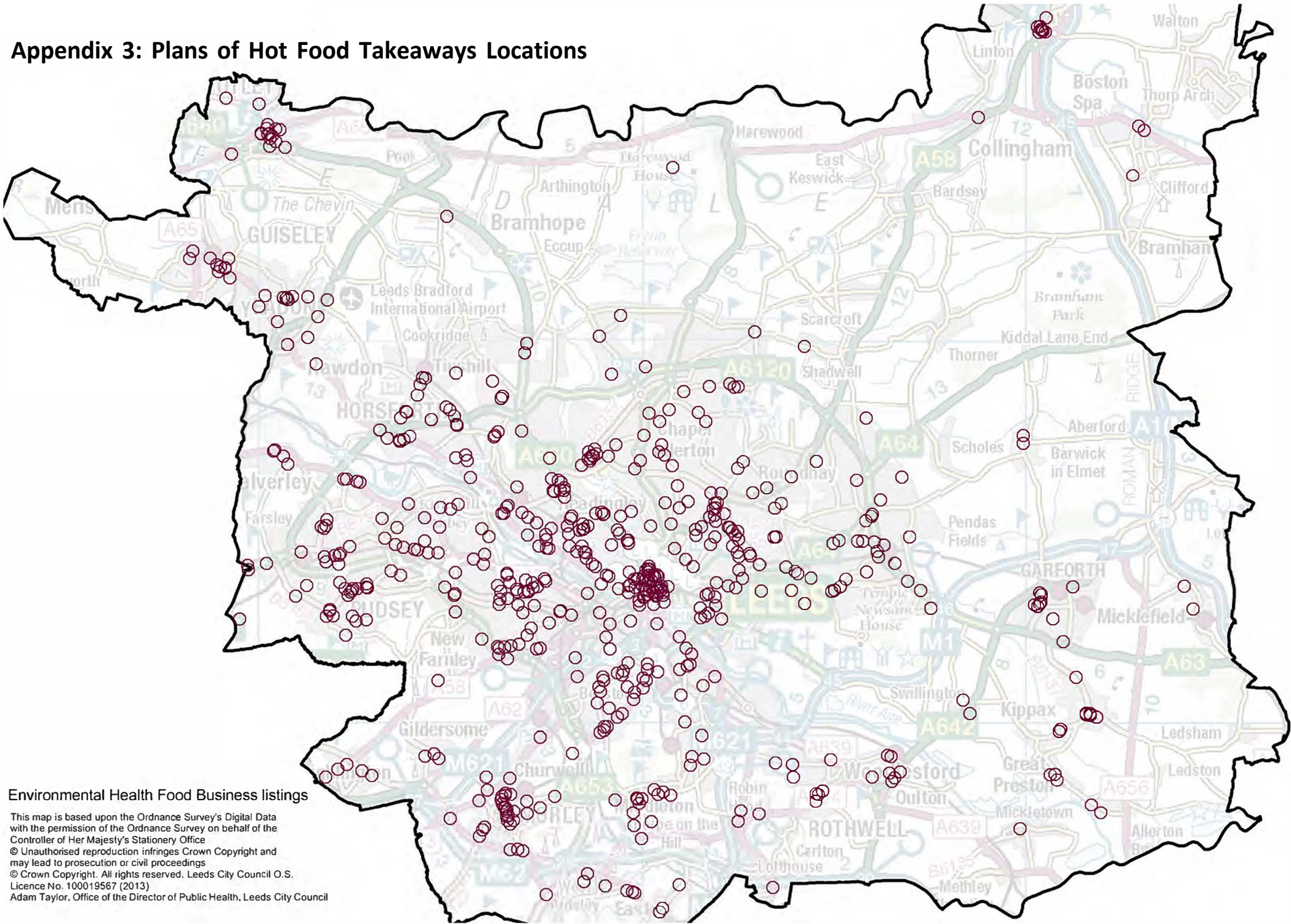
Appendix 2: Number of HFT outlets found in Local Authorities

LA name	Count of outlets	Rate per 100,000 population
Birmingham	1058	96.1
Leeds	966	126.0
Manchester	752	144.6
Sheffield	660	117.1
Bradford	583	110.4
Liverpool	549	116.0
County Durham	501	96.8
Bristol	494	111.6
Kirklees	473	109.7
Westminster	464	198.9
Leicester	429	127.1
Croydon	424	112.8
Cornwall	404	74.1
Wakefield	396	119.5
Nottingham	364	115.8
Newham	364	112.2
Sandwell	362	114.3
Kingston upon Hull	354	137.4
Tower Hamlets	354	124.6
Lewisham	345	118.2

Number of HFT outlets by ward

2015 Ward name	Count of outlets
City and Hunslet	175
Gipton and Harehills	60
Hyde Park and Woodhouse	54
Armley	44
Morley South	41
Pudsey	40
Beeston and Holbeck	38
Headingley	38
Otley and Yeadon	36
Horsforth	34
Kirkstall	32
Killingbeck and Seacroft	31
Burmantofts and Richmond Hill	29
Guiseley and Rawdon	26
Morley North	25
Calverley and Farsley	24
Moortown	22
Kippax and Methley	21
Chapel Allerton	19
Farnley and Wortley	18
Middleton Park	18
Rothwell	18
Weetwood	17
Garforth and Swillington	16
Temple Newsam	15
Wetherby	15
Bramley and Stanningley	14
Roundhay	14
Cross Gates and Whinmoor	10
Ardsley and Robin Hood	9
Alwoodley	6
Harewood	4
Adel and Wharfedale	3

Appendix 3: Plans of Hot Food Takeaways Locations



Environmental Health Food Business listings

This map is based upon the Ordnance Survey's Digital Data with the permission of the Ordnance Survey on behalf of the Controller of Her Majesty's Stationery Office
© Unauthorised reproduction infringes Crown Copyright and may lead to prosecution or civil proceedings
© Crown Copyright. All rights reserved. Leeds City Council O.S. Licence No. 100019567 (2013)
Adam Taylor, Office of the Director of Public Health, Leeds City Council

Appendix 4: Evidence List

Evidence Document for Consultation

The following documents contain the evidence and justification for the Hot Food Takeaway SPD. The documents below are in the same order that they appear in the SPD. The number corresponds to the footnote referenced within the SPD.

1. CONSTITUTION OF THE WORLD HEALTH ORGANIZATION, World Health Organisation, Basic Documents, Forty-fifth edition, Supplement, October 2006

LINK: http://www.who.int/governance/eb/who_constitution_en.pdf

2. Hugh Barton and Marcus Grant's settlement health map in H. Barton and M. Grant: 'A health map for the local human habitat'. Journal of the Royal Society for the Promotion of Health, 2006, Vol. 126 (6), 252-253.

LINK: http://eprints.uwe.ac.uk/7863/2/The_health_map_2006_JRSH_article_-_post_print.pdf

3. Leeds Best Local Council Plan, Leeds City Council, 2017

LINK: <http://www.leeds.gov.uk/council/Pages/Council-plans.aspx>

4. An update on adult obesity levels in the UK and the cost to the NHS, Chartered Investment for Environmental Health July 18th 201 (Steer, Toni)

LINK: http://food.cieh.org/an_update_on_adult_obesity_levels_in_the_uk.html?RequestId=7234c74c

5. Reducing obesity: future choices, Government Office for Science, 17 October 2007

LINK: <https://www.gov.uk/government/publications/reducing-obesity-future-choices>

6. Food labelling: giving food information to consumers, Department for Environment, Food & Rural Affairs and Food Standards Agency, 26 October 2016

LINK: <https://www.gov.uk/guidance/food-labelling-giving-food-information-to-consumers>

7. Health Survey for England 2015, NHS Digital, 14 December 2016

LINK: <https://www.gov.uk/government/statistics/health-survey-for-england-health-survey-for-england-2015>

8. Health Survey for England 2015: Health, social care and lifestyles, NHS Digital, December 2016

LINK: <http://www.content.digital.nhs.uk/catalogue/PUB22610/HSE2015-Sum-bklt.pdf>

9. Tackling obesities: future choices, , Government Office for Science, 17 October 2007

LINK: <https://www.gov.uk/government/collections/tackling-obesities-future-choices>

10. Healthy Lives, Healthy People: A Call to Action on Obesity in England, Department of Health, 13th October 2011

LINK: <https://www.gov.uk/government/publications/healthy-lives-healthy-people-a-call-to-action-on-obesity-in-england>

11. Obesity and the environment briefing: regulating the growth of fast food outlets, Public Health England, 25 March 2014

LINK: <https://www.gov.uk/government/publications/obesity-and-the-environment-briefing-regulating-the-growth-of-fast-food-outlets>

12. Nutritional composition of takeaway food in the UK, Jaworowska et al. 2013, Nutrition & Food Science, Vol. 44 Issue: 5, pp.414-430

LINK: <http://www.emeraldinsight.com/doi/abs/10.1108/NFS-08-2013-0093>

13. Takeaways ToolkiT, Mayor of London, November 2012

LINK: <https://www.london.gov.uk/sites/default/files/takeawaystoolkit.pdf>

14. The influence of the food environment on overweight and obesity in young children: a systematic review, Osei-Assibey et al, 2012, BMJ Open 201

LINK: <http://bmjopen.bmj.com/content/2/6/e001538>

15. The community and consumer food environment and children's diet: a systematic review, Engler-Stringer et al, 2014, BMC Public Health

LINK: <http://bmcpublichealth.biomedcentral.com/articles/10.1186/1471-2458-14-522>

16. Cardiovascular disease prevention, National Institute for Health and Care Excellence, 2010

LINK: <https://www.nice.org.uk/guidance/ph25>

17. Childhood obesity: a plan for action, Department of Health, 2017

LINK: <https://www.gov.uk/government/publications/childhood-obesity-a-plan-for-action/childhood-obesity-a-plan-for-action>

18. National Planning Policy Framework, Department for Communities and Local Government, 2012

LINK: <https://www.gov.uk/government/publications/national-planning-policy-framework--2>

19. Children's Independent Mobility: an international comparison and recommendations for action, Policy Studies Institute, 2015

LINK: http://www.psi.org.uk/docs/7350_PSI_Report_CIM_final.pdf

20. Providing for Journeys on Foot, Chartered Institution of Highways & Transportation, 2000

LINK: www.ciht.org.uk/download.cfm/docid/D66AD936-281C-4220-BF109289B5D01848

21. The Geography of Fast Food Outlets: A Review, Fraser et al., International Journal of Environmental Research and Public Health. May 6 2010

LINK: <https://www.ncbi.nlm.nih.gov/pmc/articles/PMC2898050/>

22. Health risks of childhood obesity, Public Health England

LINK: http://webarchive.nationalarchives.gov.uk/20170110171057/https://www.noo.org.uk/NOO_about_obesity/obesity_and_health/health_risk_child

23. Obesity Data and Tools, Public Health England, 2016

Link: <http://webarchive.nationalarchives.gov.uk/20170110165409/https://www.noo.org.uk/visualisation>

July 2017