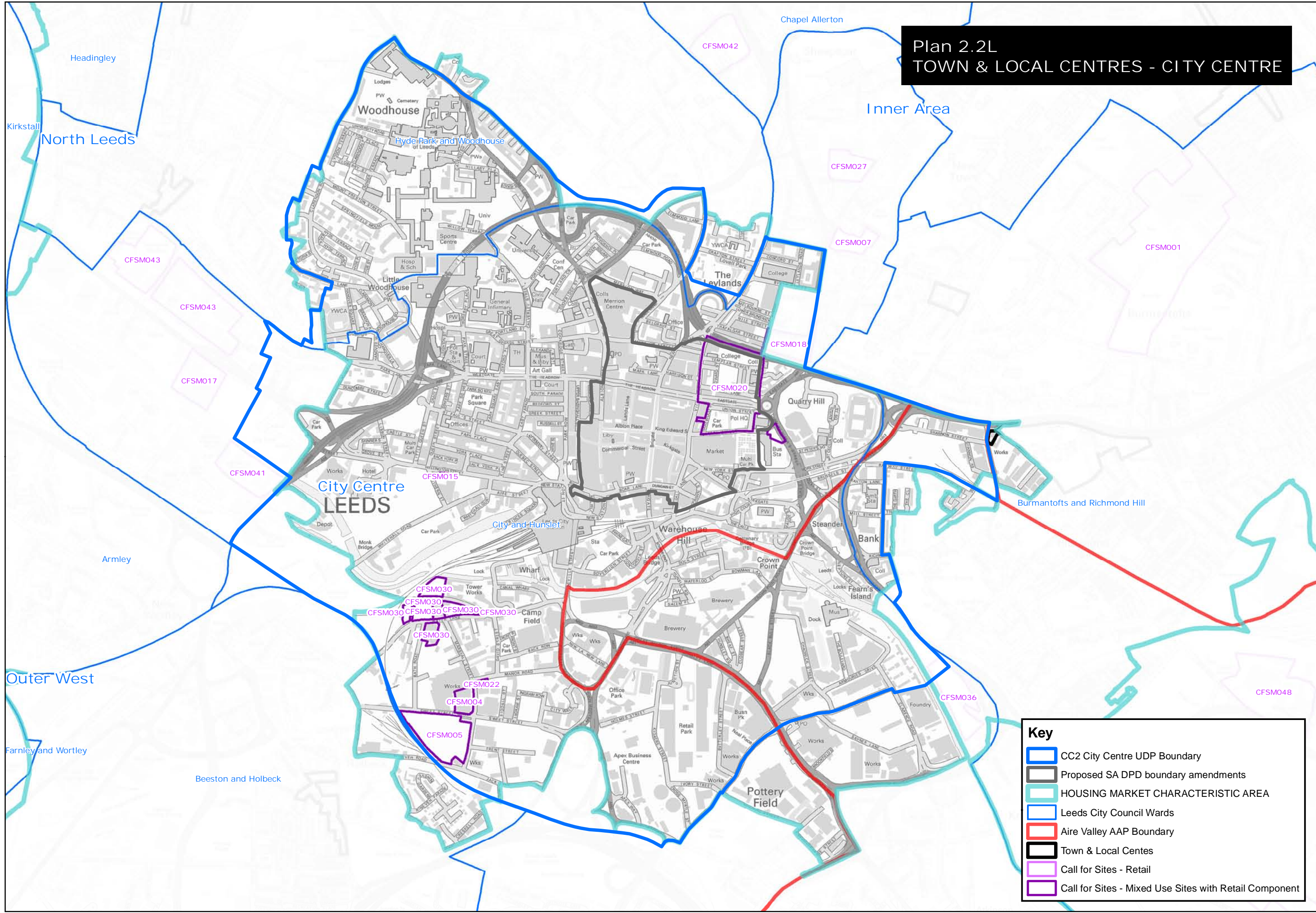


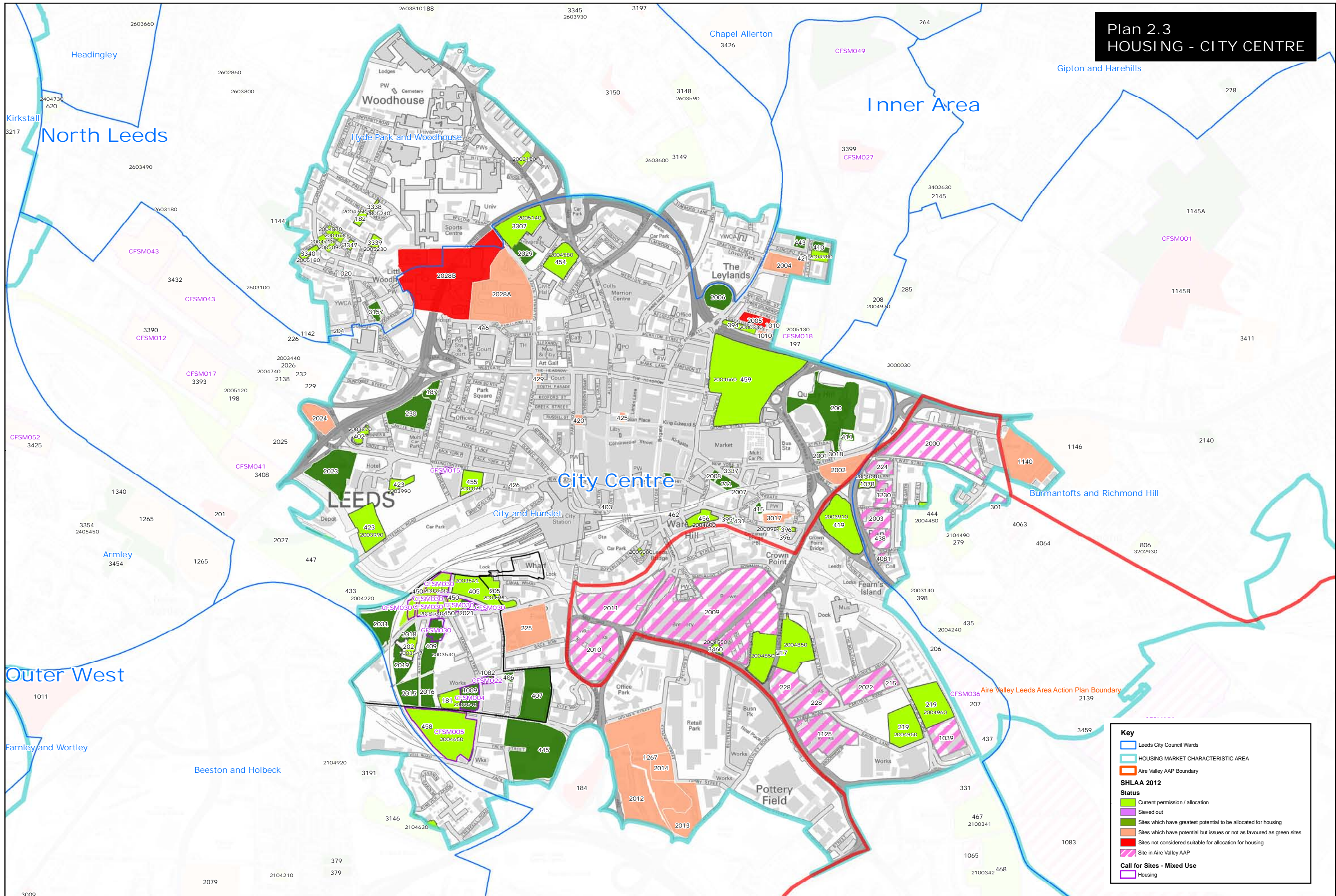
**Plan 2.2L
TOWN & LOCAL CENTRES - CITY CENTRE**



Key

- CC2 City Centre UDP Boundary
- Proposed SA DPD boundary amendments
- HOUSING MARKET CHARACTERISTIC AREA
- Leeds City Council Wards
- Aire Valley AAP Boundary
- Town & Local Centres
- Call for Sites - Retail
- Call for Sites - Mixed Use Sites with Retail Component

Plan 2.3
HOUSING - CITY CENTRE



Key

- Leeds City Council Wards
- HOUSING MARKET CHARACTERISTIC AREA
- Aire Valley AAP Boundary

SHLAA 2012

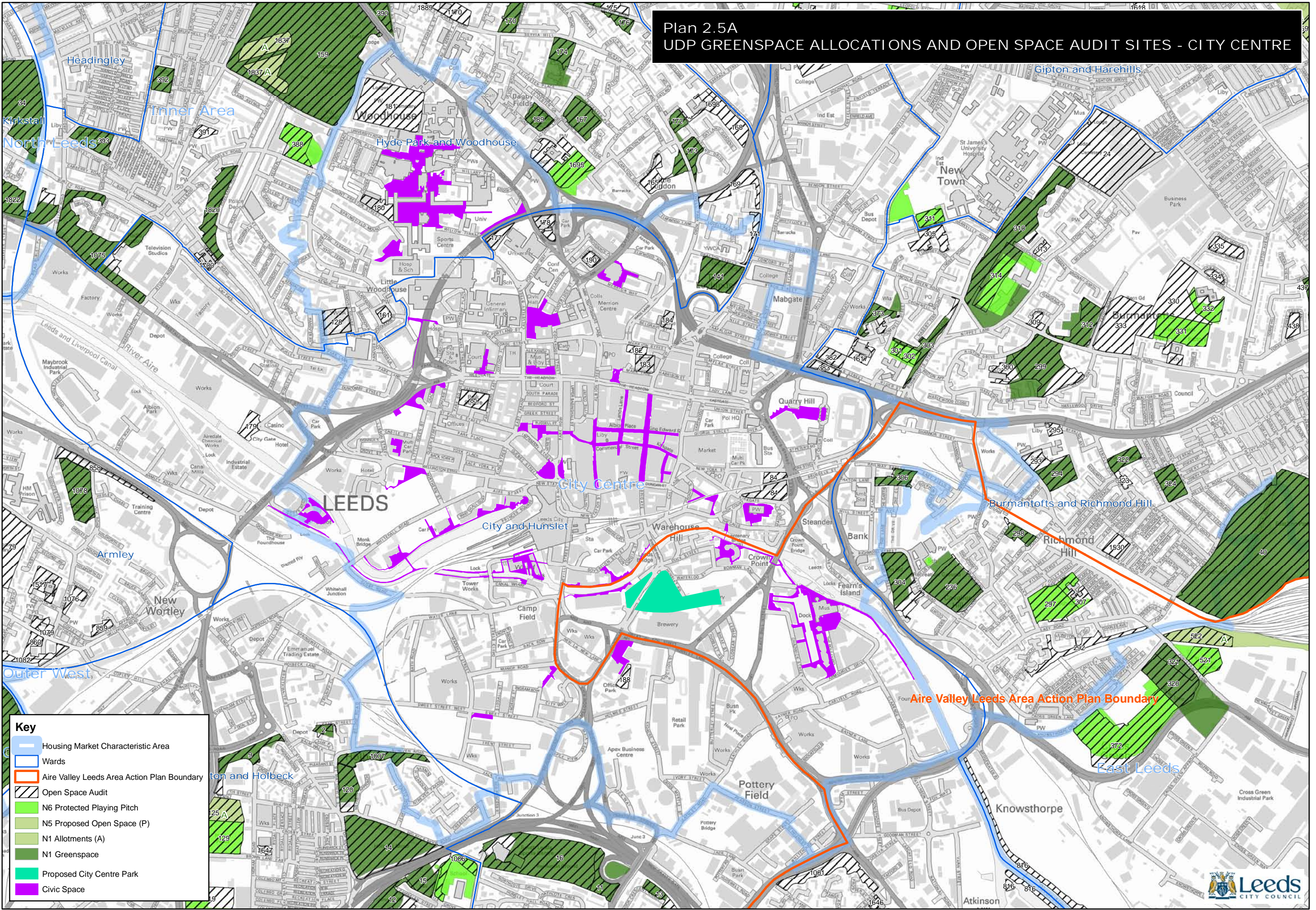
Status

- Current permission / allocation
- Sieved out
- Sites which have greatest potential to be allocated for housing
- Sites which have potential but issues or not as favoured as green sites
- Sites not considered suitable for allocation for housing
- Site in Aire Valley AAP

Call for Sites - Mixed Use

- Housing

Plan 2.5A
 UDP GREENSPACE ALLOCATIONS AND OPEN SPACE AUDIT SITES - CITY CENTRE

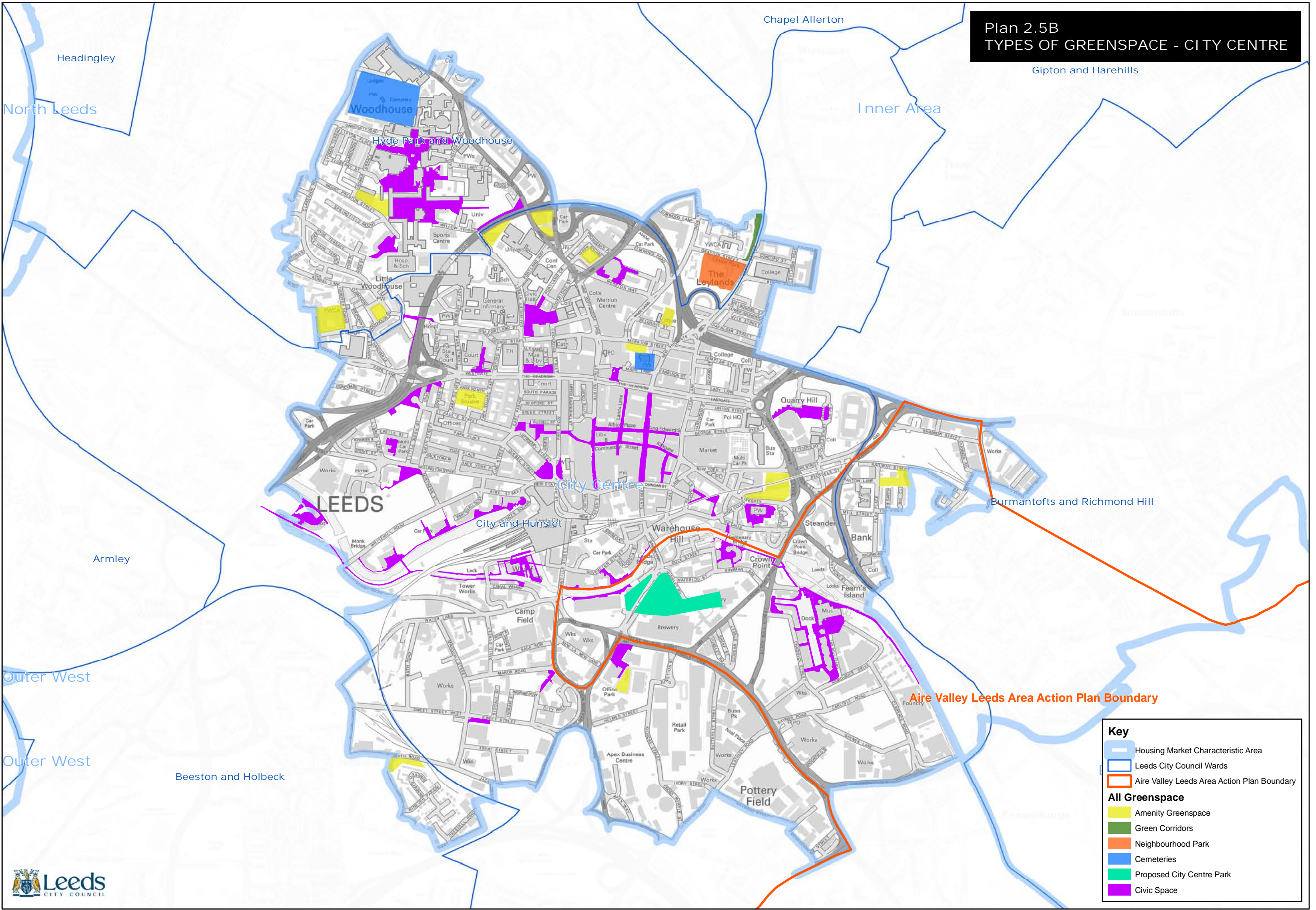


Key

- Housing Market Characteristic Area
- Wards
- Aire Valley Leeds Area Action Plan Boundary
- Open Space Audit
- N6 Protected Playing Pitch
- N5 Proposed Open Space (P)
- N1 Allotments (A)
- N1 Greenspace
- Proposed City Centre Park
- Civic Space



**Plan 2.5B
TYPES OF GREENSPACE - CITY CENTRE**



Key

- Housing Market Characteristic Area
- Leeds City Council Wards
- Aire Valley Leeds Area Action Plan Boundary

All Greenspace

- Amenity Greenspace
- Green Corridors
- Neighbourhood Park
- Cemeteries
- Proposed City Centre Park
- Civic Space

