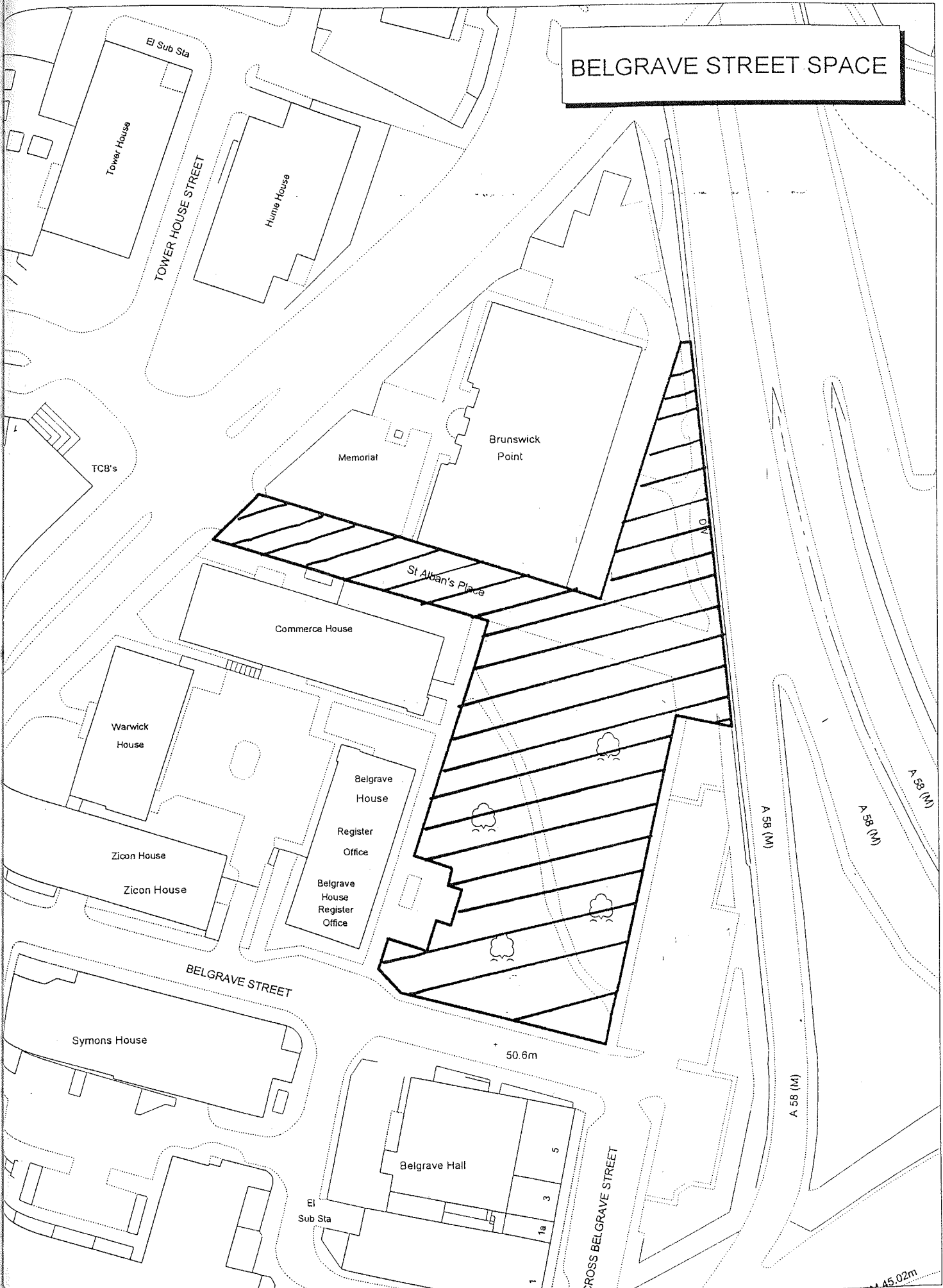
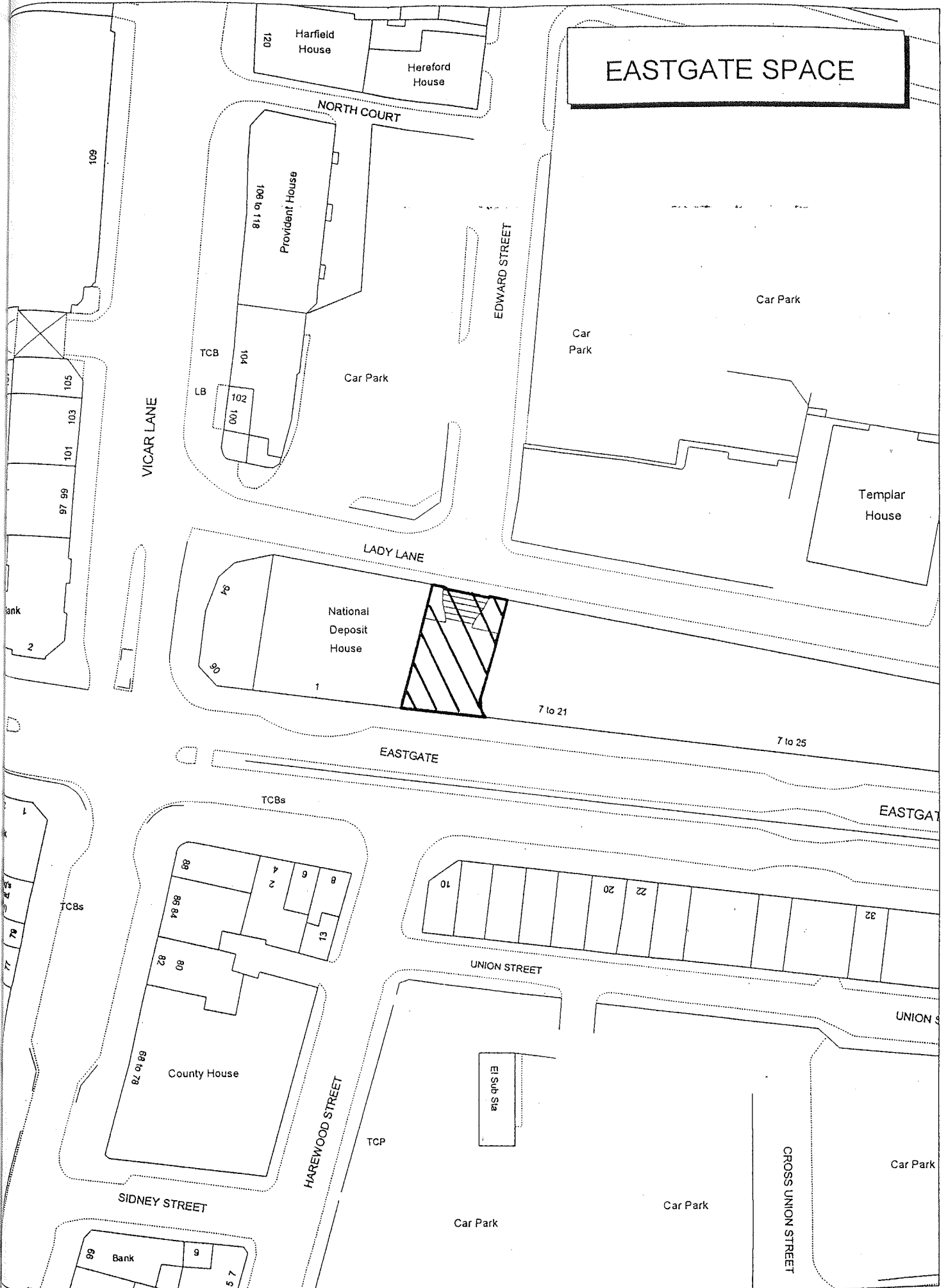


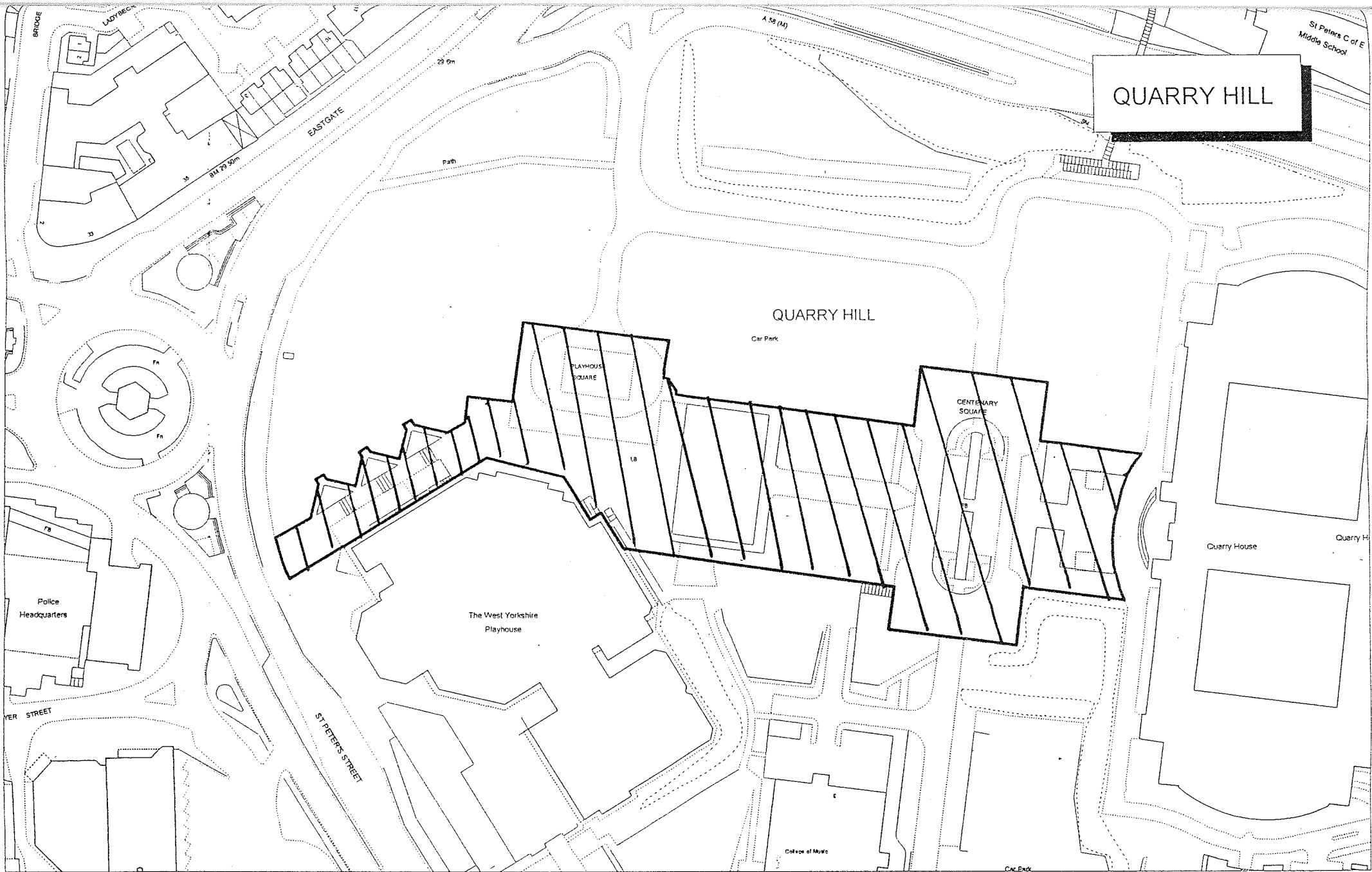
BELGRAVE STREET SPACE





EASTGATE SPACE





QUARRY HILL

PRODUCED BY THE DEPARTMENT OF PLANNING AND ENVIRONMENT, LEEDS CITY COUNCIL

This map is based upon the Ordnance Survey's Digital Data with the permission of the Ordnance Survey on behalf of the Controller of Her Majesty's Stationery Office.
 © Unauthorised reproduction infringes Crown Copyright and may lead to prosecution or civil proceedings.
 © Crown Copyright. All rights reserved. Leeds City Council O.S. Licence No. - LA 07621X (2000)

Scale : 1/1000



MILLENNIUM SQUARE

Civic Hall

TCB

PORTLAND GATE

COOKRIDGE STREET
BM 54.43m

Civic Theatre and
City of Leeds
College of Music

Civic Theatre and
City of Leeds
College of Music

ROSS

BM 49.24m

Stansfeld
Chambers

46.9m

Thores

108
111

14

12

8

6

39

4

BM 44.22m

1 to 12

Alexander Court

PH

35

