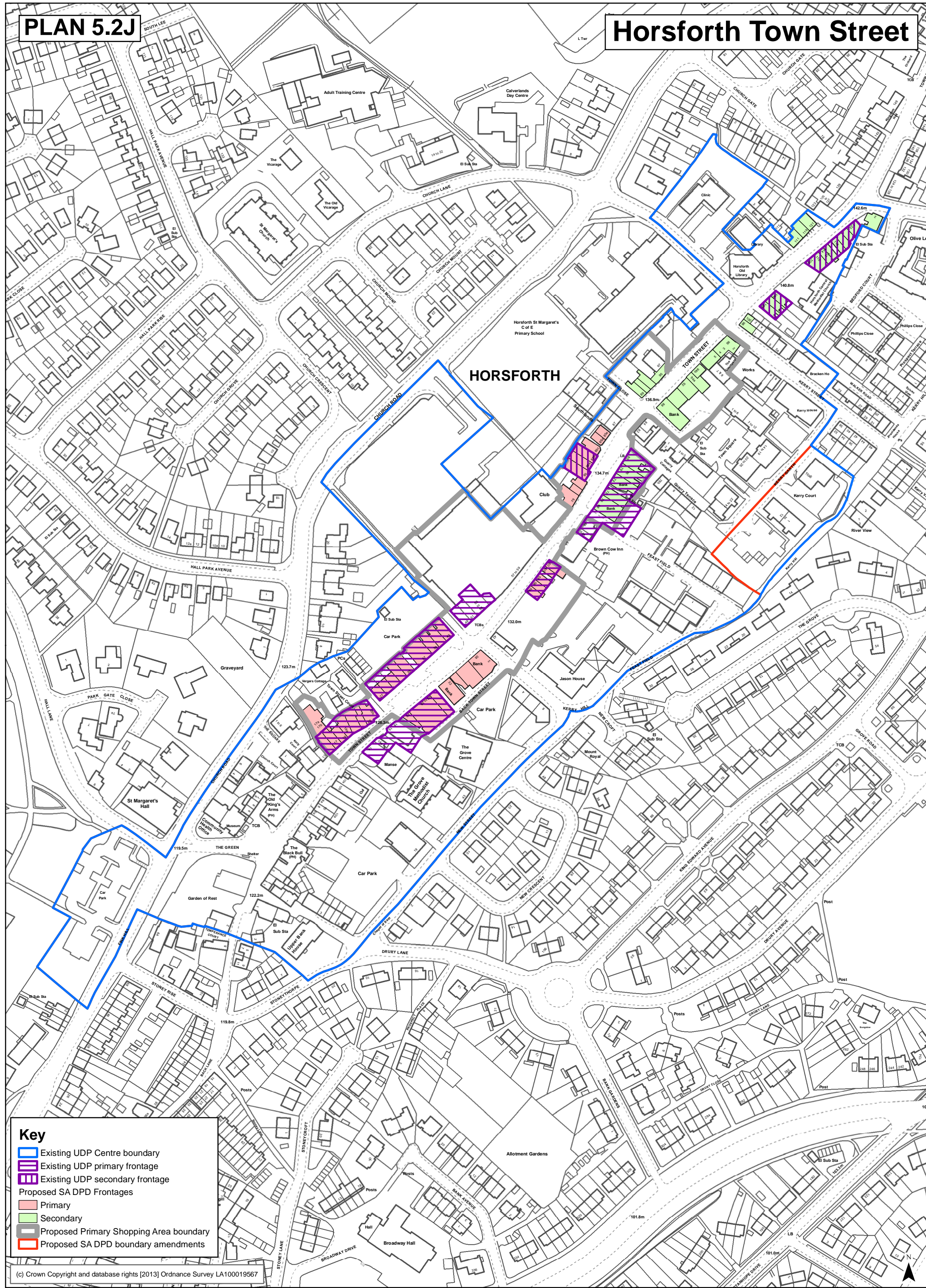


Key

- Existing UDP Centre boundary
- Existing UDP primary frontage
- Existing UDP secondary frontage
- Proposed SA DPD Frontages
 - Primary
 - Secondary
- Proposed Primary Shopping Area Boundary
- Proposed SA DPD boundary amendments

(c) Crown Copyright and database rights [2013] Ordnance Survey LA100019567



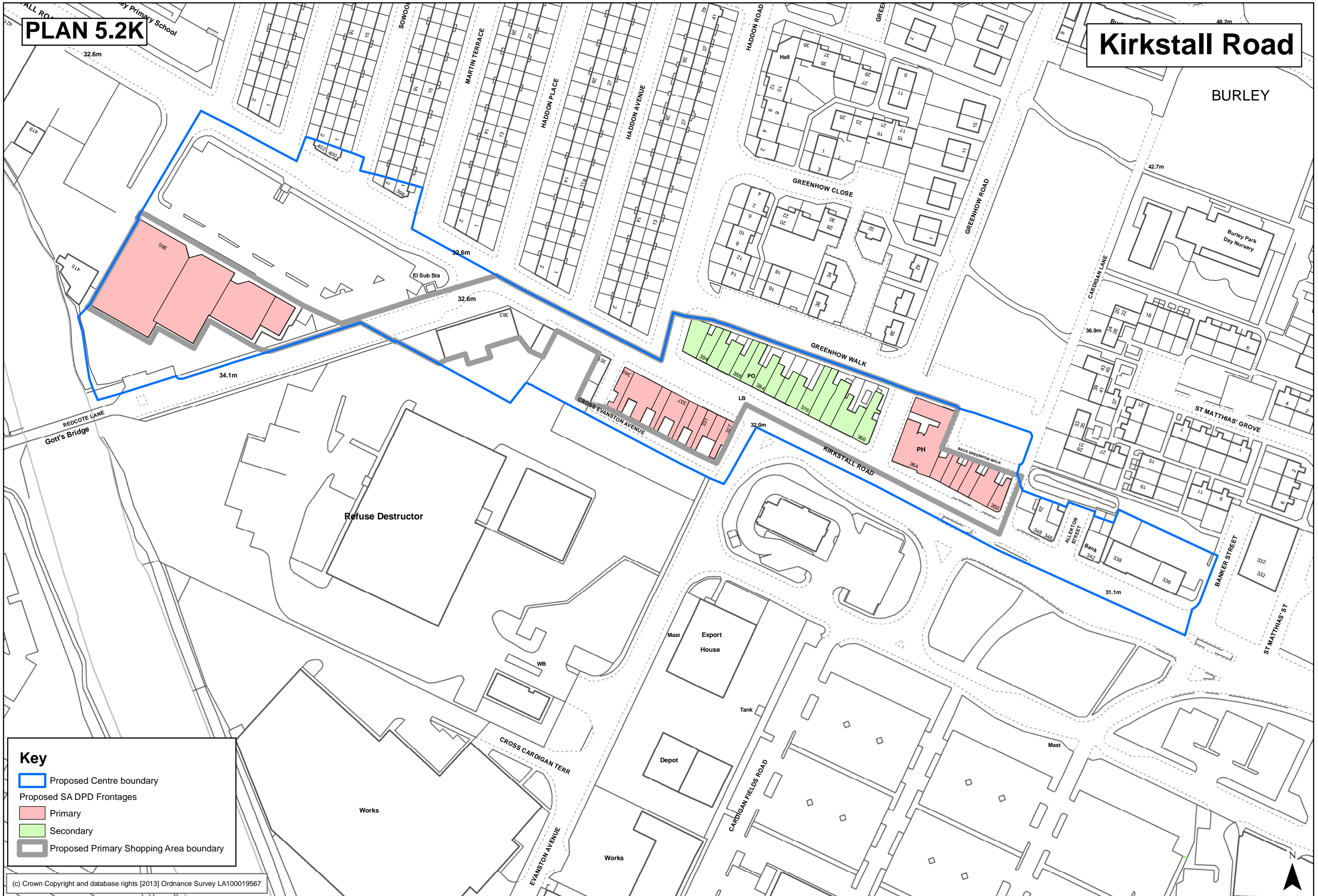
Key

- Existing UDP Centre boundary
- Existing UDP primary frontage
- Existing UDP secondary frontage
- Proposed SA DPD Frontages
- Primary
- Secondary
- Proposed Primary Shopping Area boundary
- Proposed SA DPD boundary amendments

(c) Crown Copyright and database rights [2013] Ordnance Survey LA100019567

PLAN 5.2K

Kirkstall Road

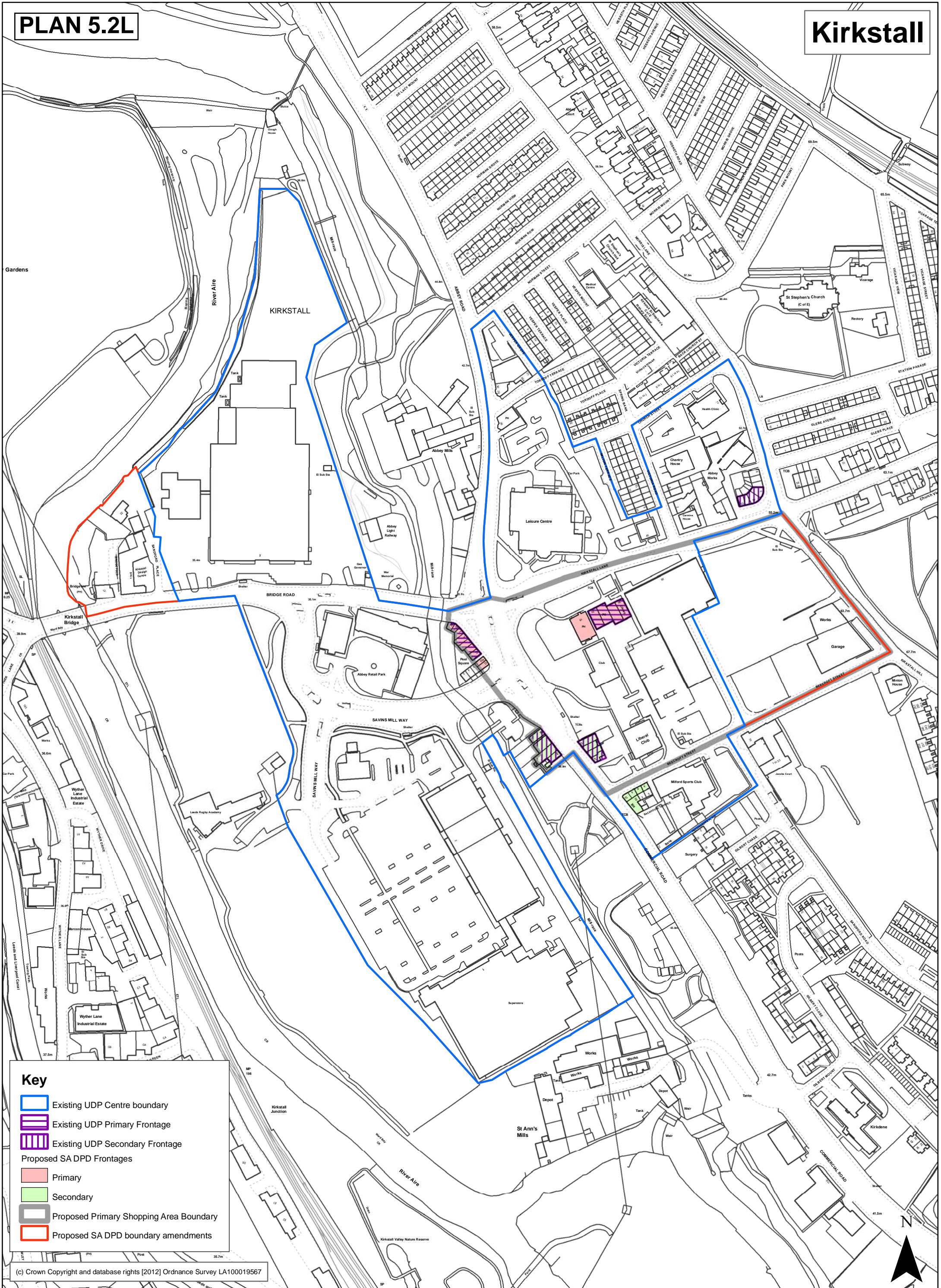


Key

- Proposed Centre boundary
- Proposed SA DPD Frontages
- Primary
- Secondary
- Proposed Primary Shopping Area boundary

(c) Crown Copyright and database rights [2013] Ordnance Survey LA100019567



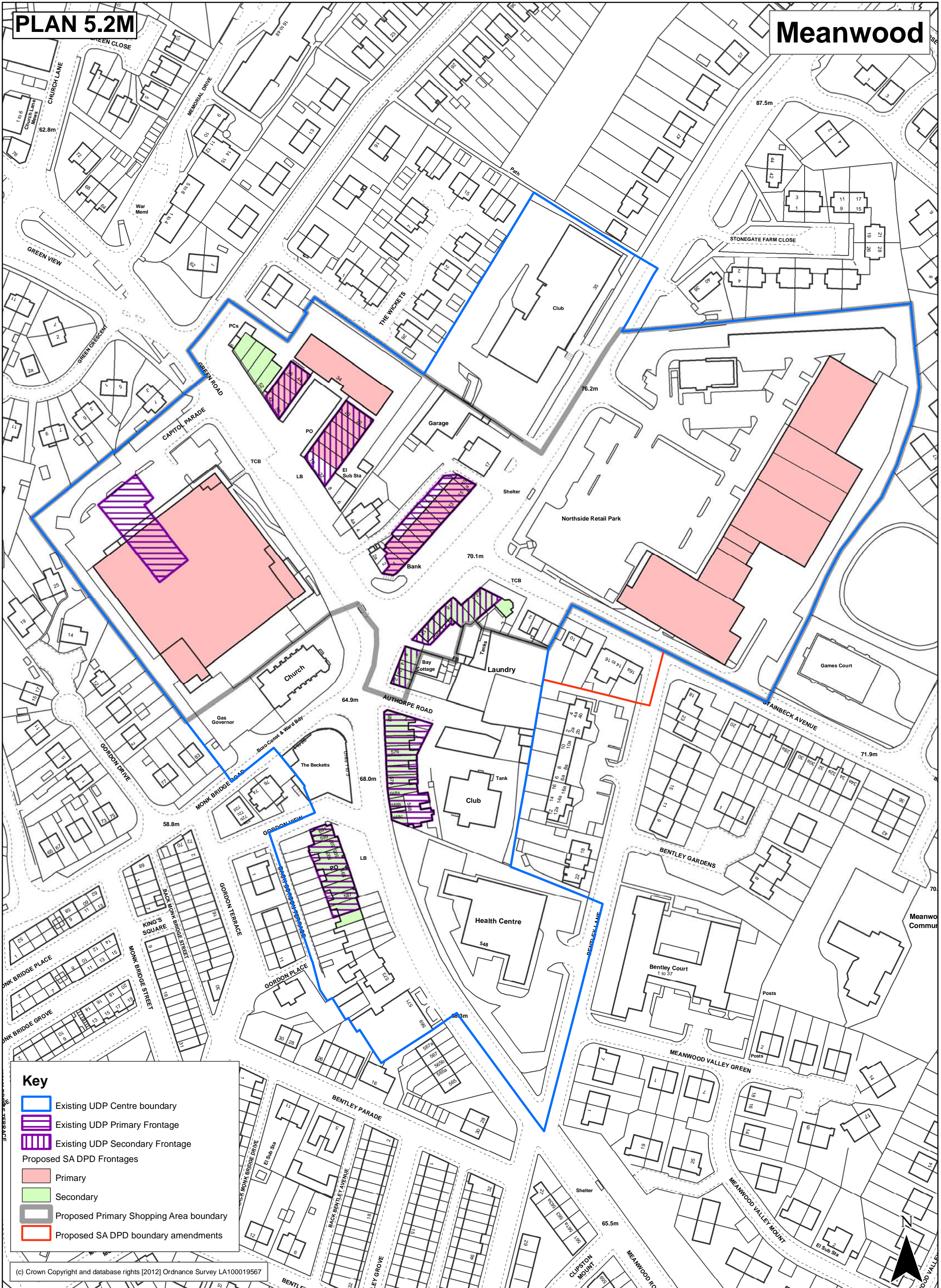


Key








- Existing UDP Centre boundary
- Existing UDP Primary Frontage
- Existing UDP Secondary Frontage
- Proposed SA DPD Frontages
- Primary
- Secondary
- Proposed Primary Shopping Area Boundary
- Proposed SA DPD boundary amendments

(c) Crown Copyright and database rights [2012] Ordnance Survey LA100019567

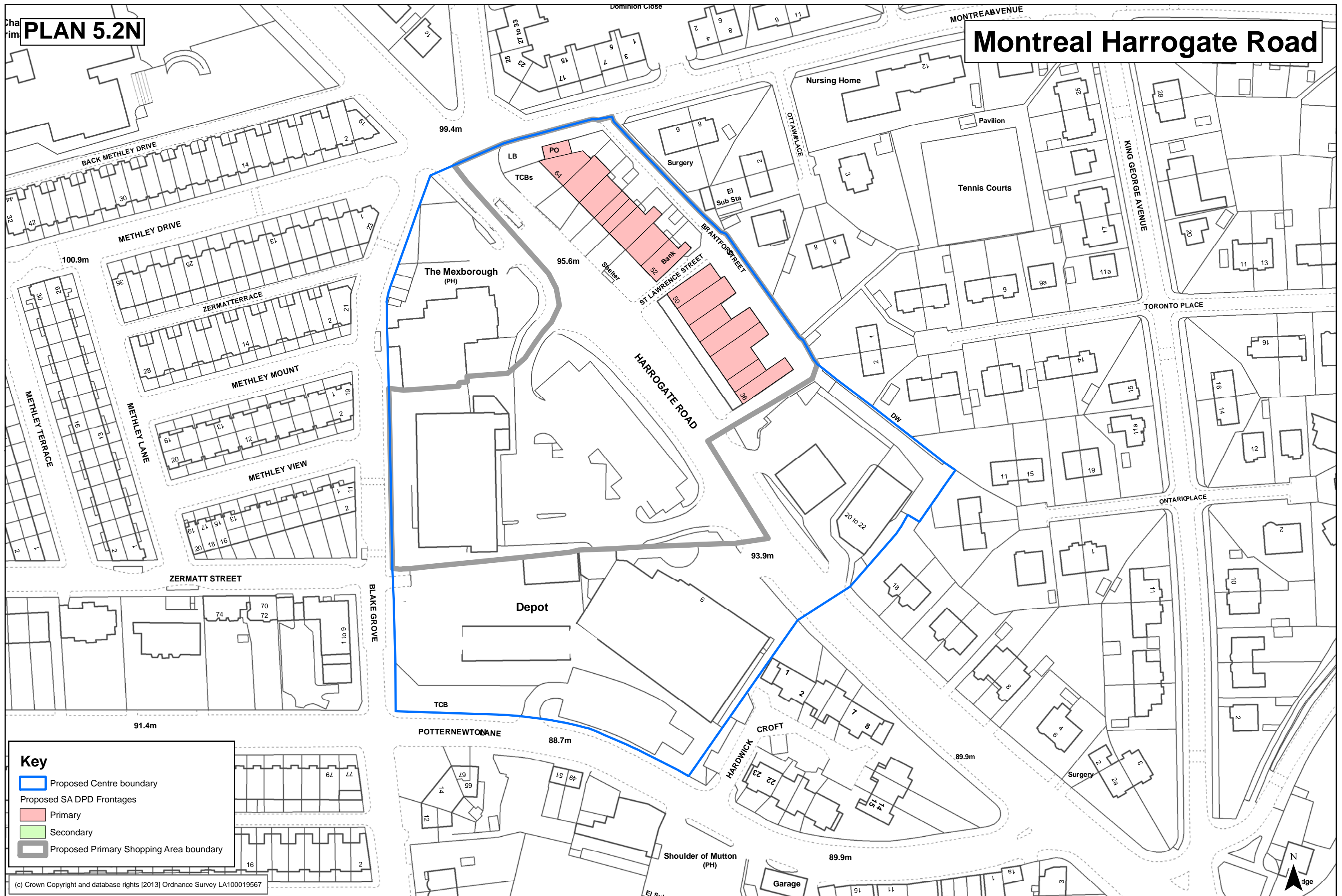




Key

-  Existing UDP Centre boundary
-  Existing UDP Primary Frontage
-  Existing UDP Secondary Frontage
- Proposed SA DPD Frontages
-  Primary
-  Secondary
-  Proposed Primary Shopping Area boundary
-  Proposed SA DPD boundary amendments

(c) Crown Copyright and database rights [2012] Ordnance Survey LA100019567



Key

- Proposed Centre boundary
- Proposed SA DPD Frontages
- Primary
- Secondary
- Proposed Primary Shopping Area boundary

(c) Crown Copyright and database rights [2013] Ordnance Survey LA100019567