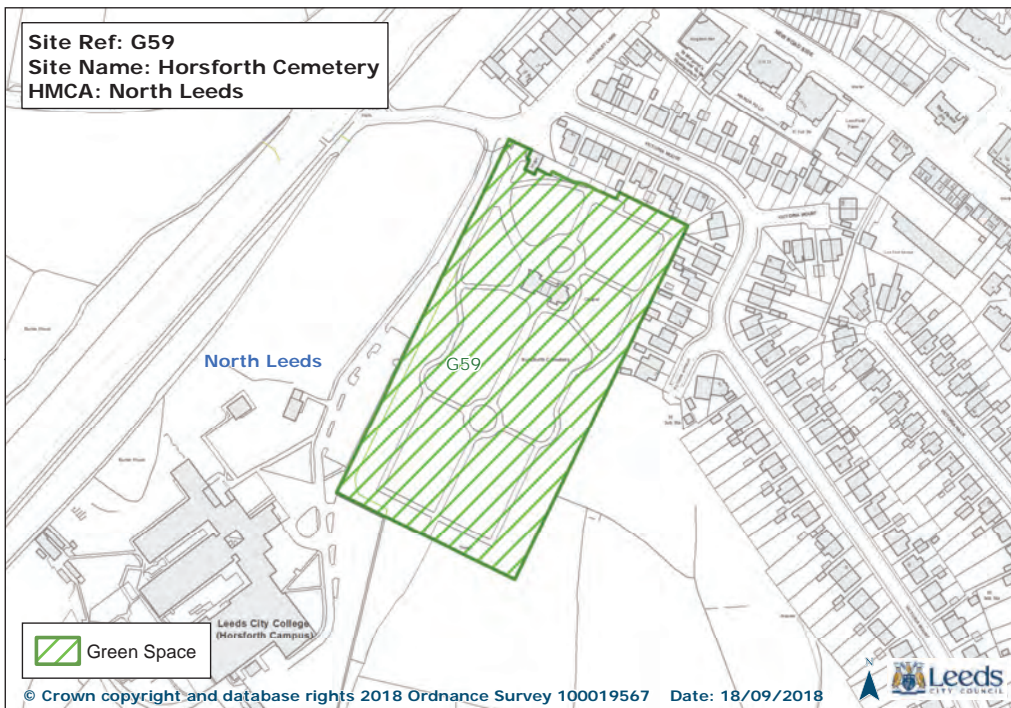
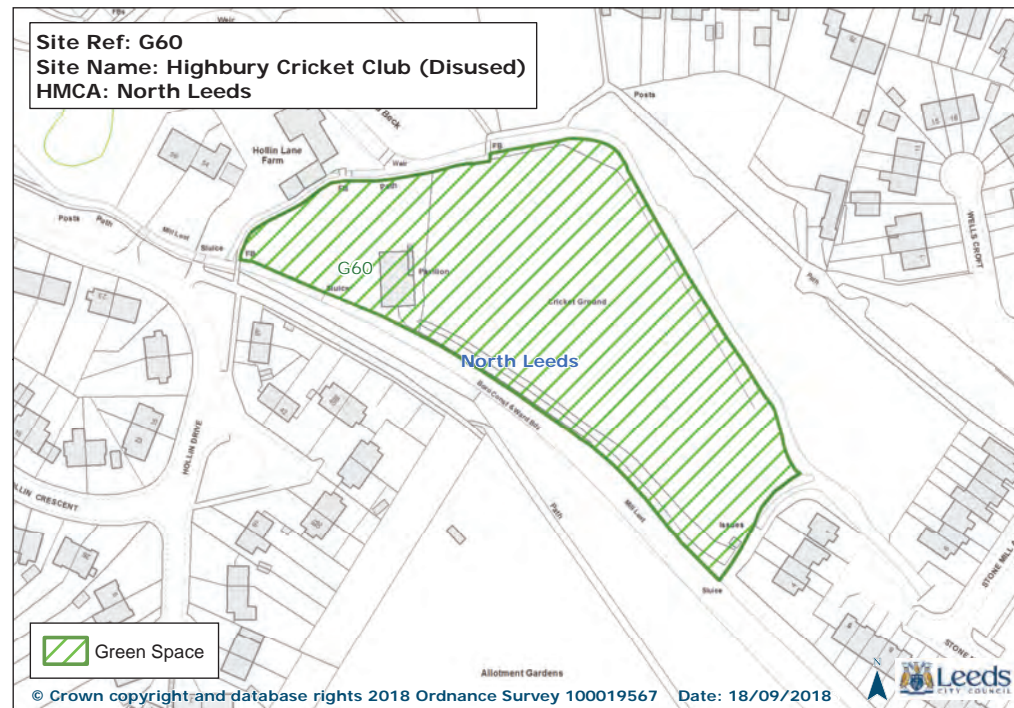


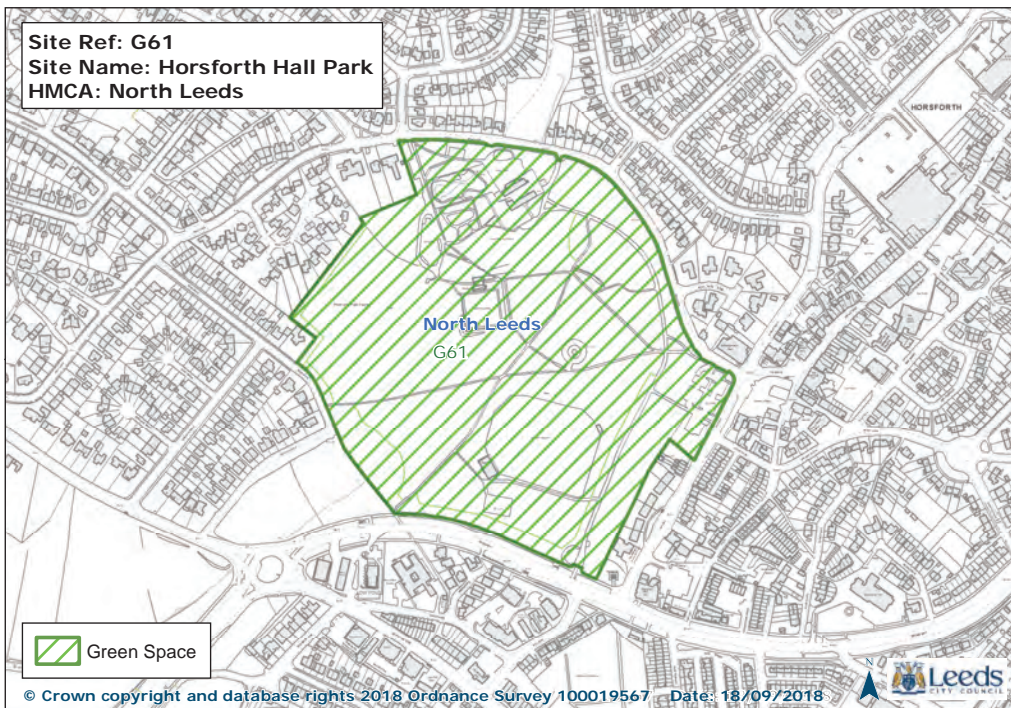
Site Ref: G59  
Site Name: Horsforth Cemetery  
HMCA: North Leeds



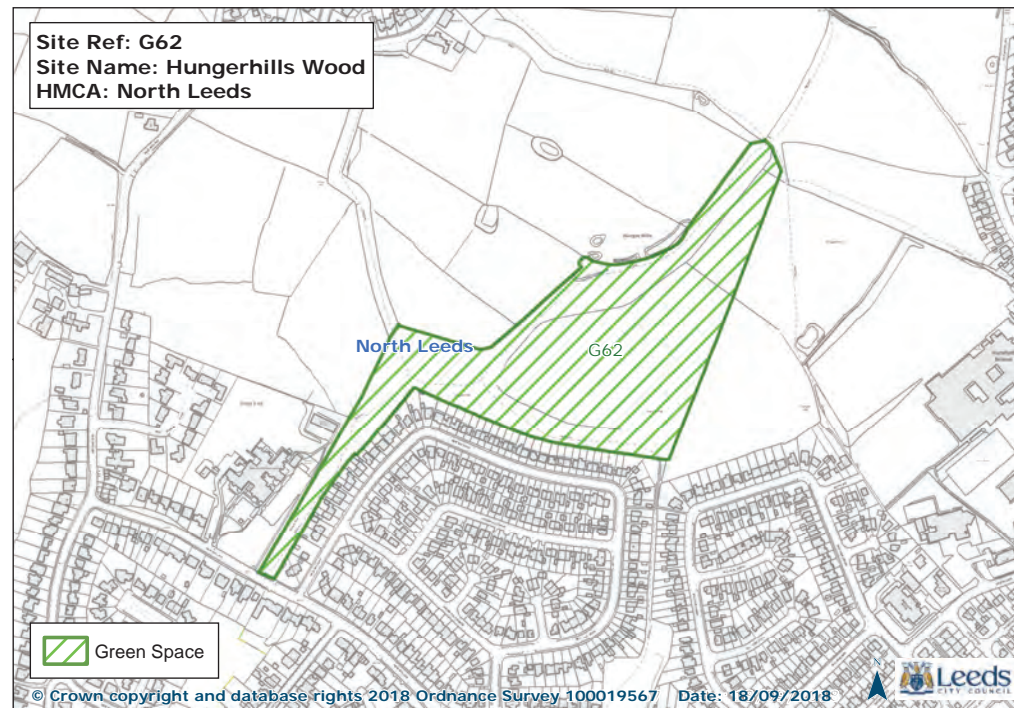
Site Ref: G60  
Site Name: Highbury Cricket Club (Disused)  
HMCA: North Leeds

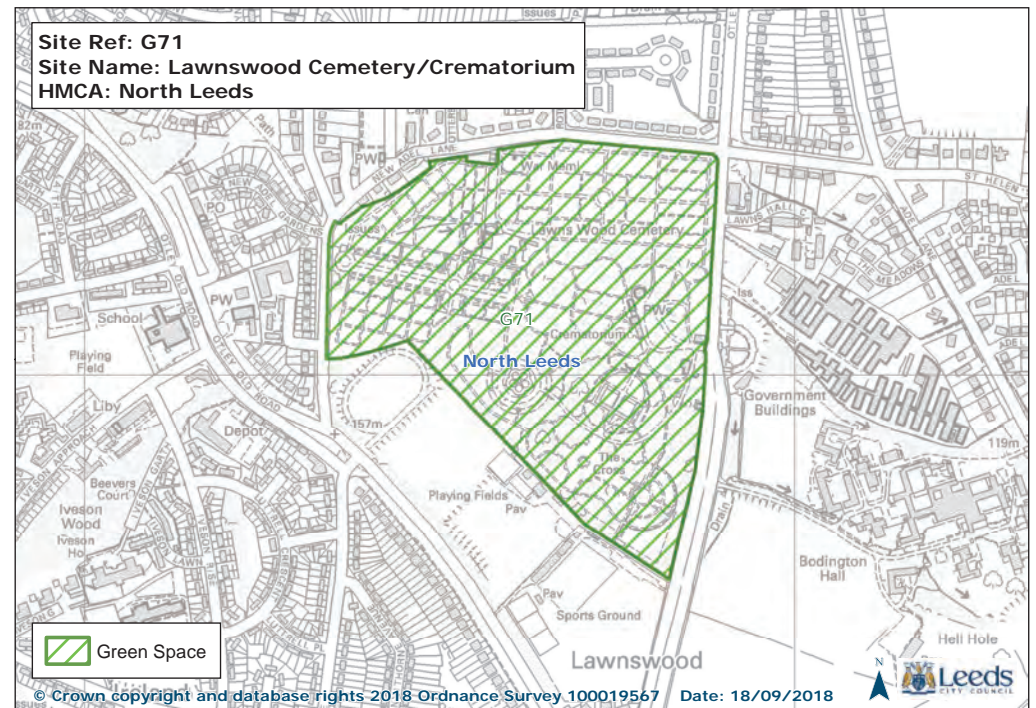
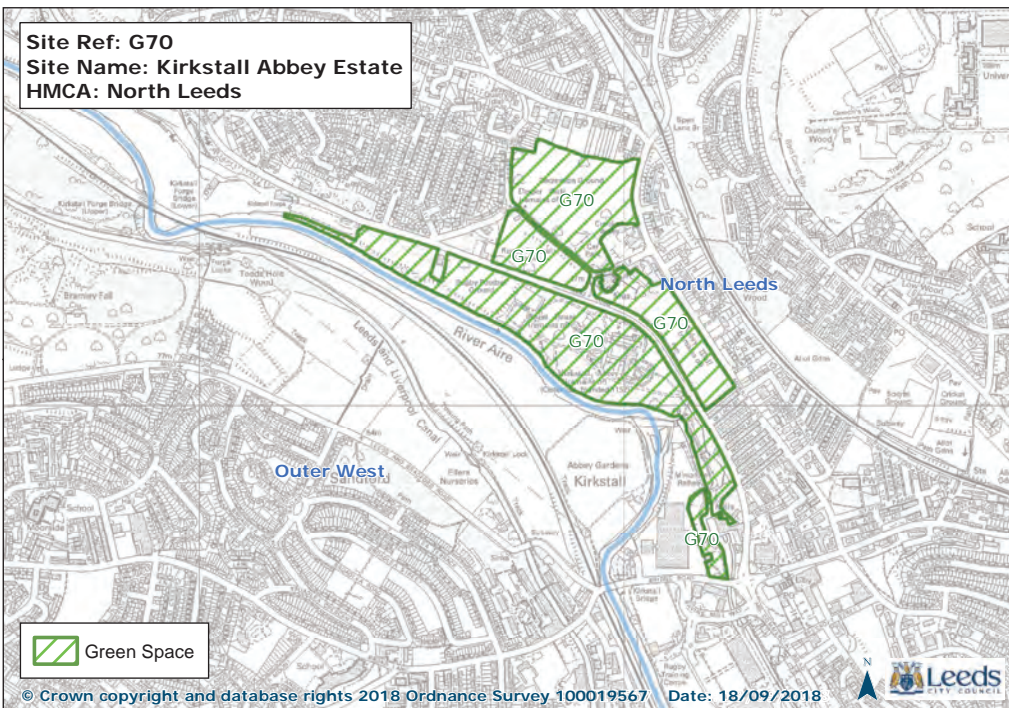
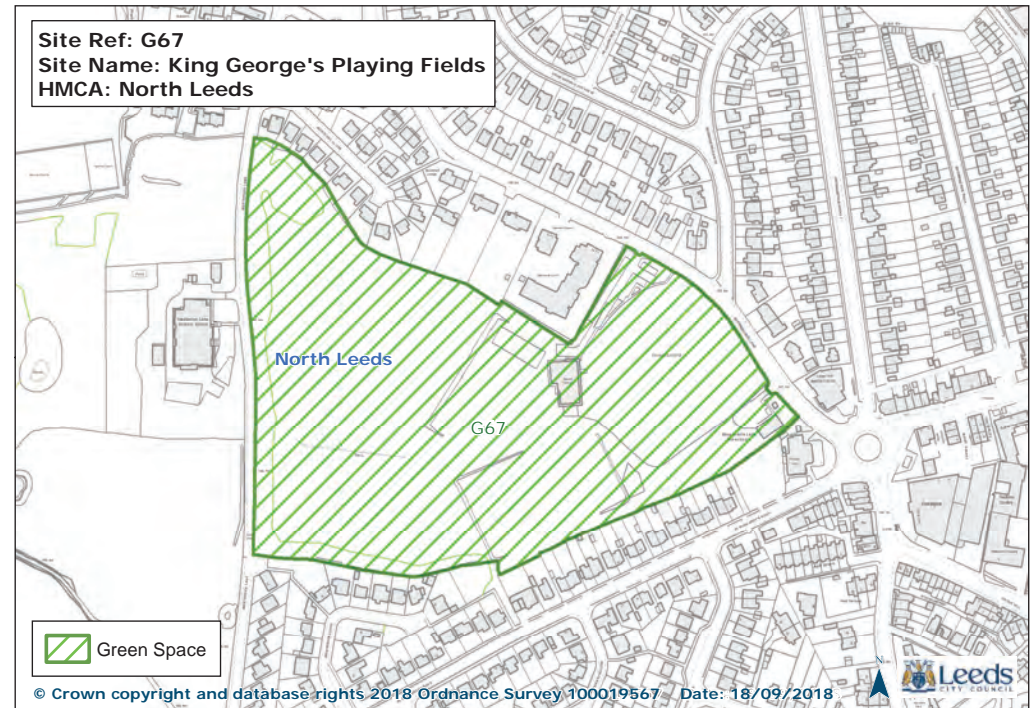
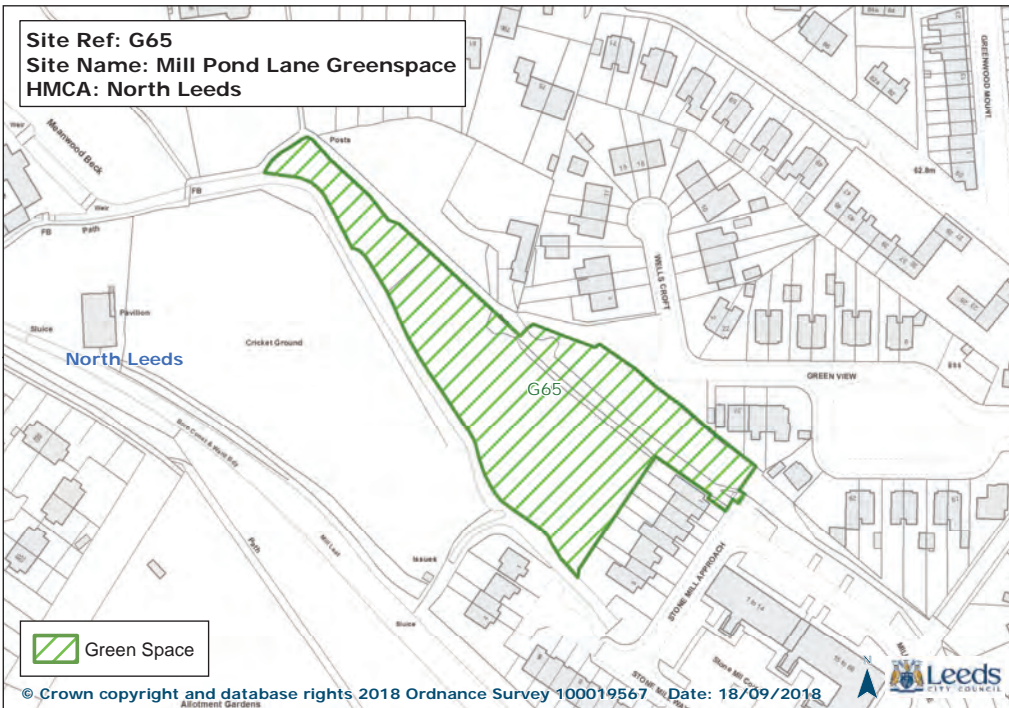


Site Ref: G61  
Site Name: Horsforth Hall Park  
HMCA: North Leeds



Site Ref: G62  
Site Name: Hungerhills Wood  
HMCA: North Leeds



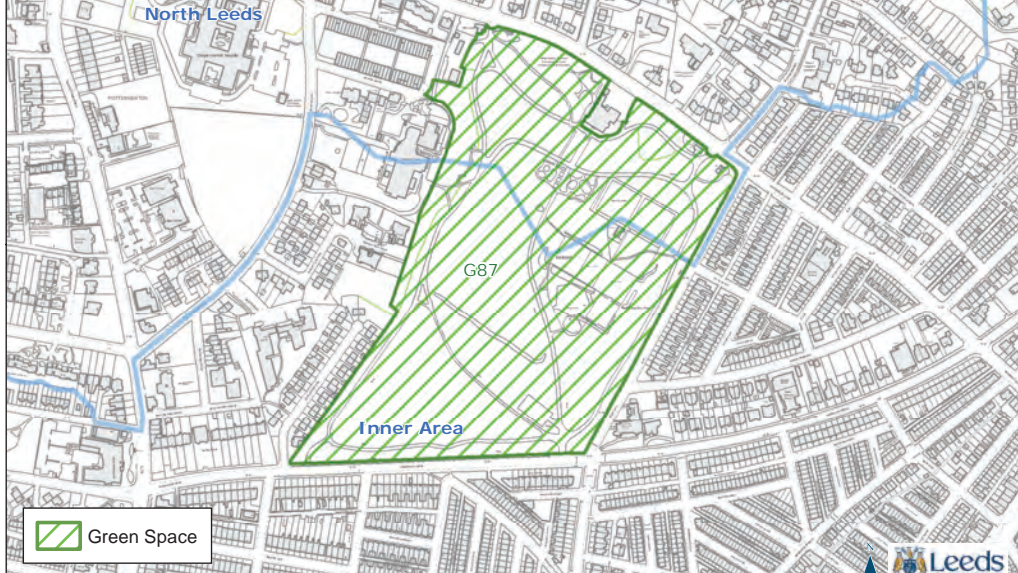


Site Ref: G75  
Site Name: Moss Woods  
HMCA: North Leeds



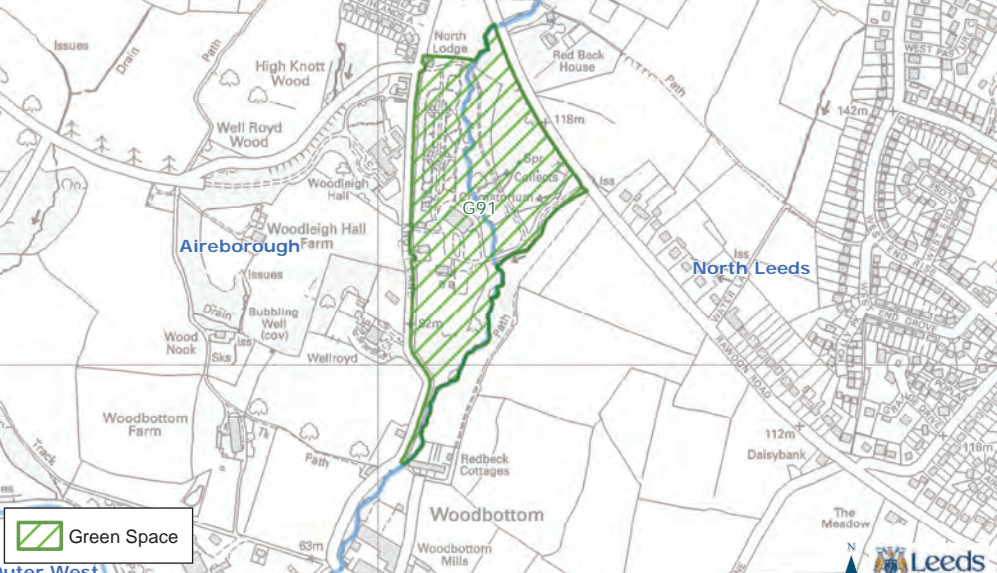
© Crown copyright and database rights 2018 Ordnance Survey 100019567 Date: 18/09/2018

Site Ref: G87  
Site Name: Potternewton Park  
HMCA: North Leeds



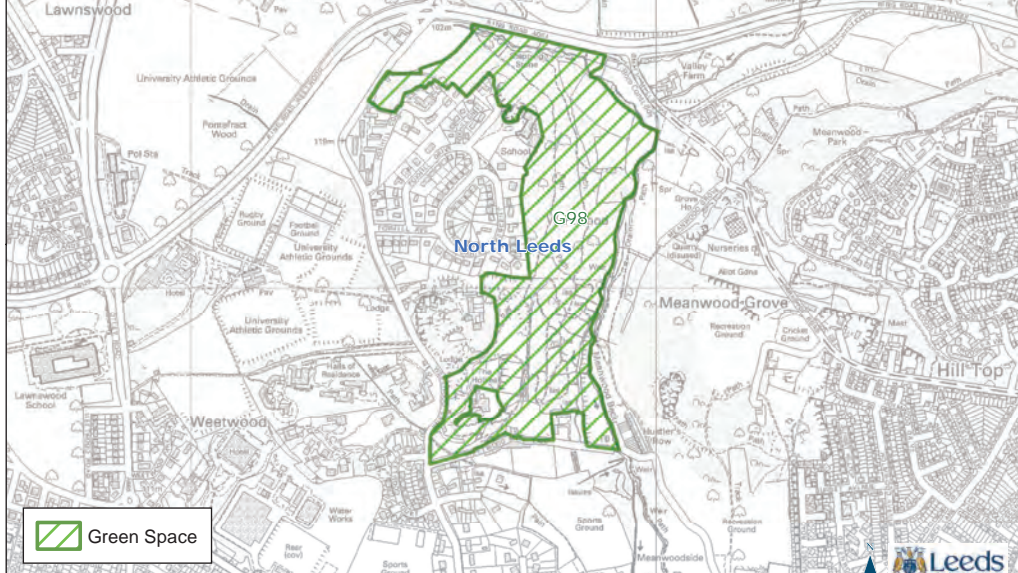
© Crown copyright and database rights 2018 Ordnance Survey 100019567 Date: 18/09/2018

Site Ref: G91  
Site Name: Rawdon Crematorium  
HMCA: North Leeds



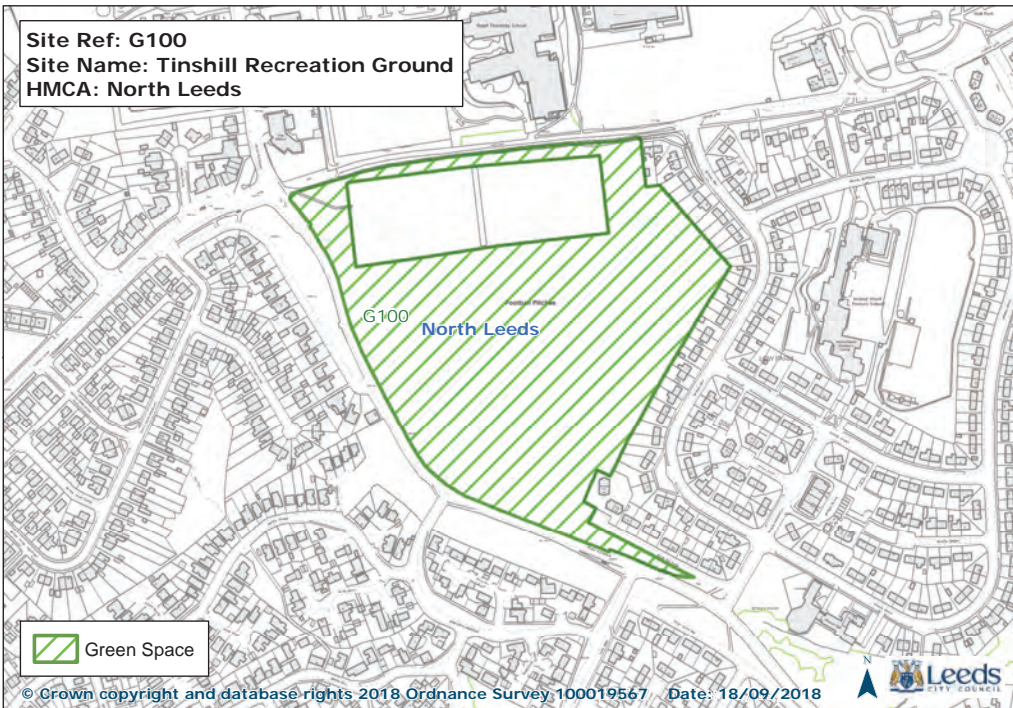
© Crown copyright and database rights 2018 Ordnance Survey 100019567 Date: 18/09/2018

Site Ref: G98  
Site Name: The Hollies  
HMCA: North Leeds

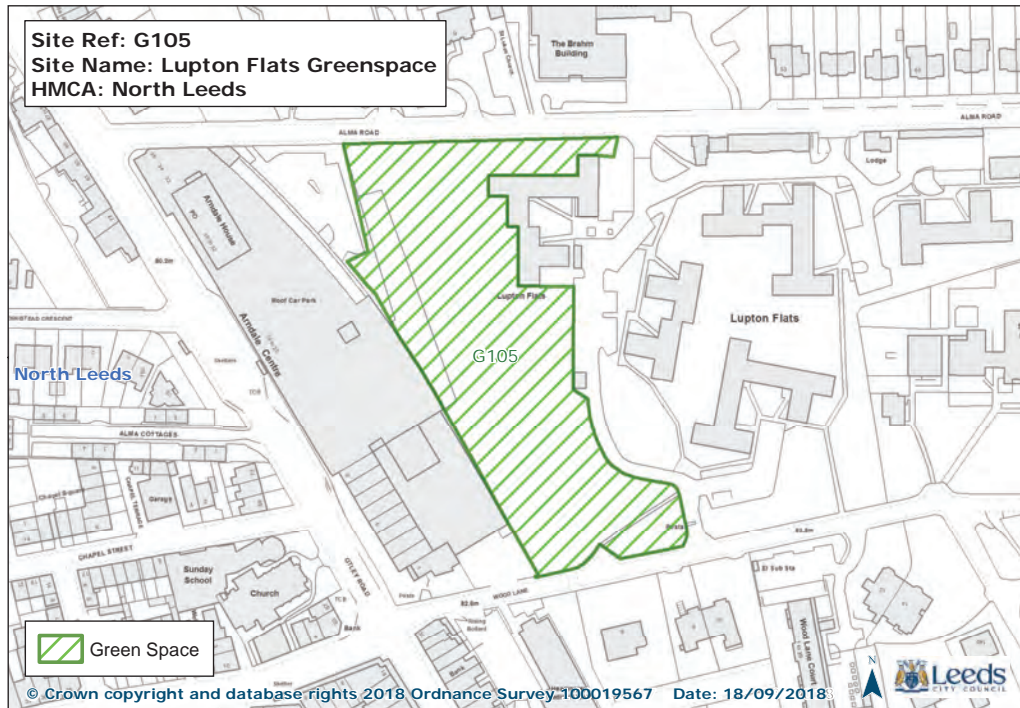


© Crown copyright and database rights 2018 Ordnance Survey 100019567 Date: 18/09/2018

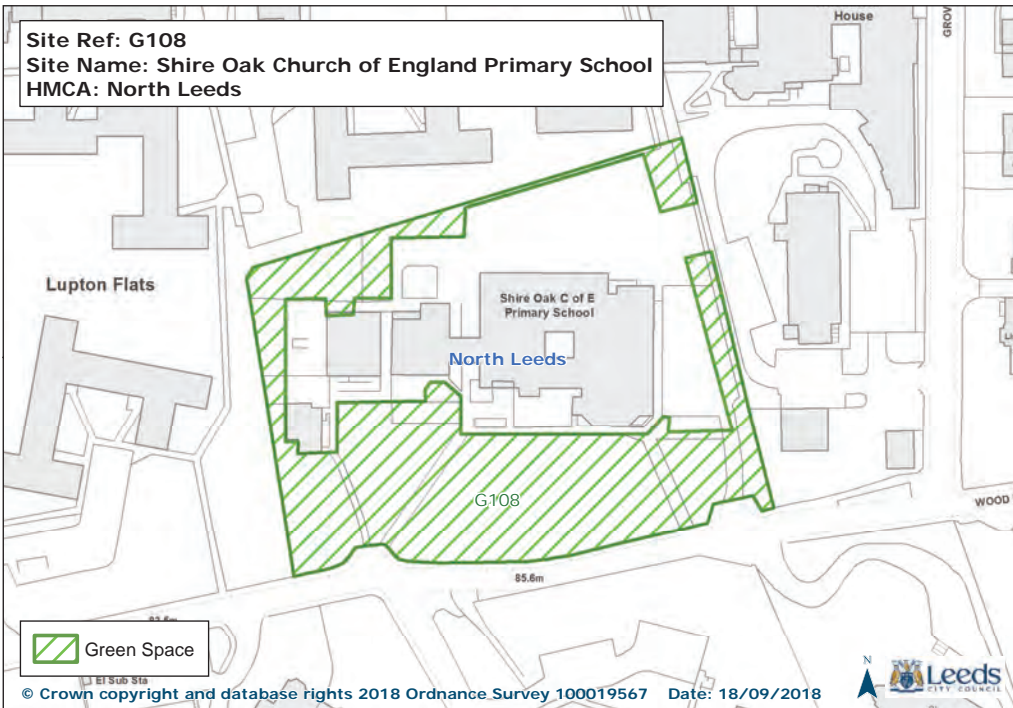
Site Ref: G100  
Site Name: Tinshill Recreation Ground  
HMCA: North Leeds



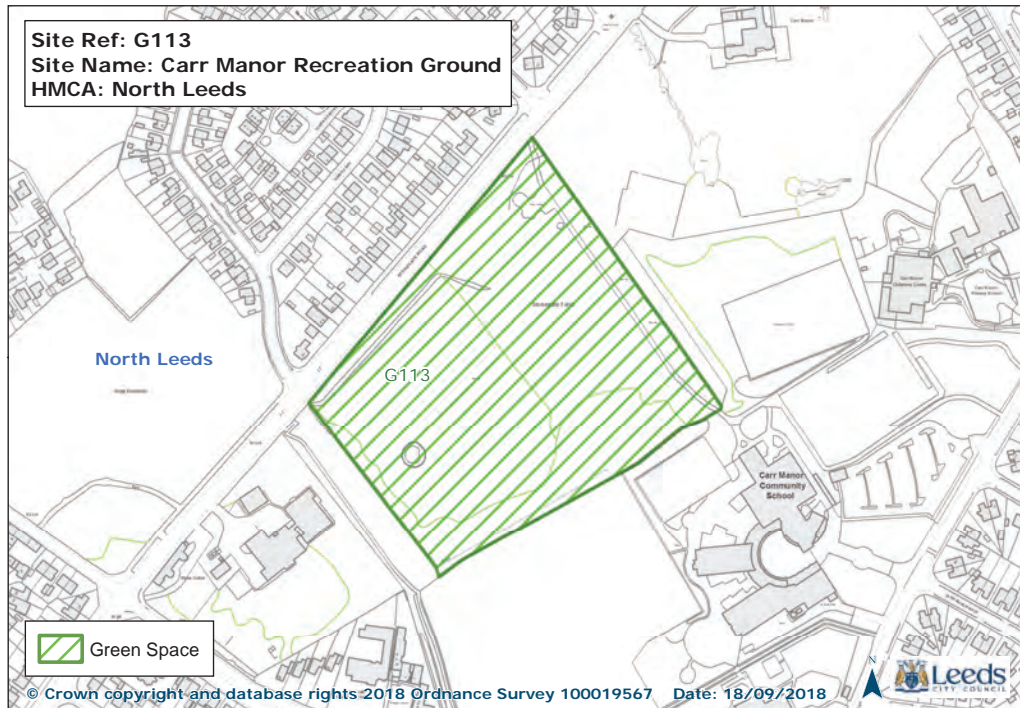
Site Ref: G105  
Site Name: Lupton Flats Greenspace  
HMCA: North Leeds



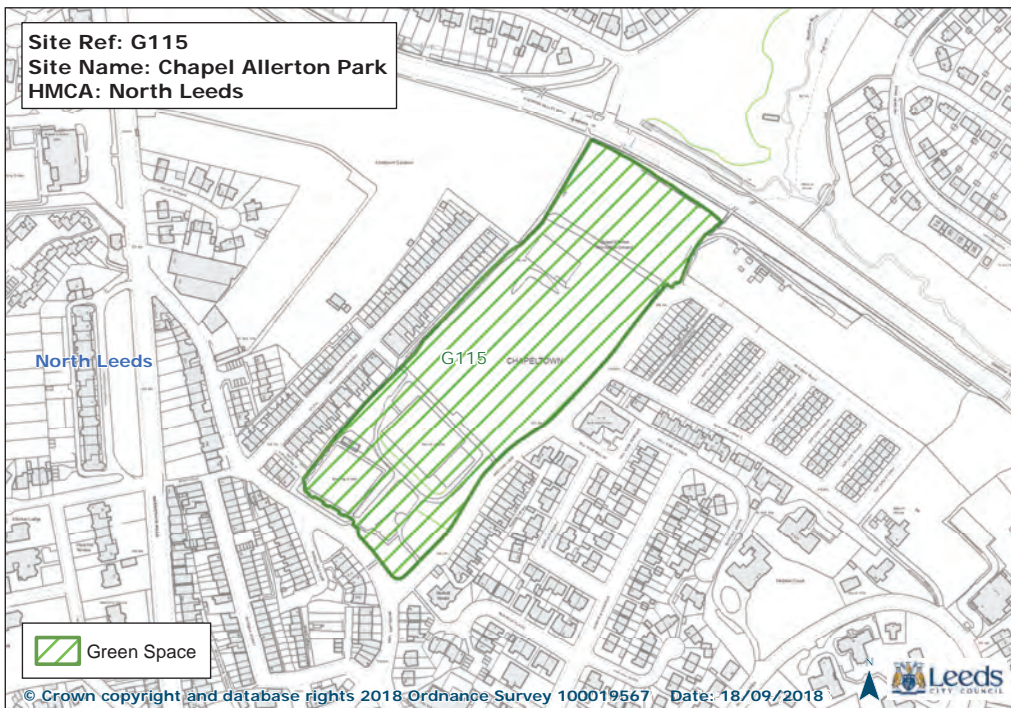
Site Ref: G108  
Site Name: Shire Oak Church of England Primary School  
HMCA: North Leeds



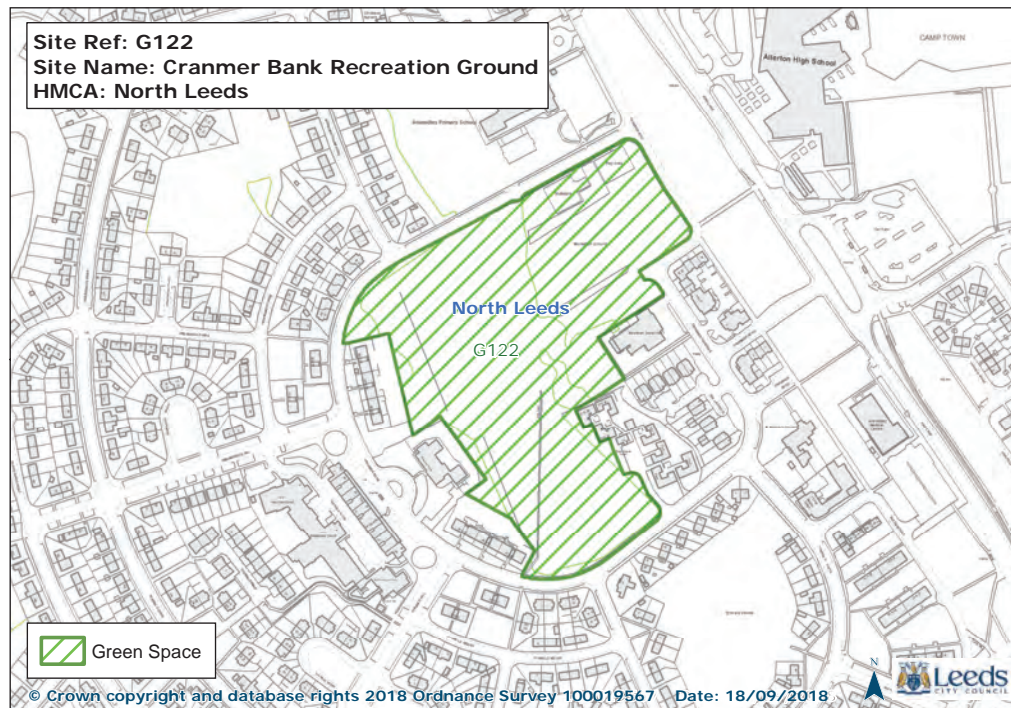
Site Ref: G113  
Site Name: Carr Manor Recreation Ground  
HMCA: North Leeds



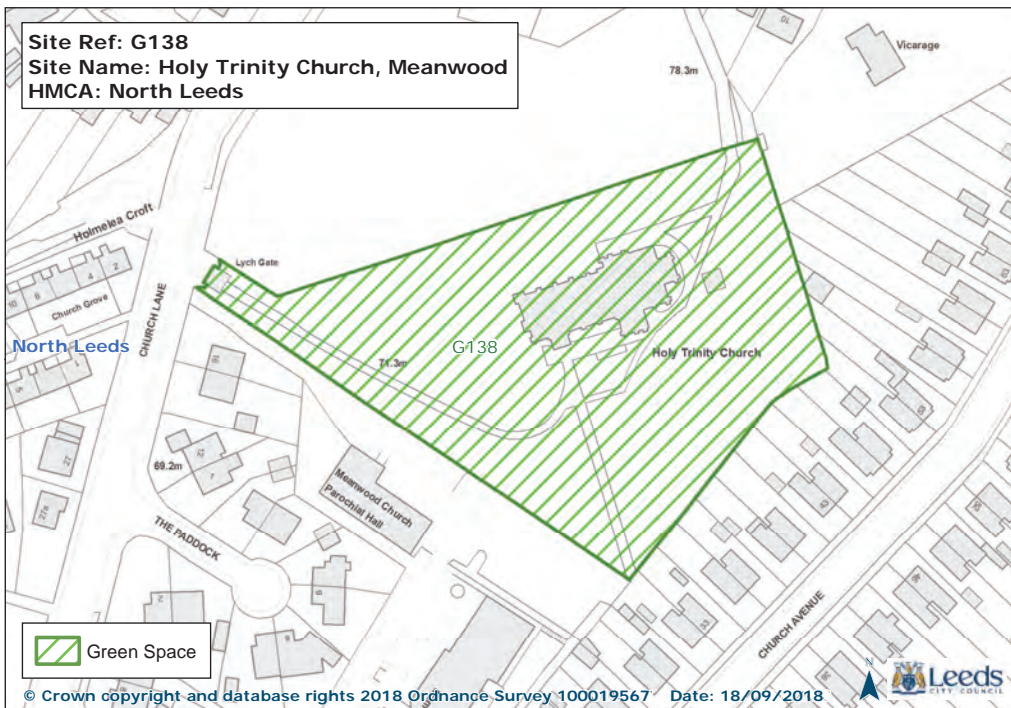
Site Ref: G115  
Site Name: Chapel Allerton Park  
HMCA: North Leeds



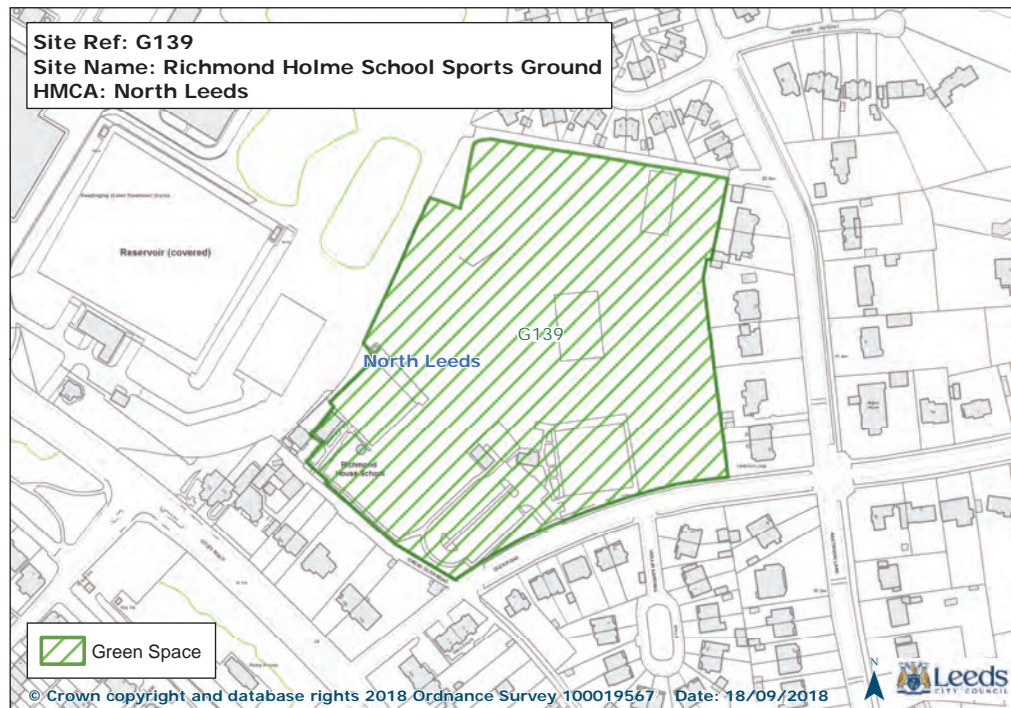
Site Ref: G122  
Site Name: Cranmer Bank Recreation Ground  
HMCA: North Leeds

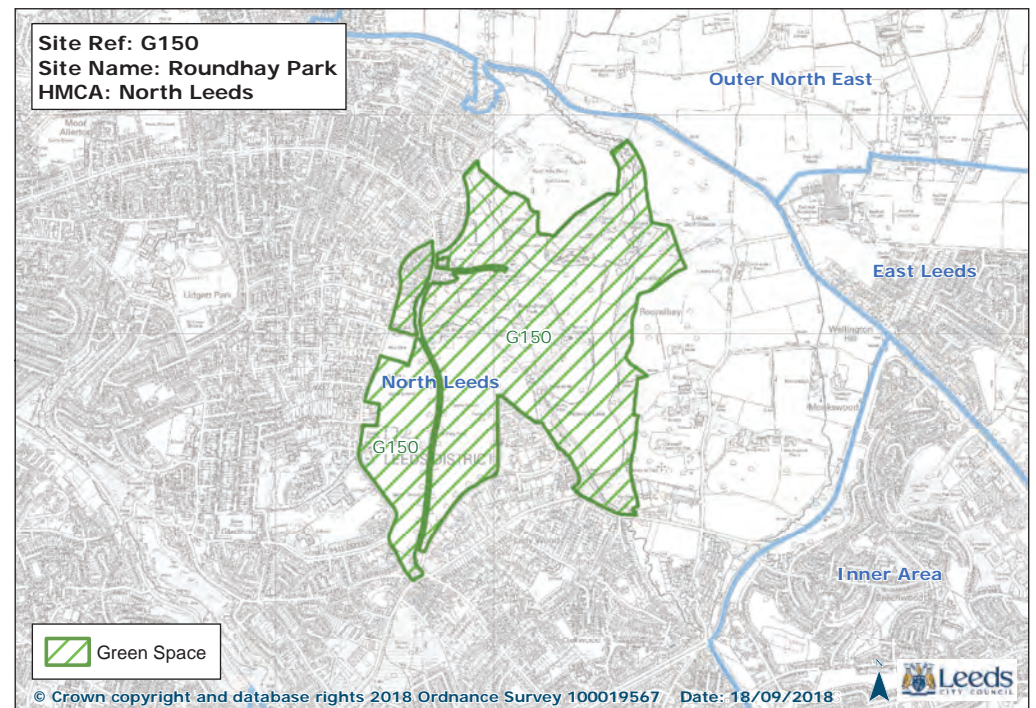
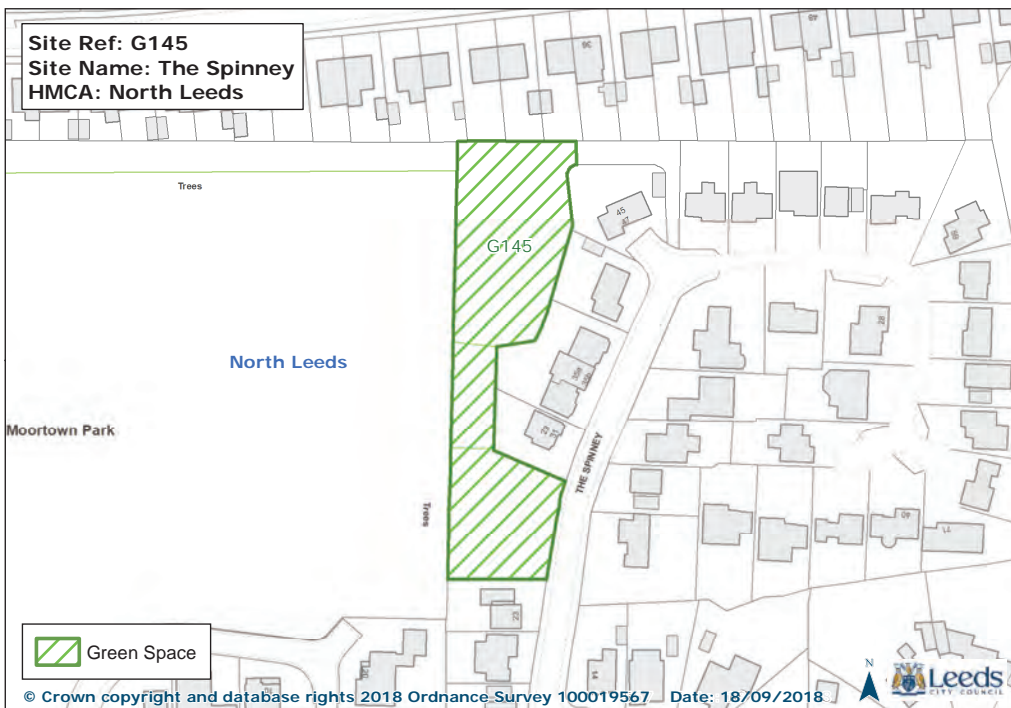
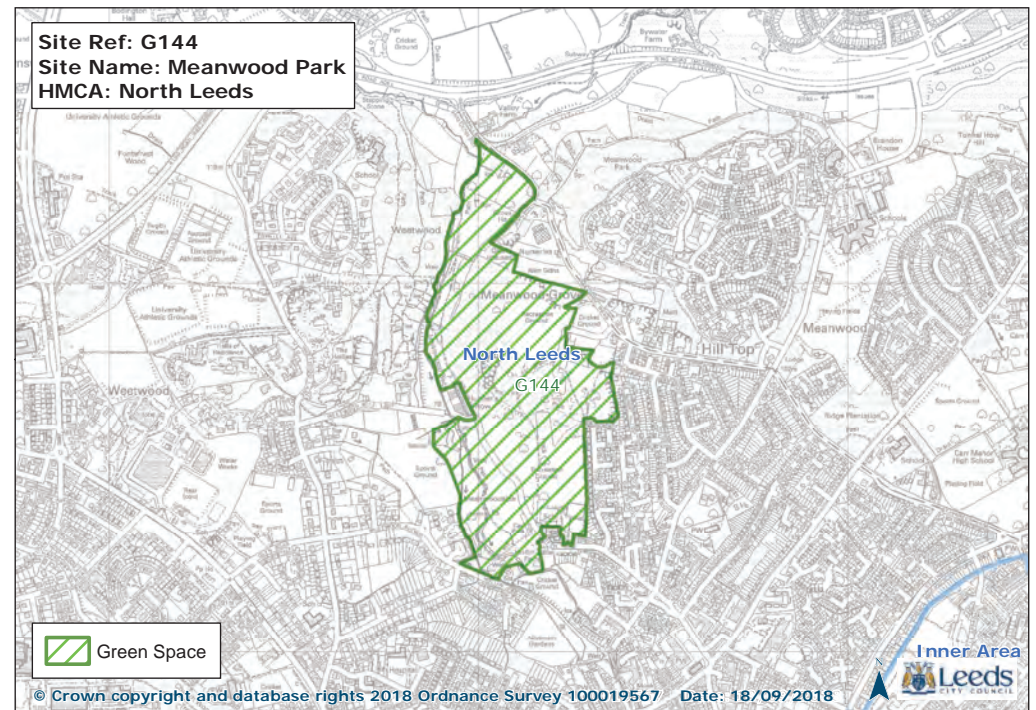
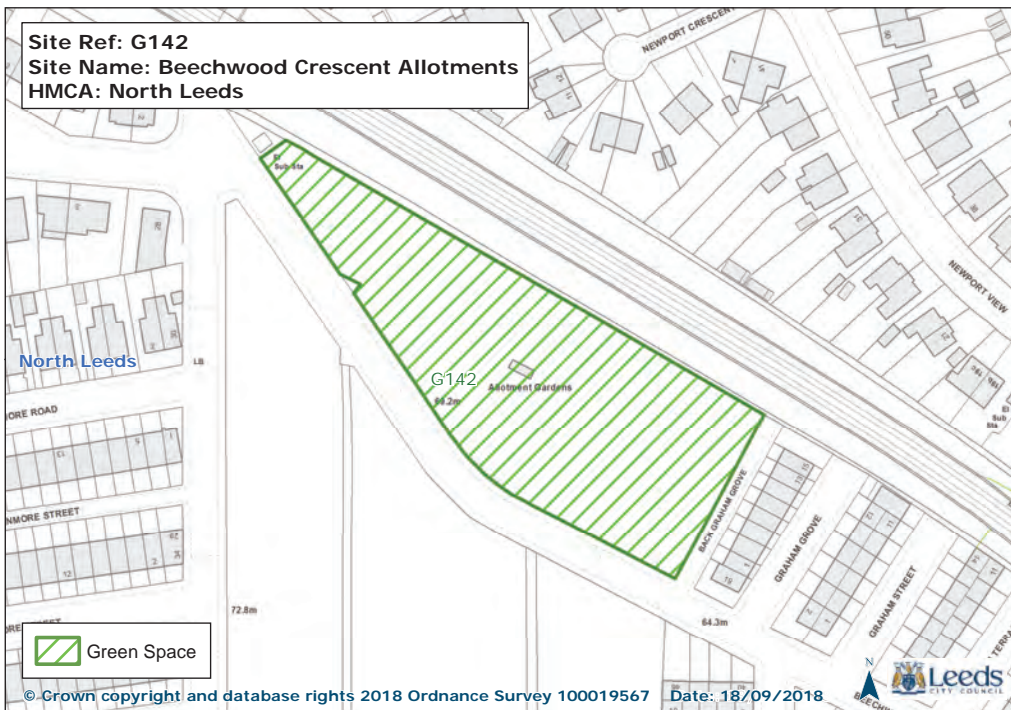


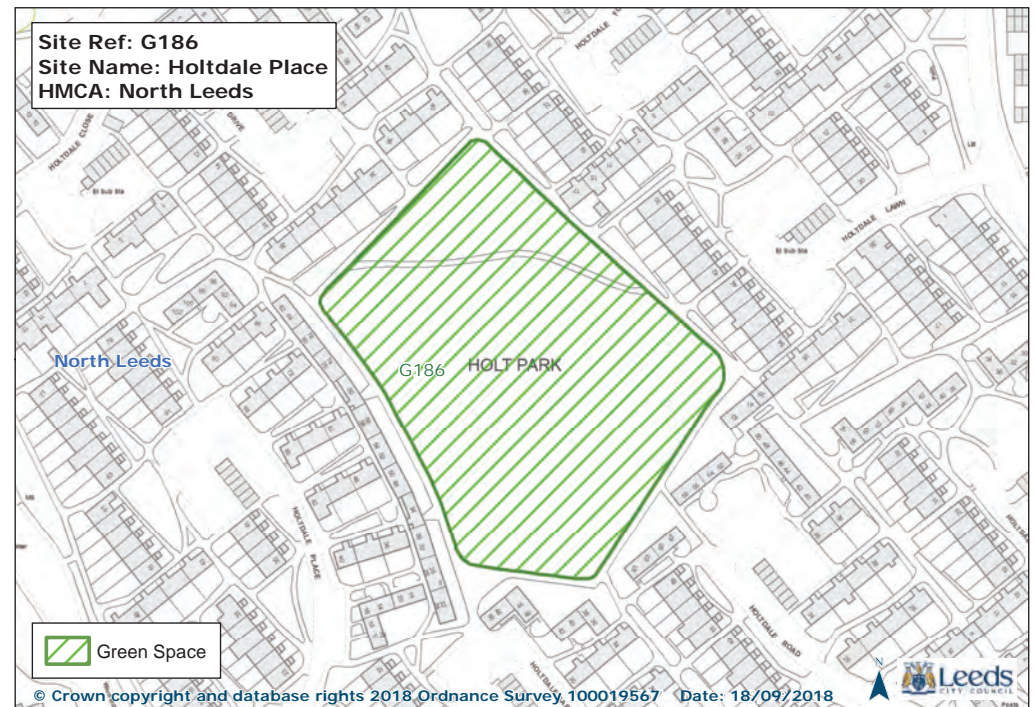
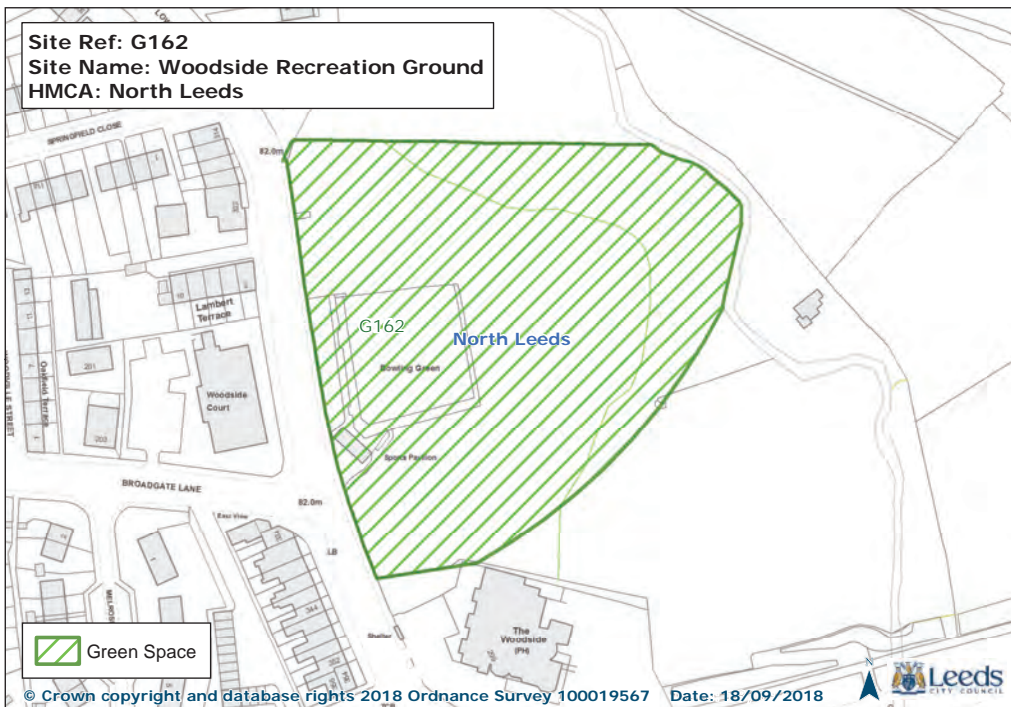
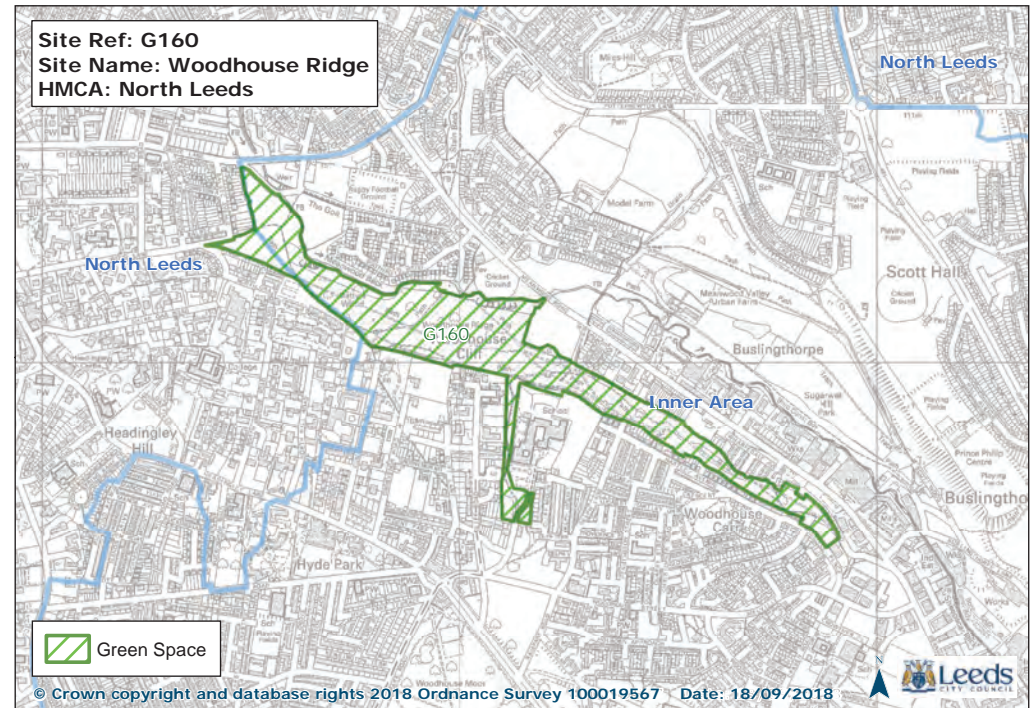
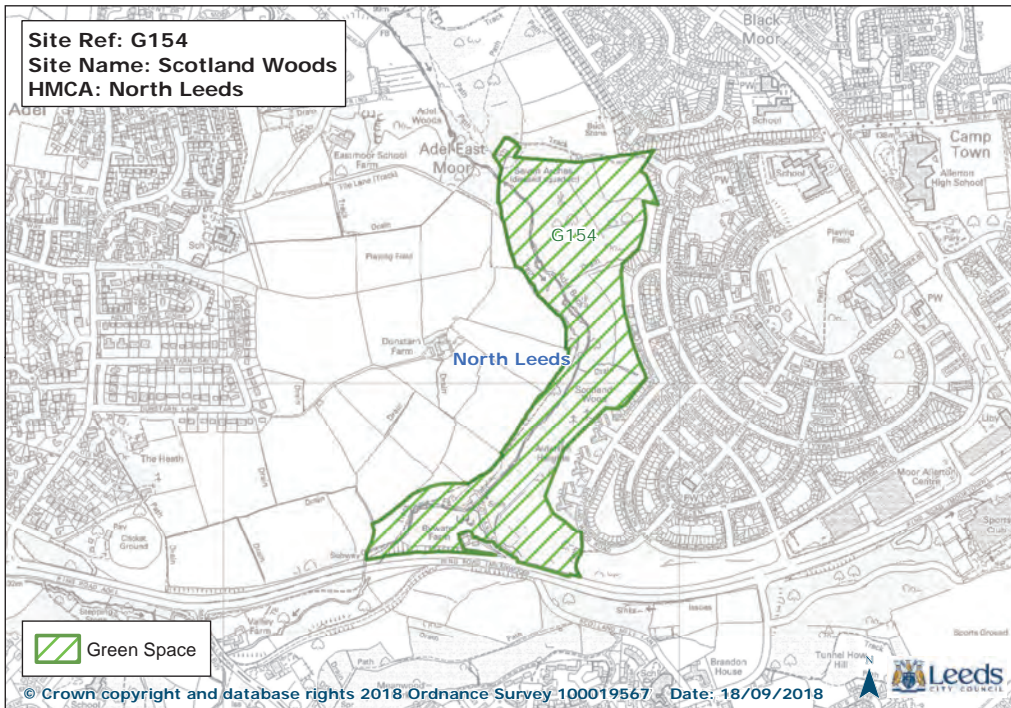
Site Ref: G138  
Site Name: Holy Trinity Church, Meanwood  
HMCA: North Leeds

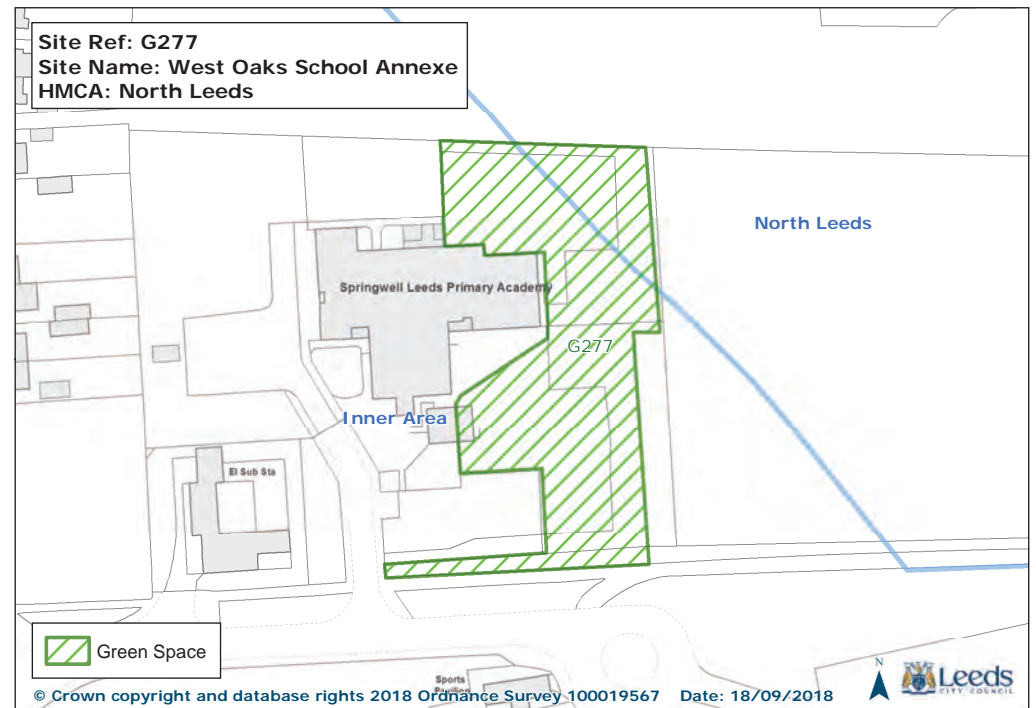
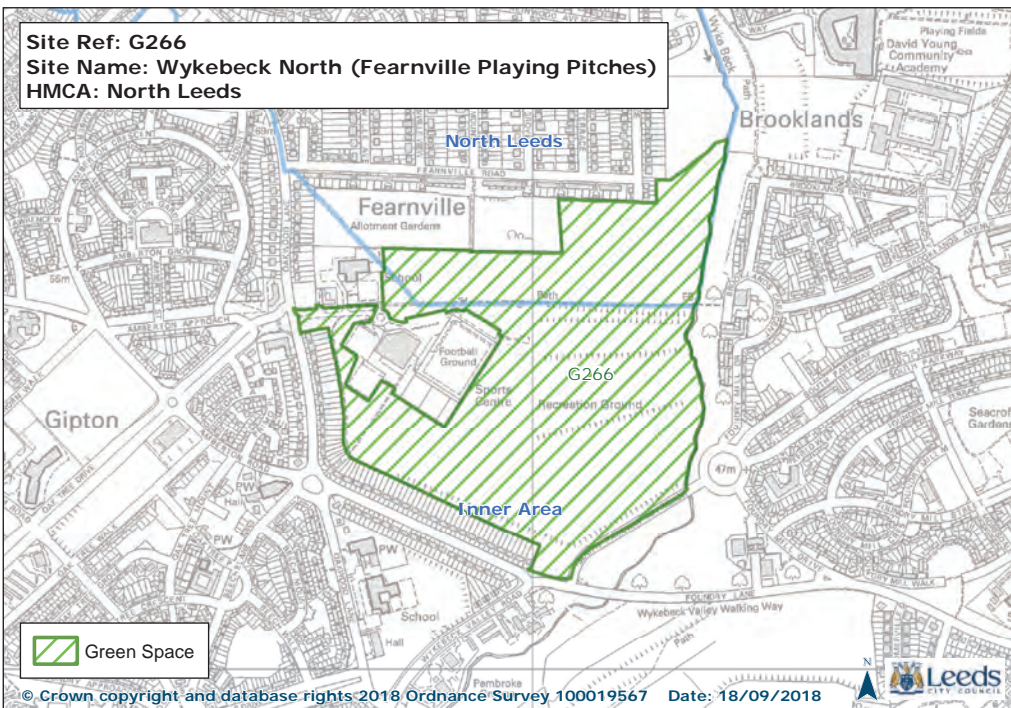
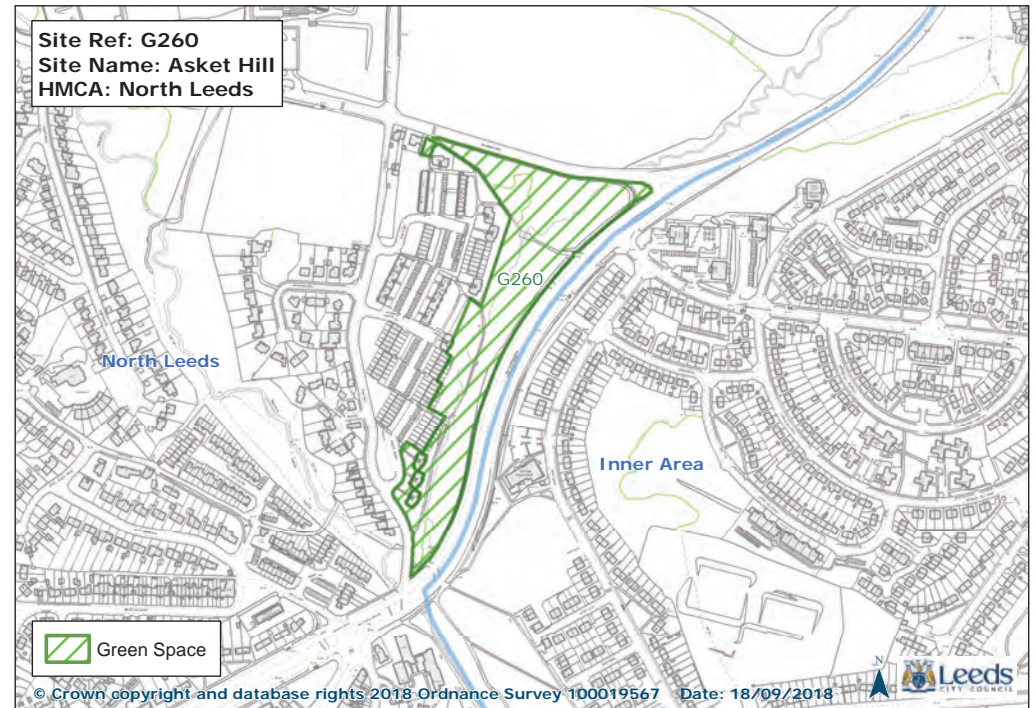
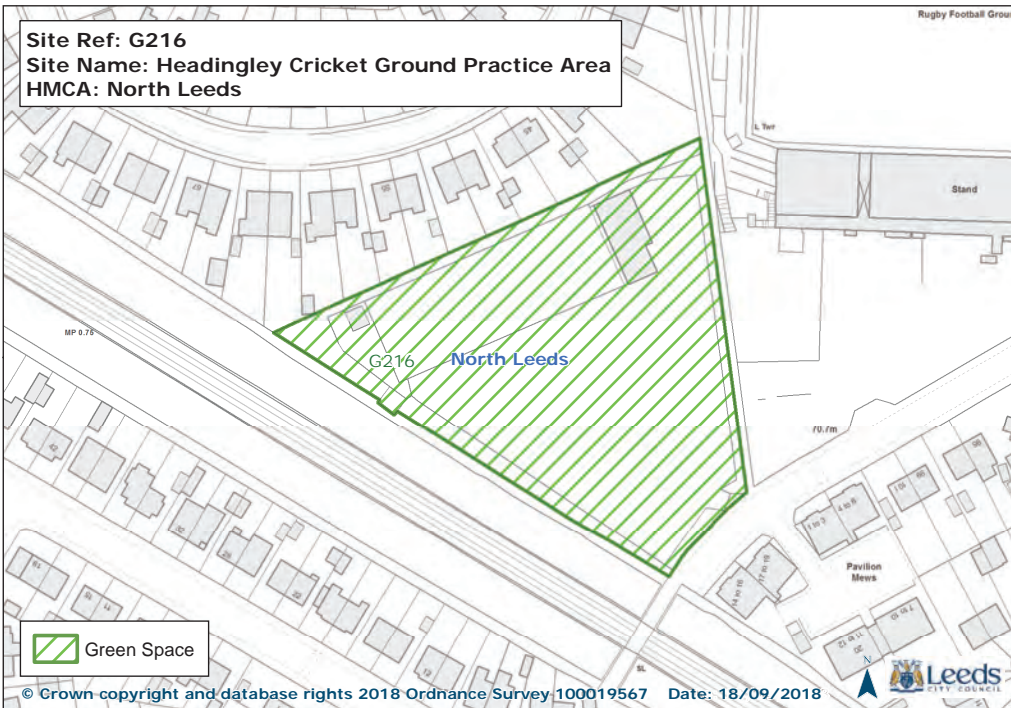


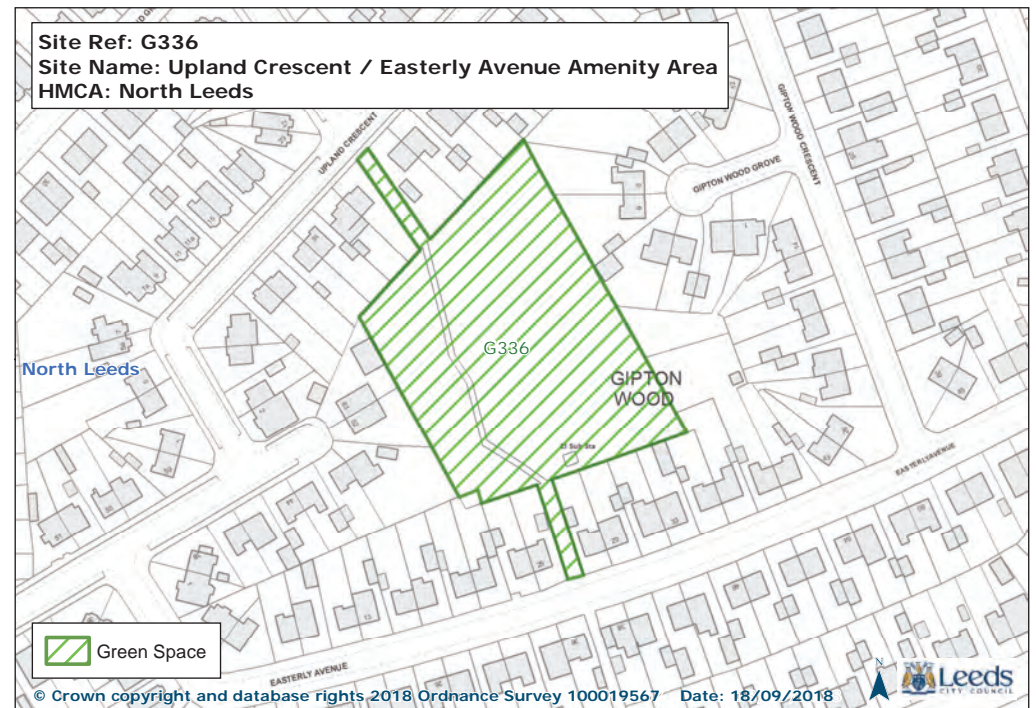
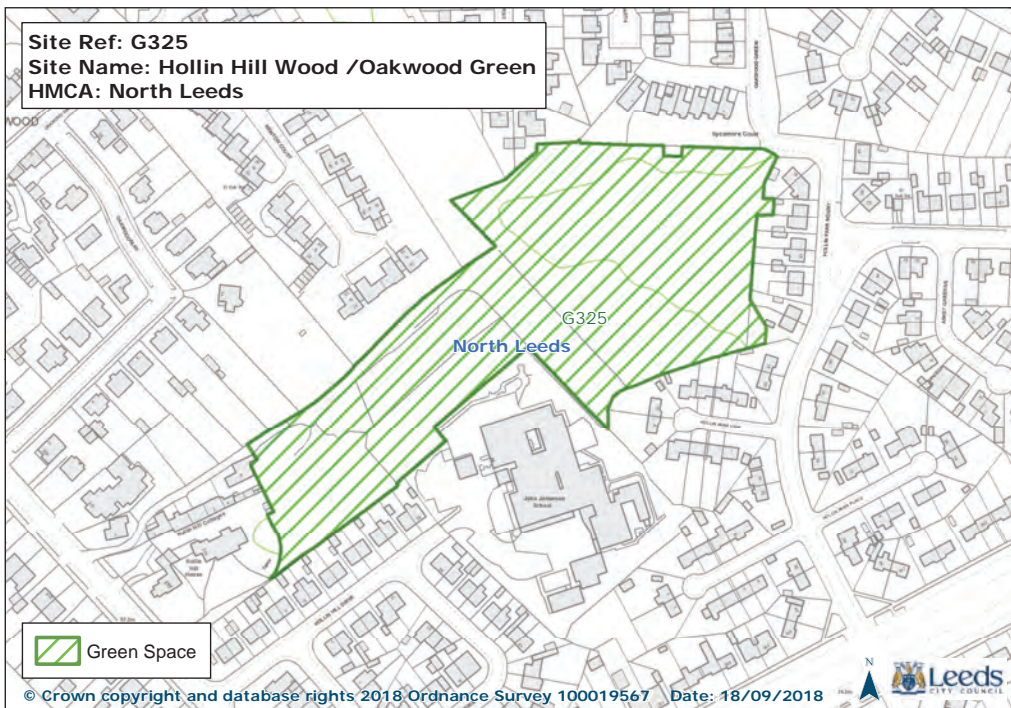
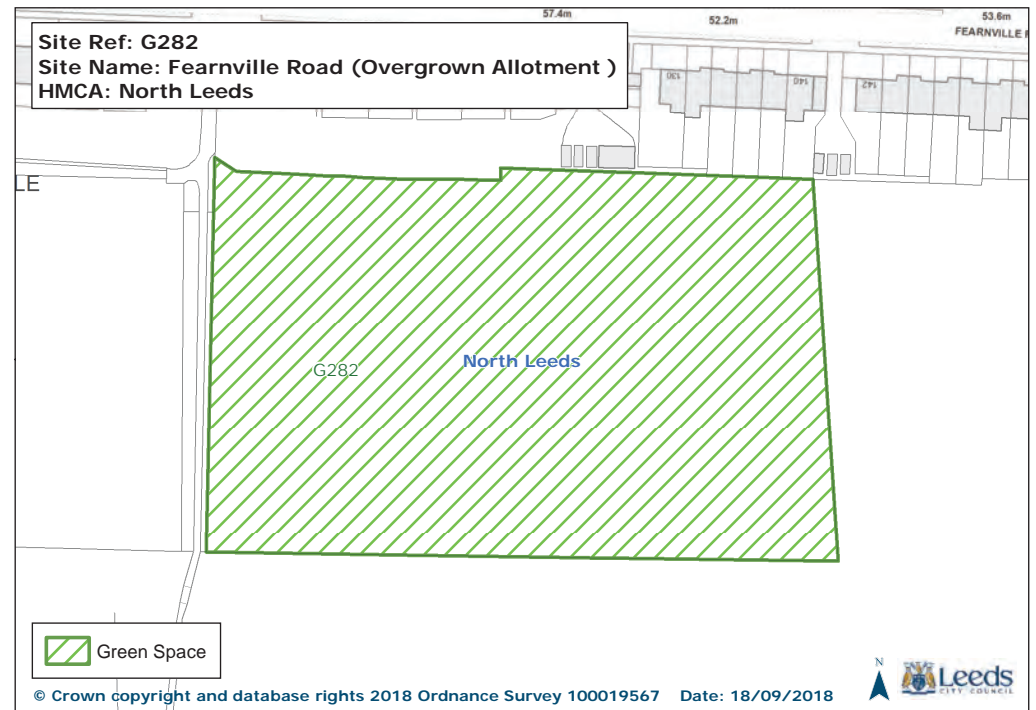
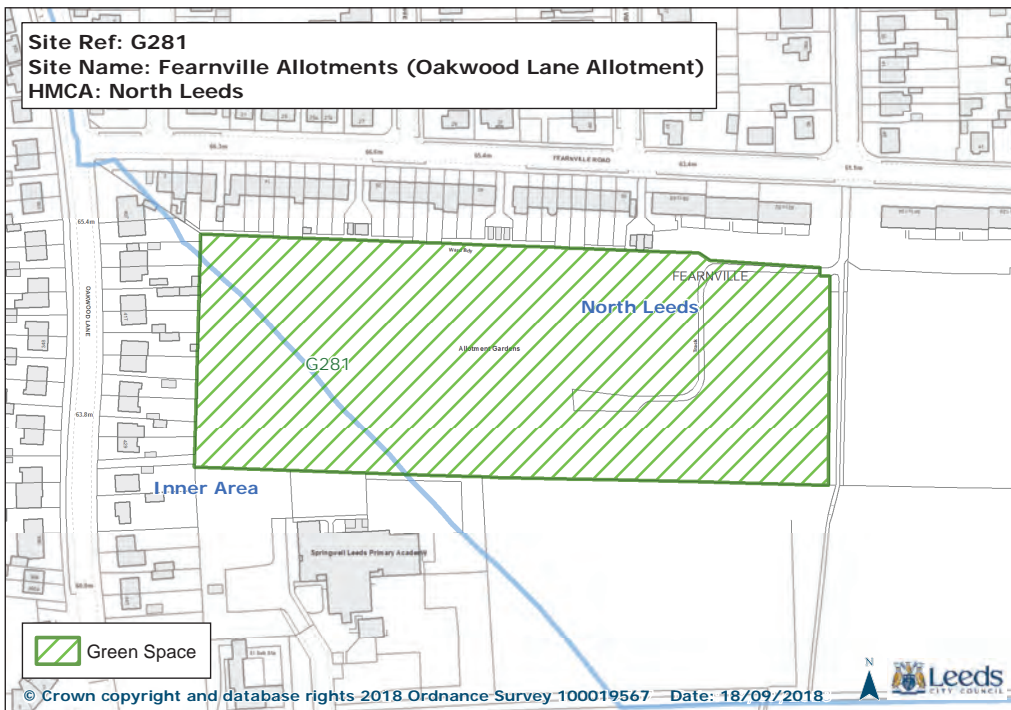
Site Ref: G139  
Site Name: Richmond Holme School Sports Ground  
HMCA: North Leeds



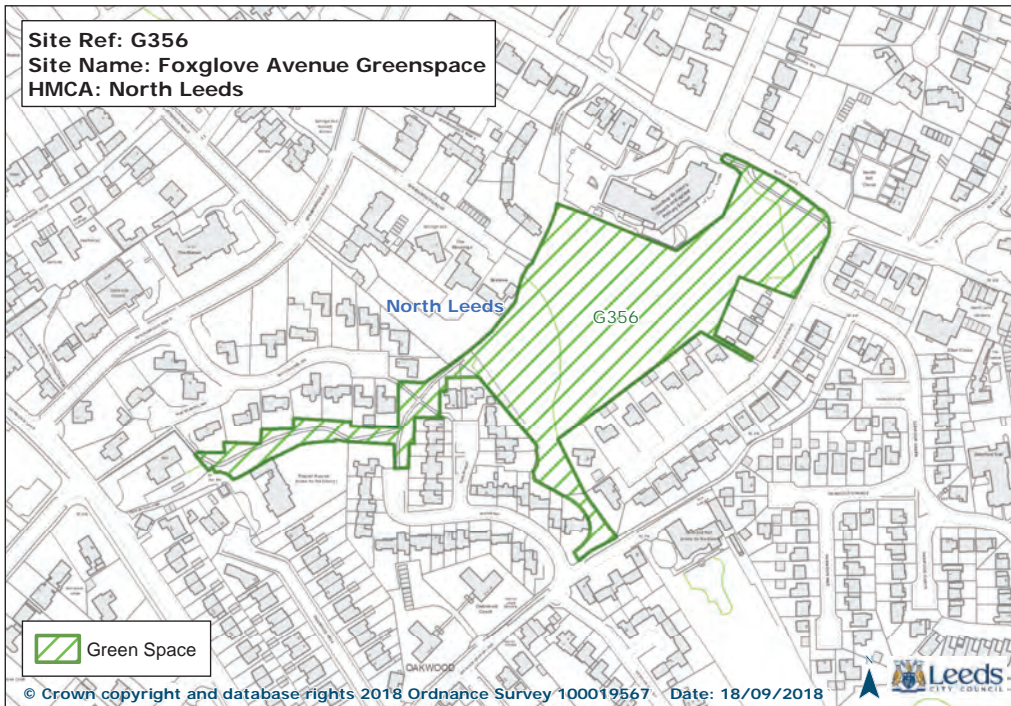




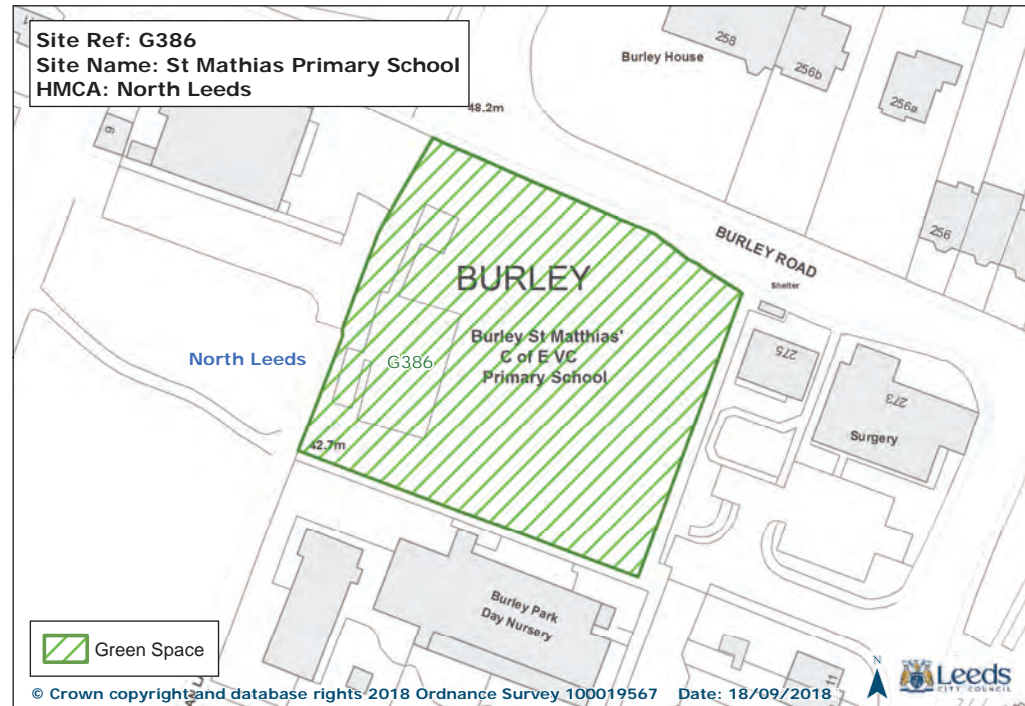




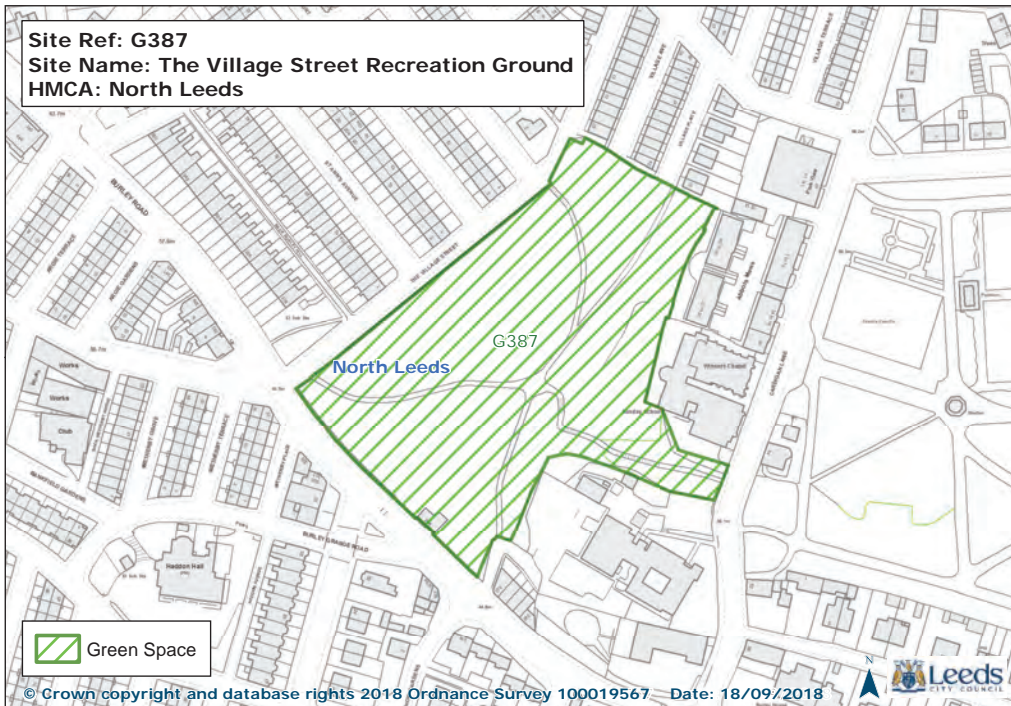
Site Ref: G356  
Site Name: Foxglove Avenue Greenspace  
HMCA: North Leeds



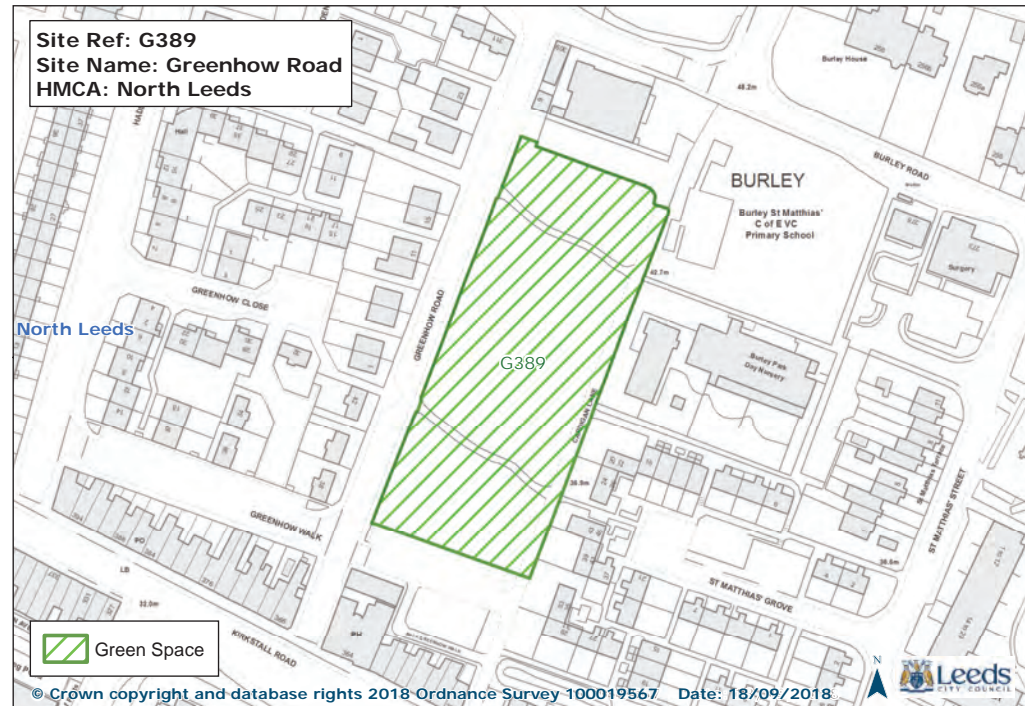
Site Ref: G386  
Site Name: St Mathias Primary School  
HMCA: North Leeds



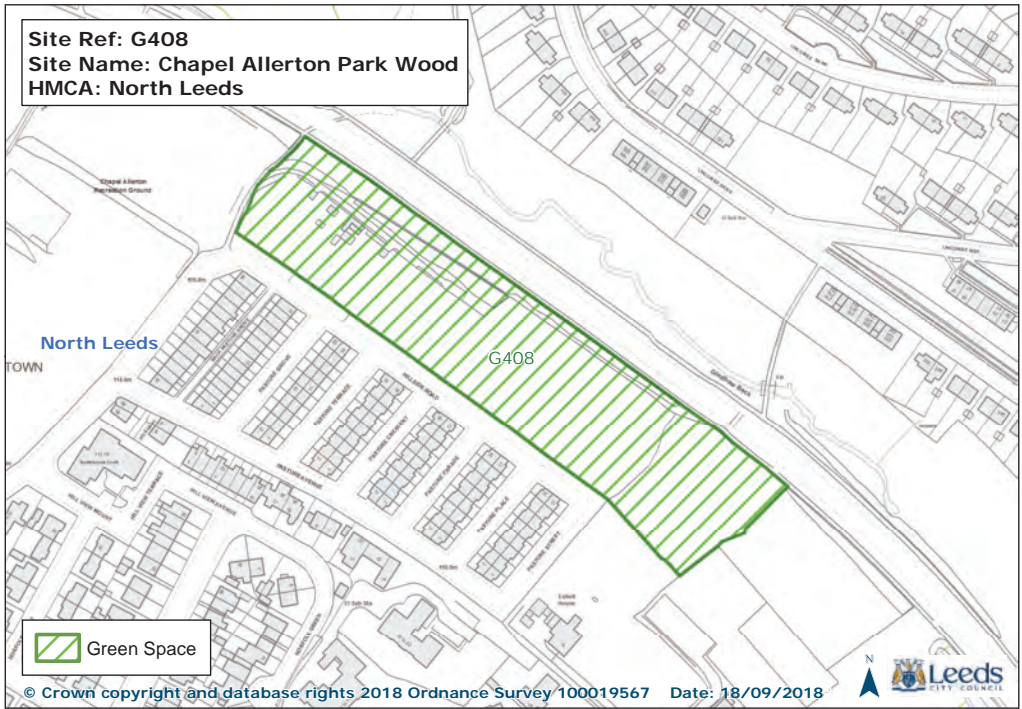
Site Ref: G387  
Site Name: The Village Street Recreation Ground  
HMCA: North Leeds



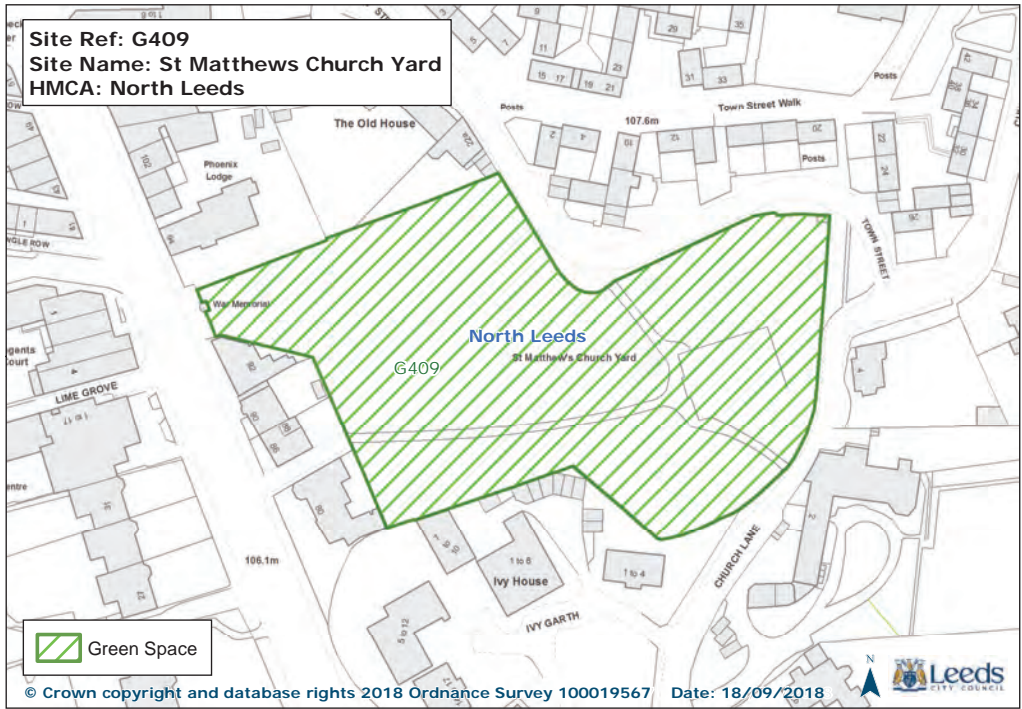
Site Ref: G389  
Site Name: Greenhow Road  
HMCA: North Leeds



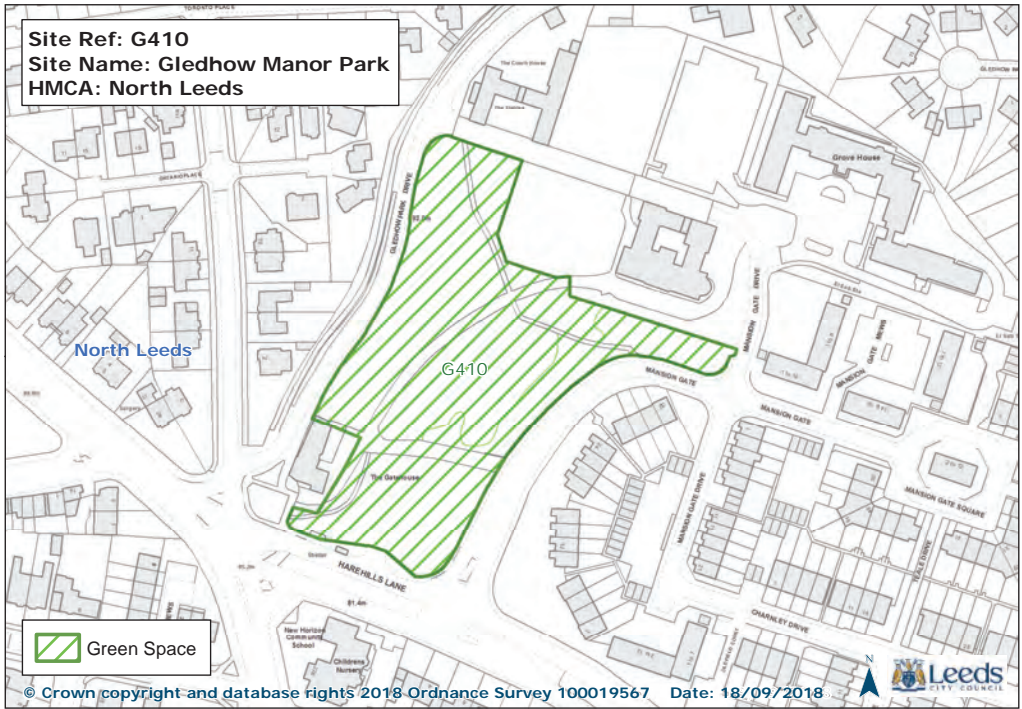
Site Ref: G408  
Site Name: Chapel Allerton Park Wood  
HMCA: North Leeds



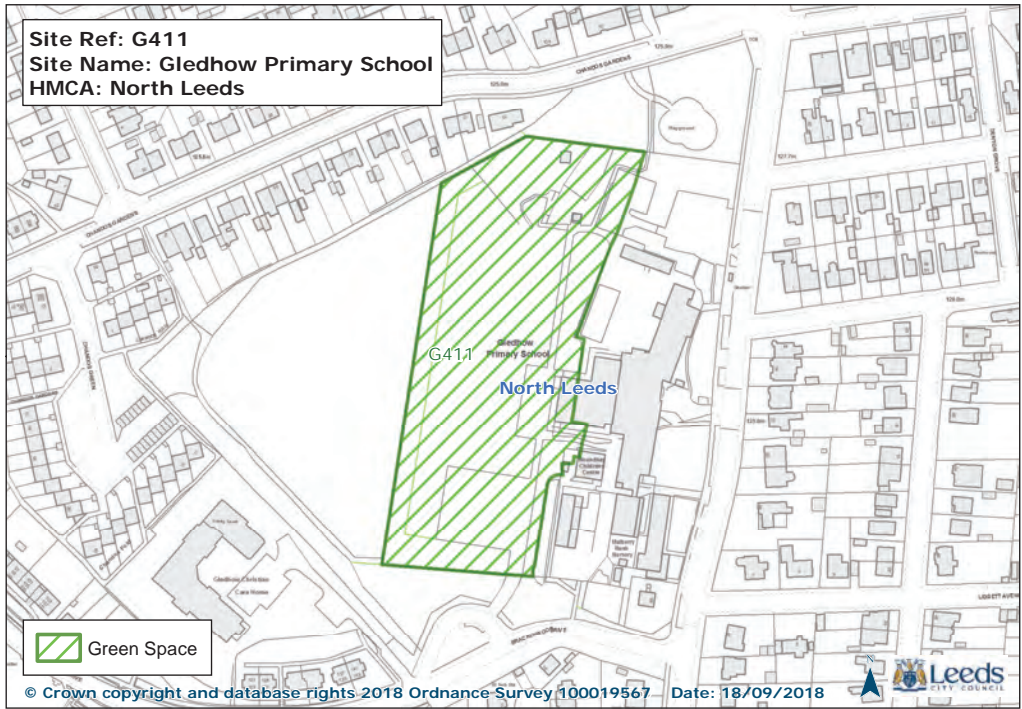
Site Ref: G409  
Site Name: St Matthews Church Yard  
HMCA: North Leeds



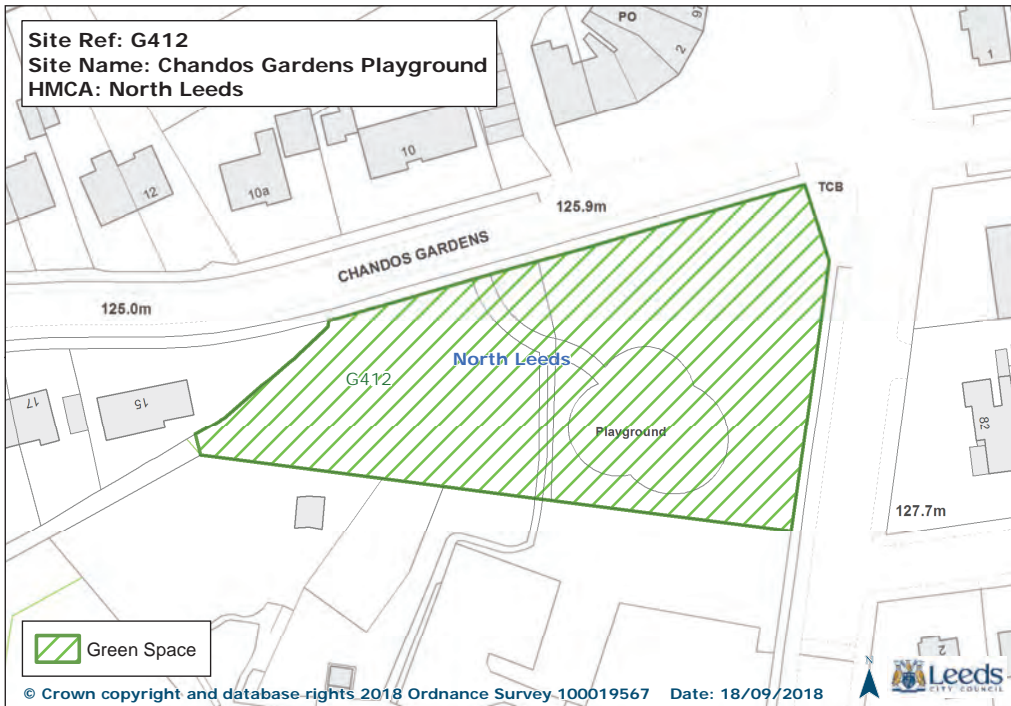
Site Ref: G410  
Site Name: Gledhow Manor Park  
HMCA: North Leeds



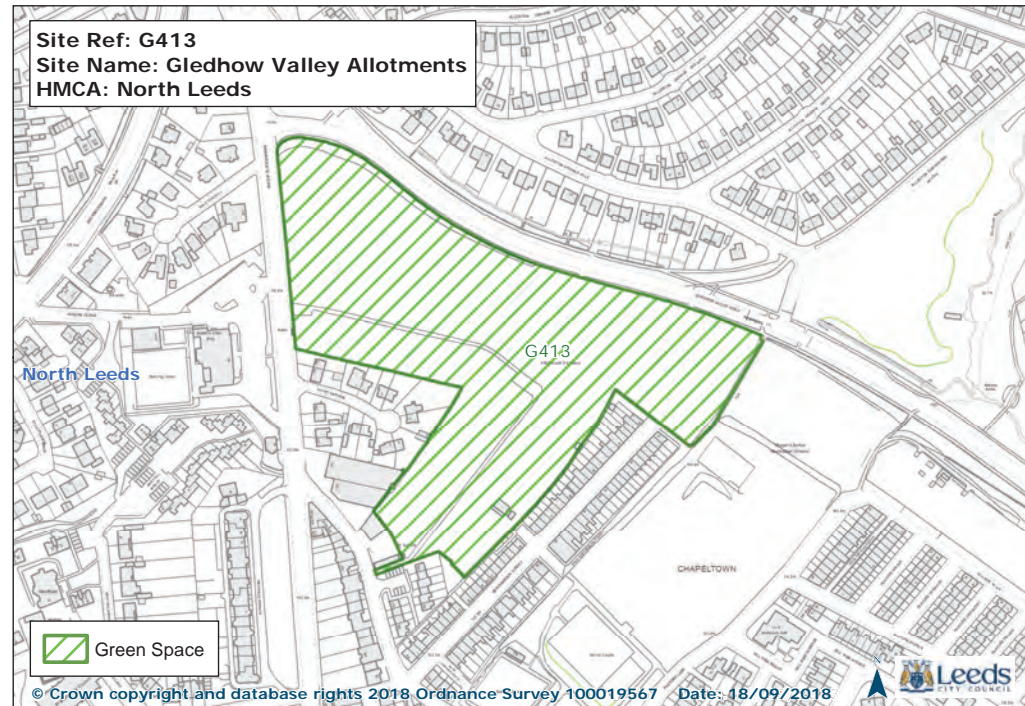
Site Ref: G411  
Site Name: Gledhow Primary School  
HMCA: North Leeds



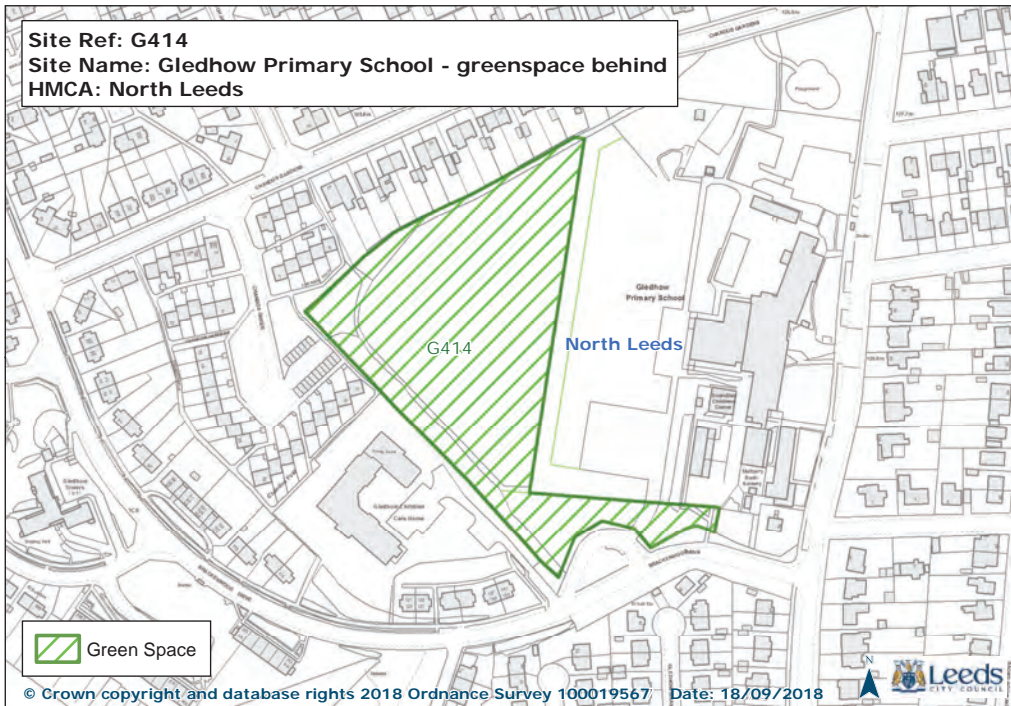
Site Ref: G412  
Site Name: Chandos Gardens Playground  
HMCA: North Leeds



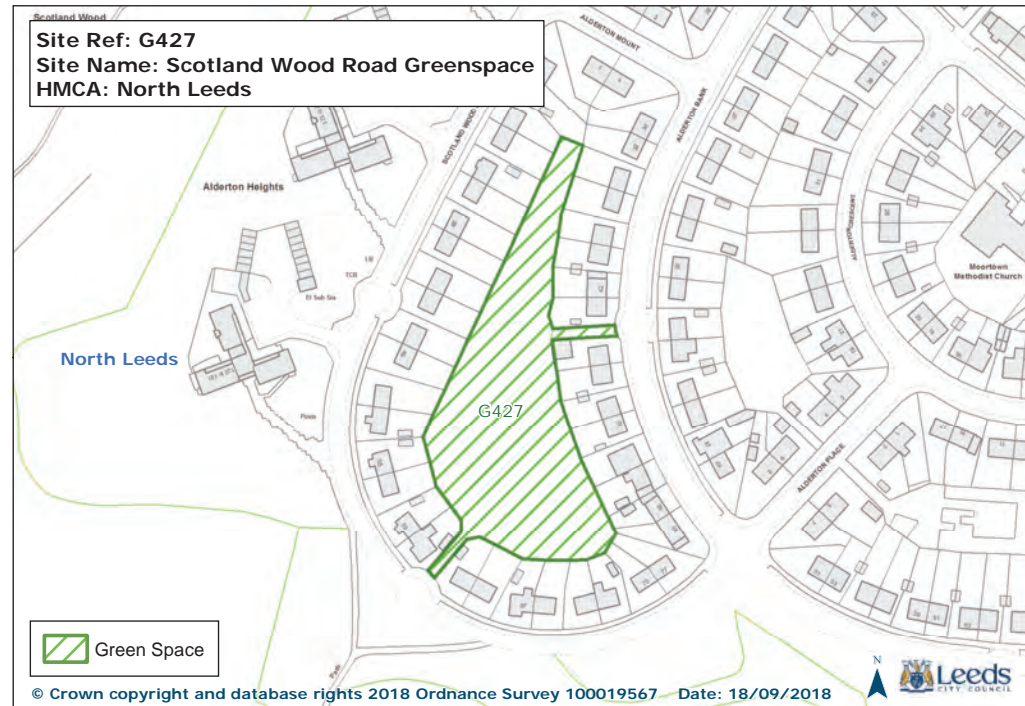
Site Ref: G413  
Site Name: Gledhow Valley Allotments  
HMCA: North Leeds



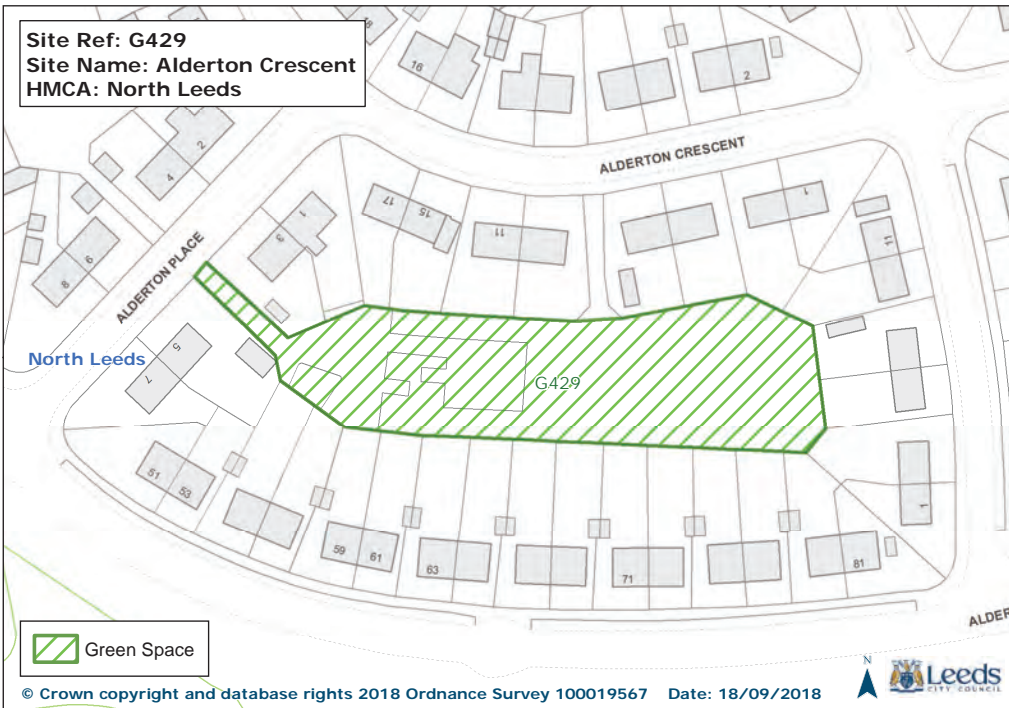
Site Ref: G414  
Site Name: Gledhow Primary School - greenspace behind  
HMCA: North Leeds



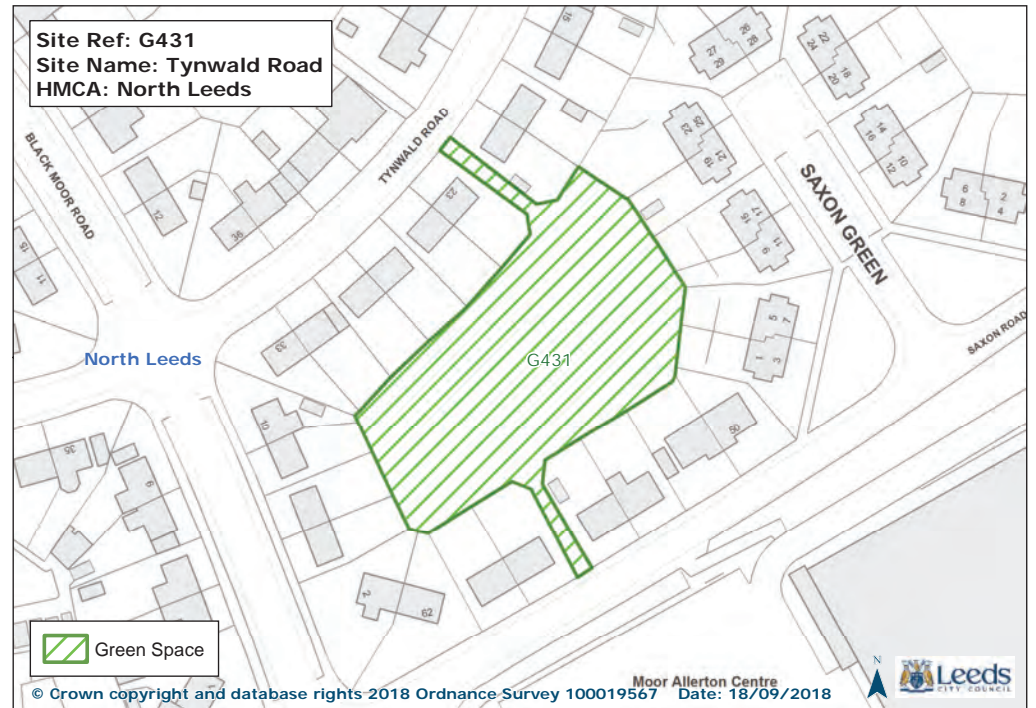
Site Ref: G427  
Site Name: Scotland Wood Road Greenspace  
HMCA: North Leeds



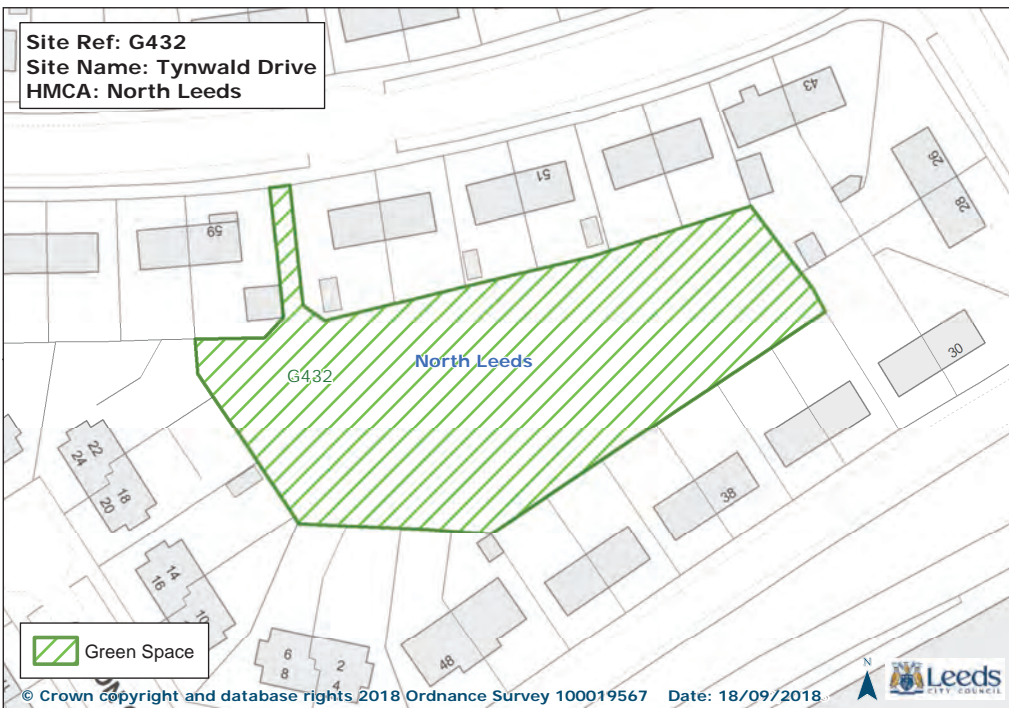
Site Ref: G429  
Site Name: Alderton Crescent  
HMCA: North Leeds



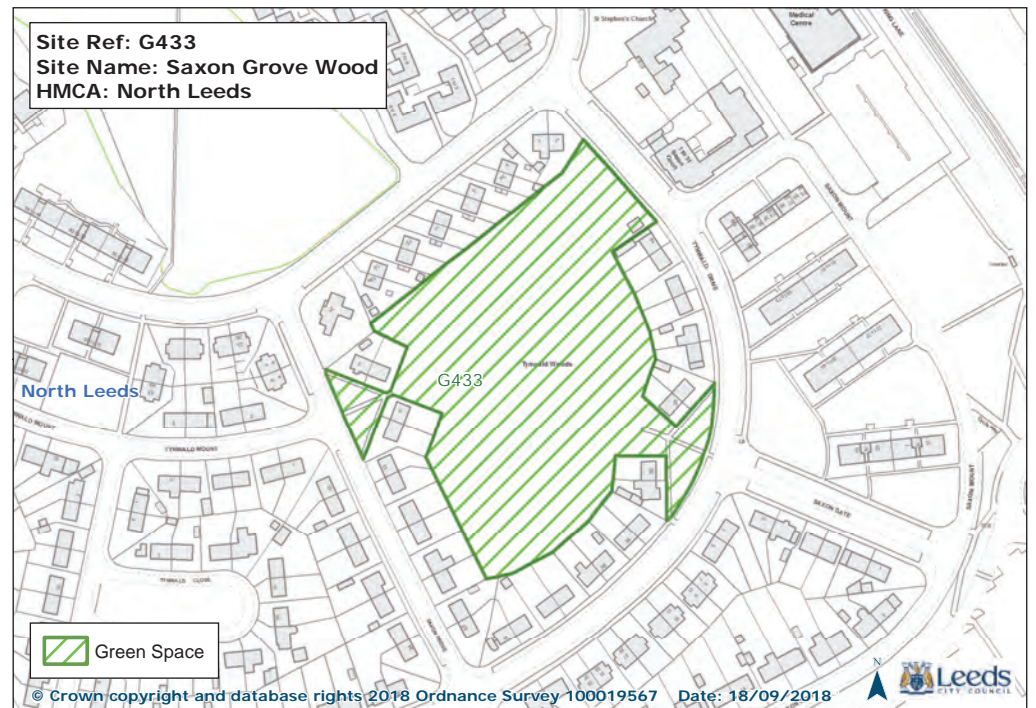
Site Ref: G431  
Site Name: Tynwald Road  
HMCA: North Leeds



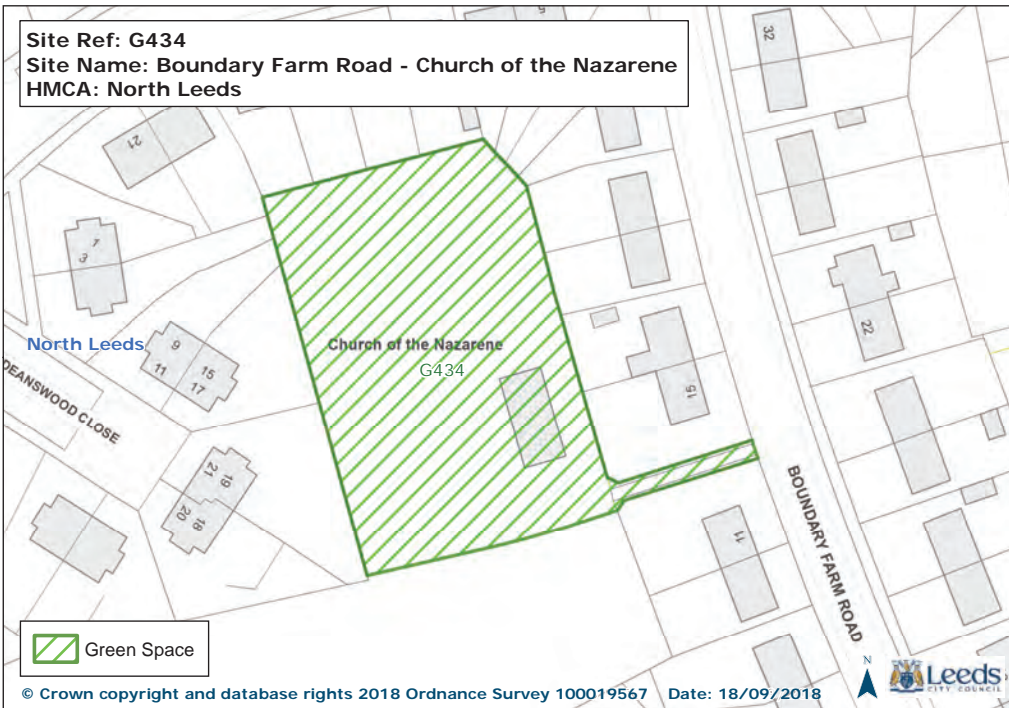
Site Ref: G432  
Site Name: Tynwald Drive  
HMCA: North Leeds



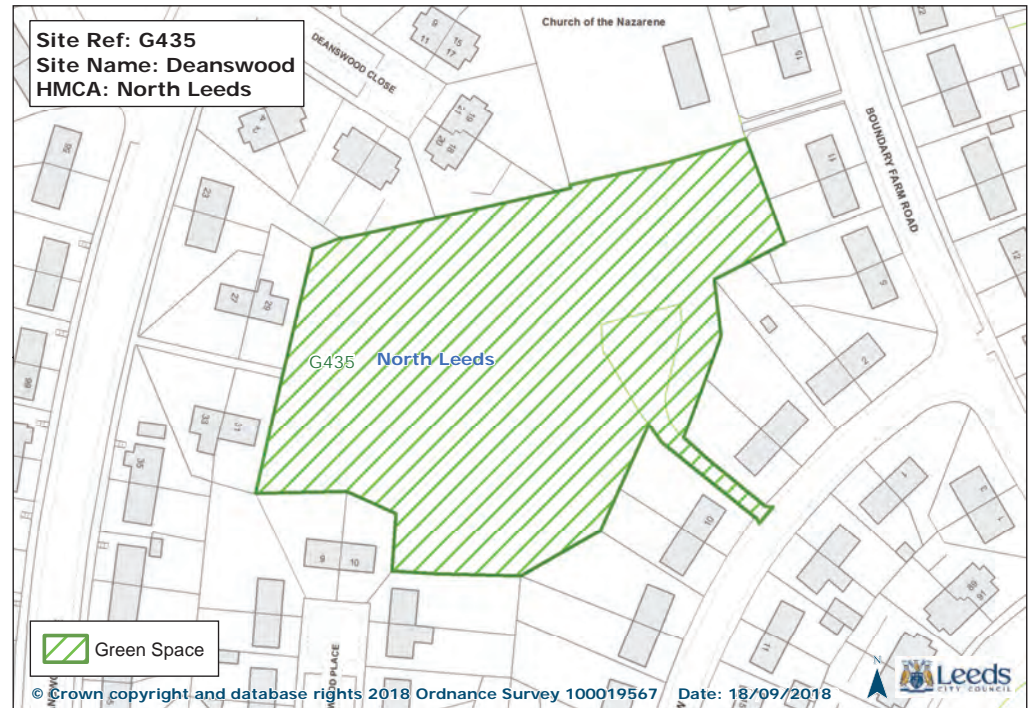
Site Ref: G433  
Site Name: Saxon Grove Wood  
HMCA: North Leeds



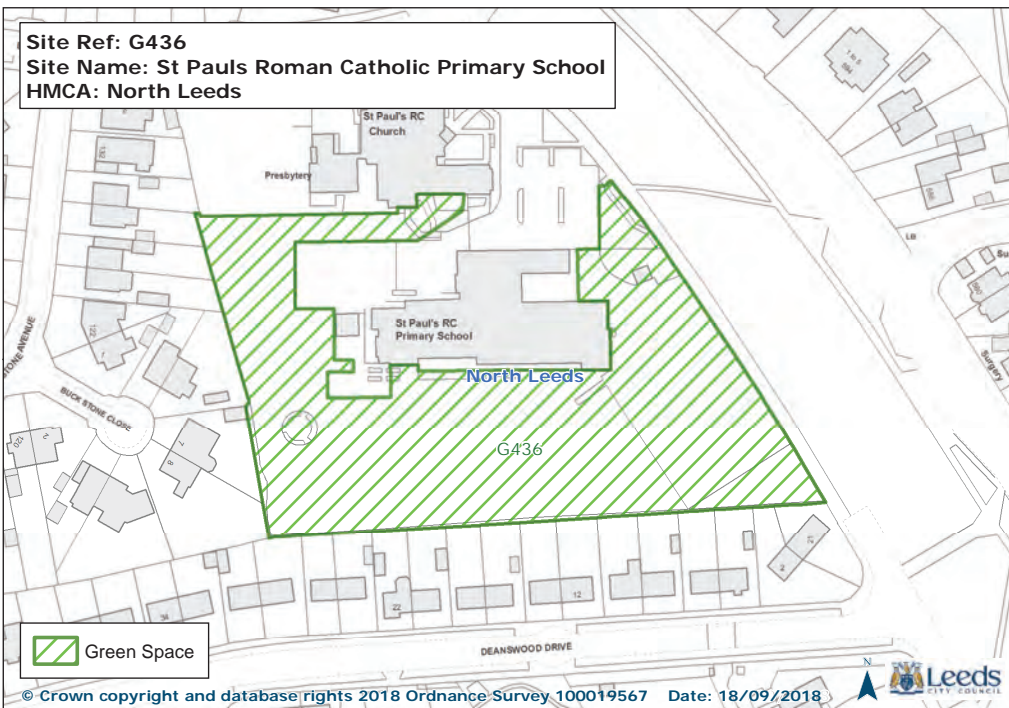
Site Ref: G434  
Site Name: Boundary Farm Road - Church of the Nazarene  
HMCA: North Leeds



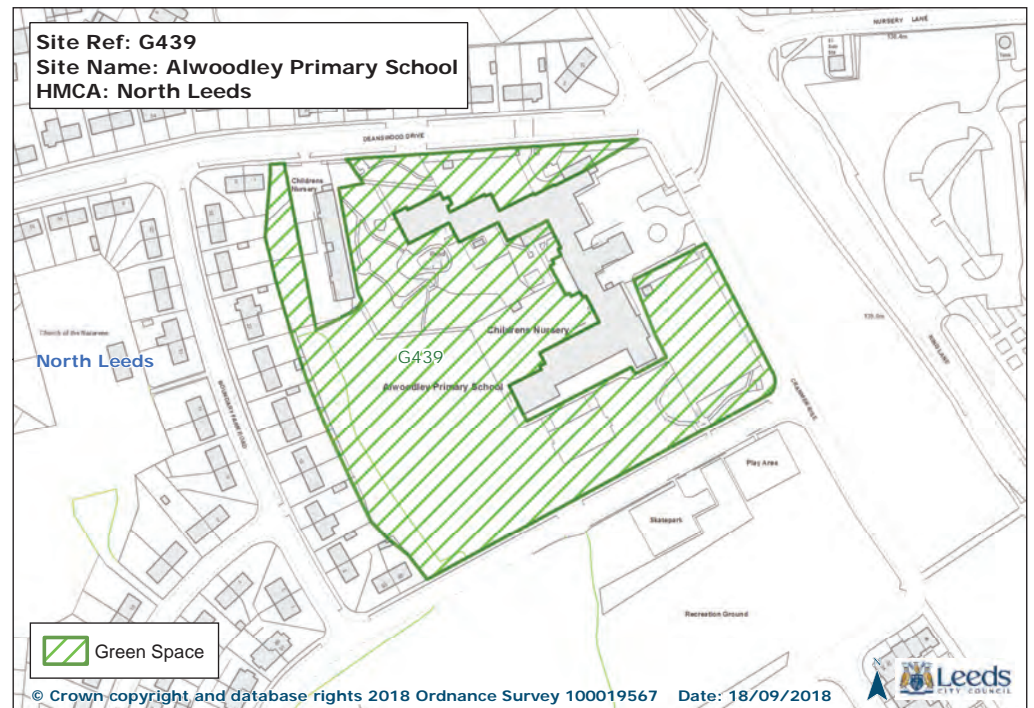
Site Ref: G435  
Site Name: Deanswood  
HMCA: North Leeds



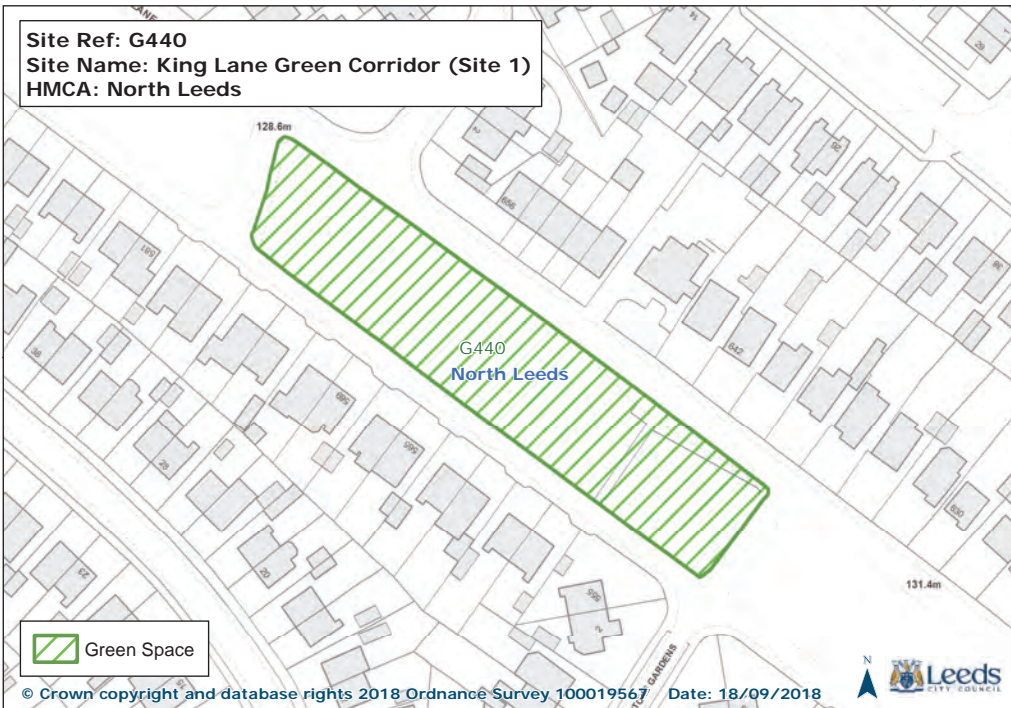
Site Ref: G436  
Site Name: St Pauls Roman Catholic Primary School  
HMCA: North Leeds



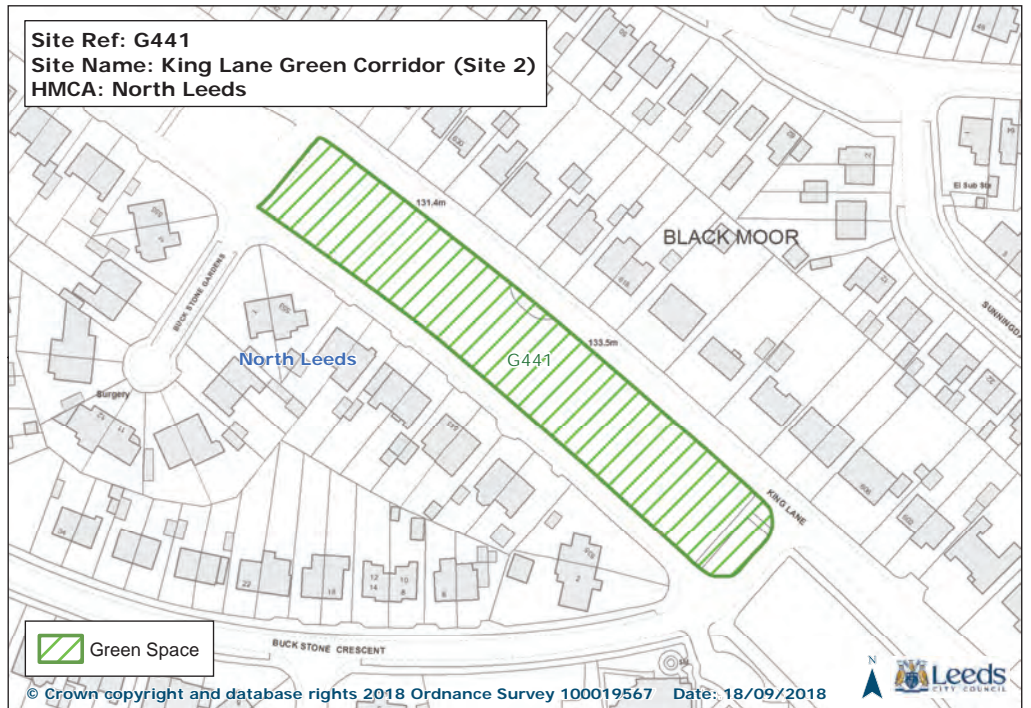
Site Ref: G439  
Site Name: Alwoodley Primary School  
HMCA: North Leeds



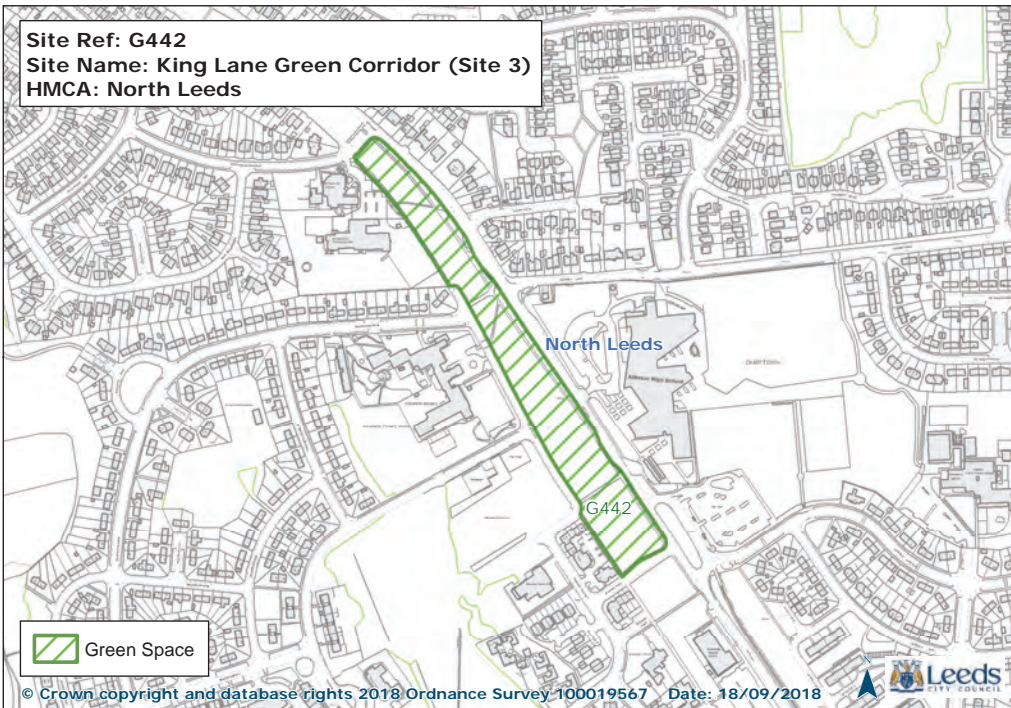
Site Ref: G440  
Site Name: King Lane Green Corridor (Site 1)  
HMCA: North Leeds



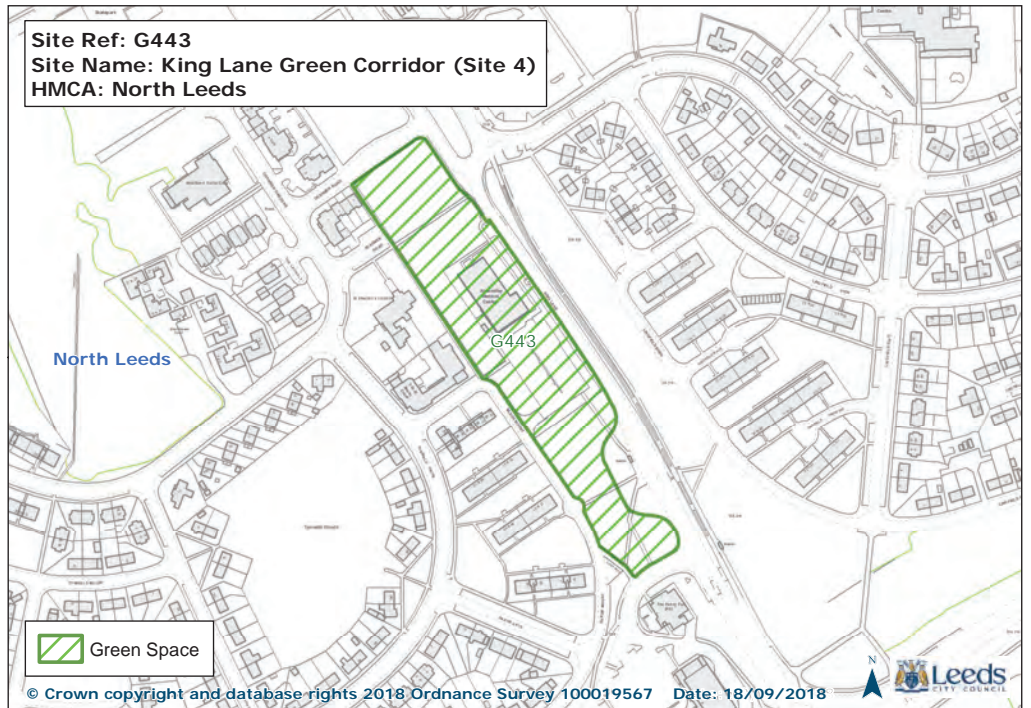
Site Ref: G441  
Site Name: King Lane Green Corridor (Site 2)  
HMCA: North Leeds

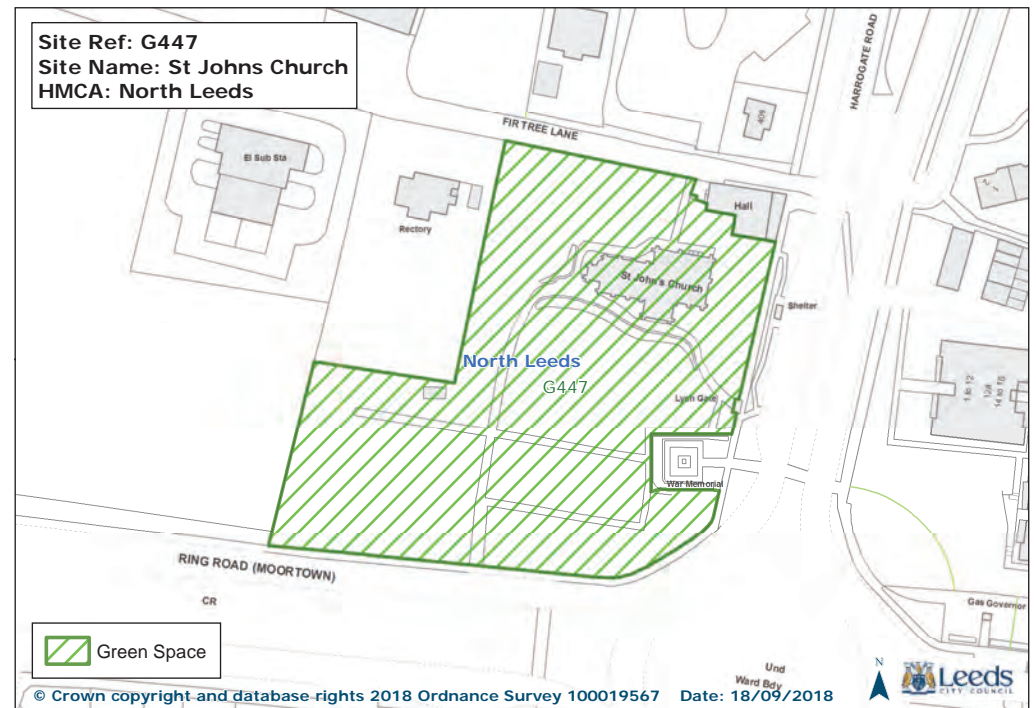
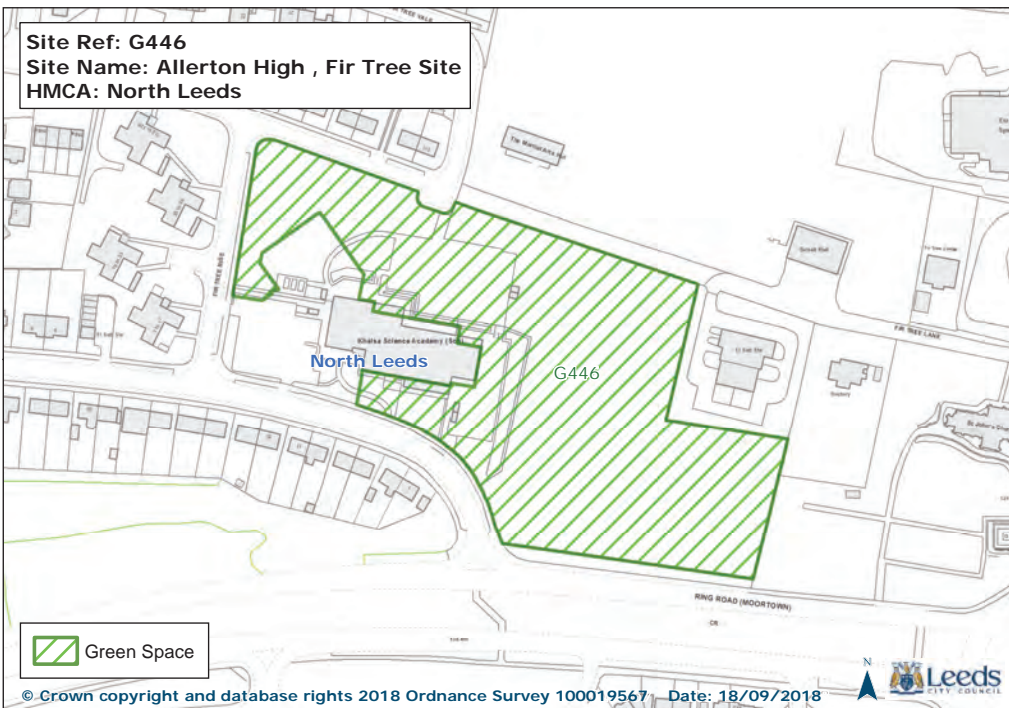
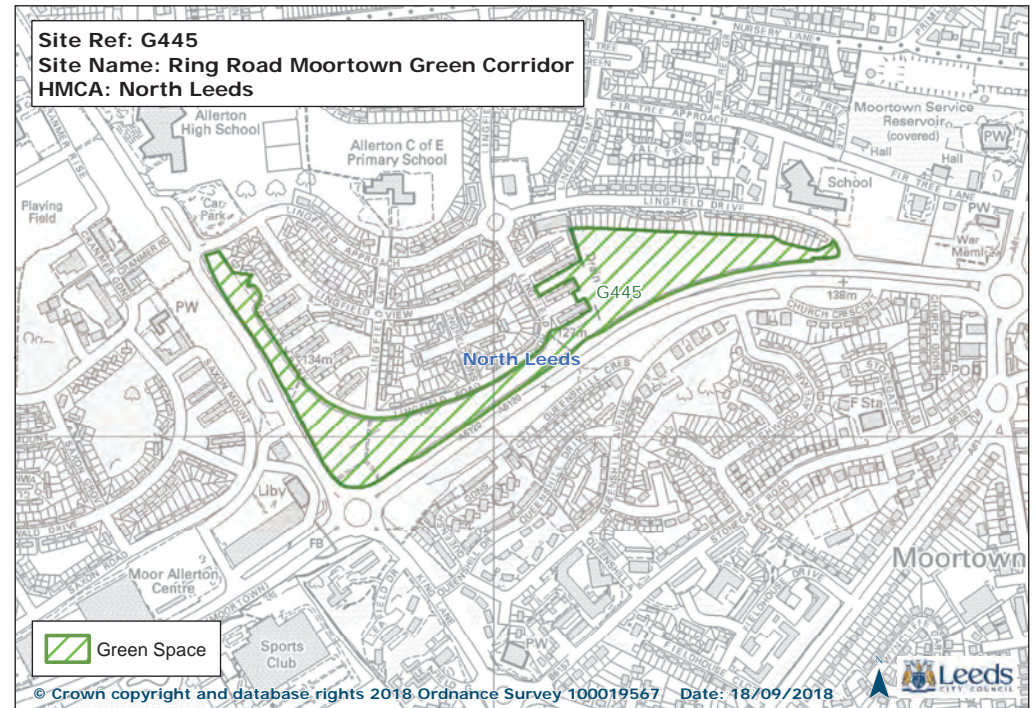
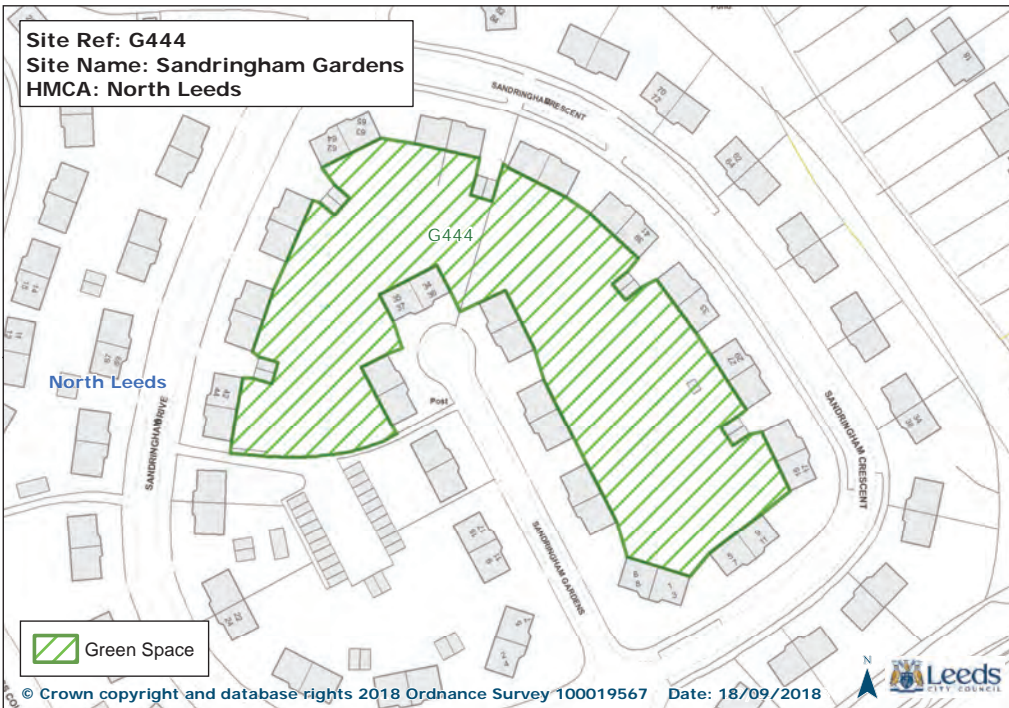


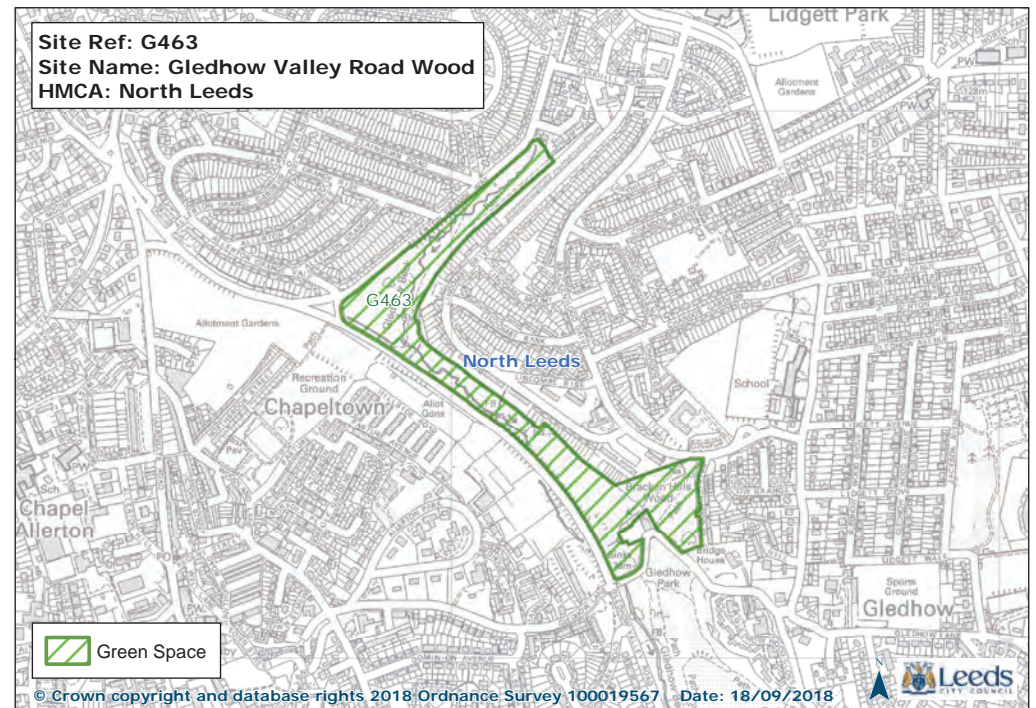
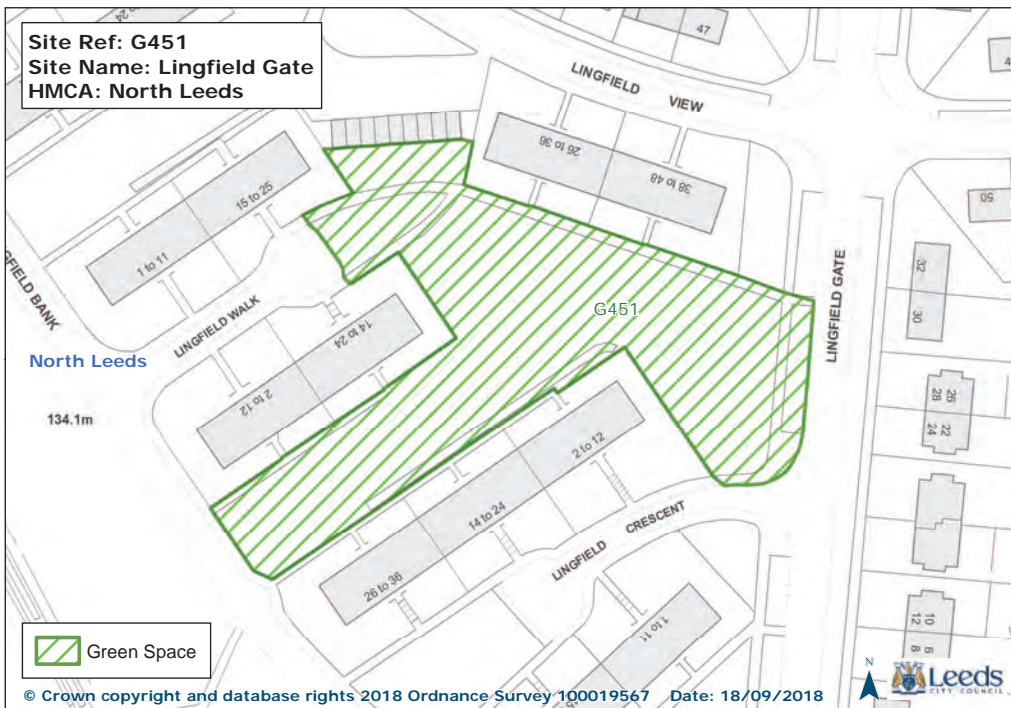
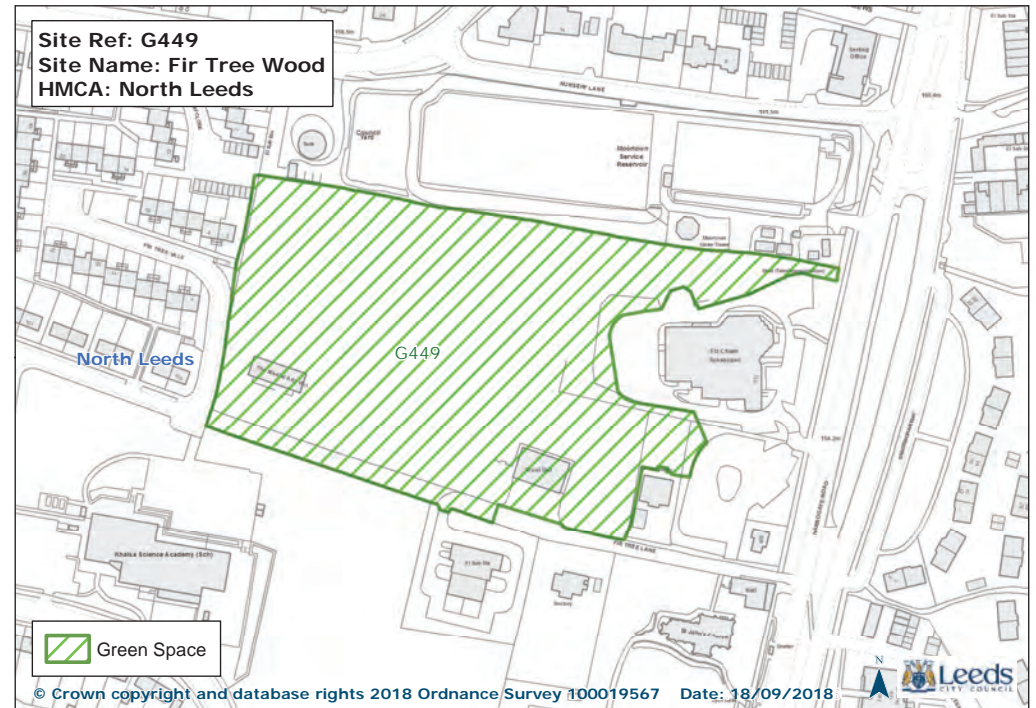
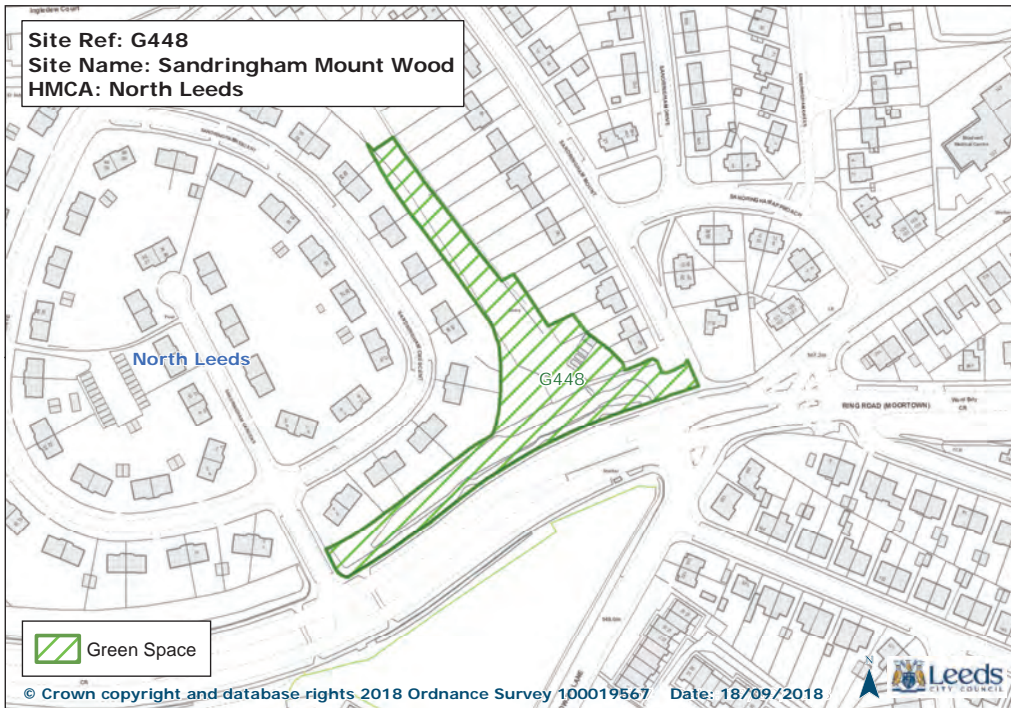
Site Ref: G442  
Site Name: King Lane Green Corridor (Site 3)  
HMCA: North Leeds

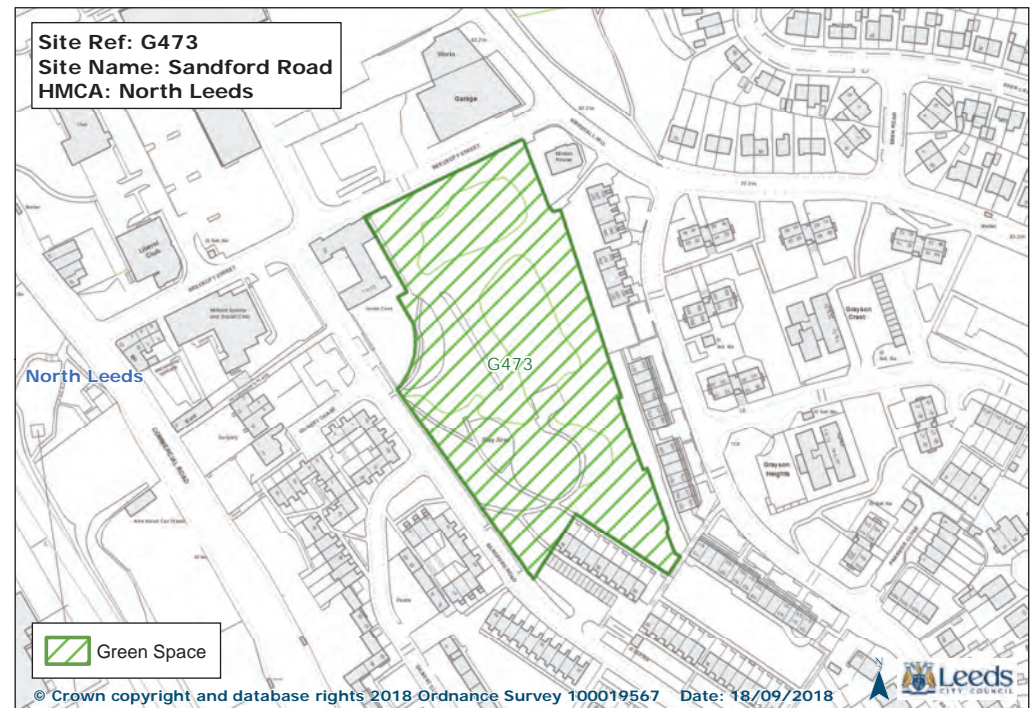
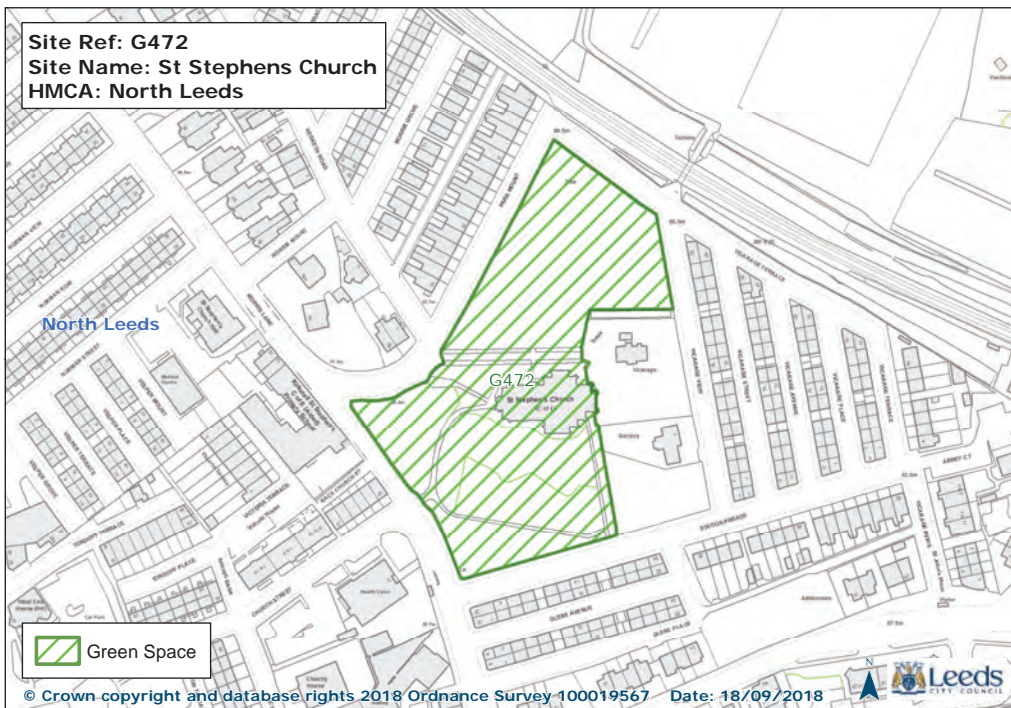
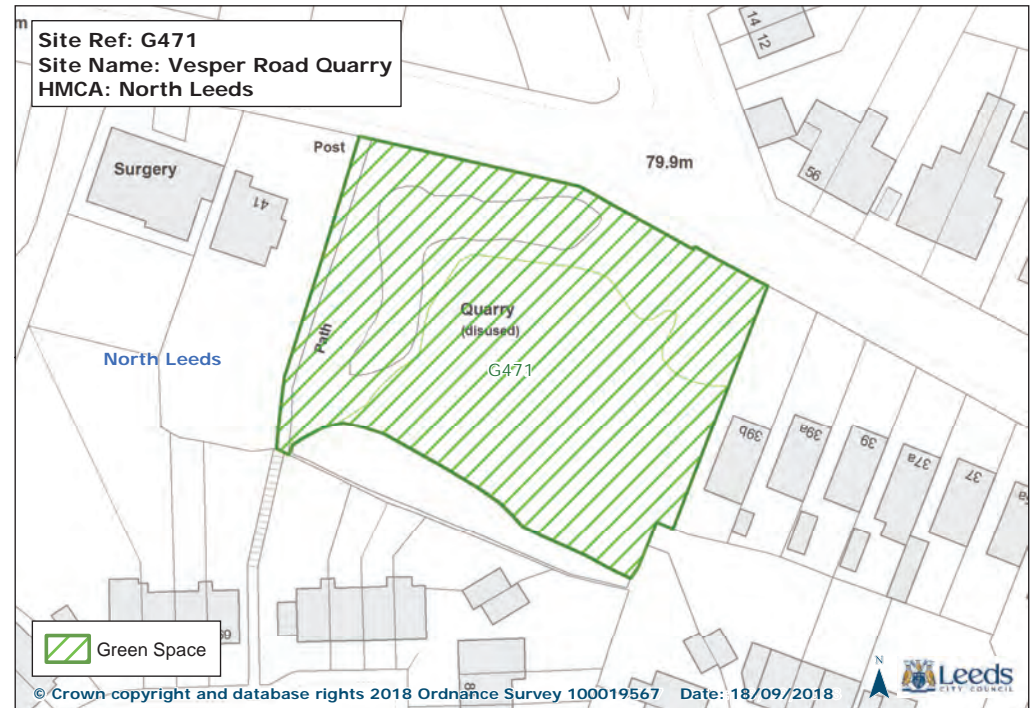
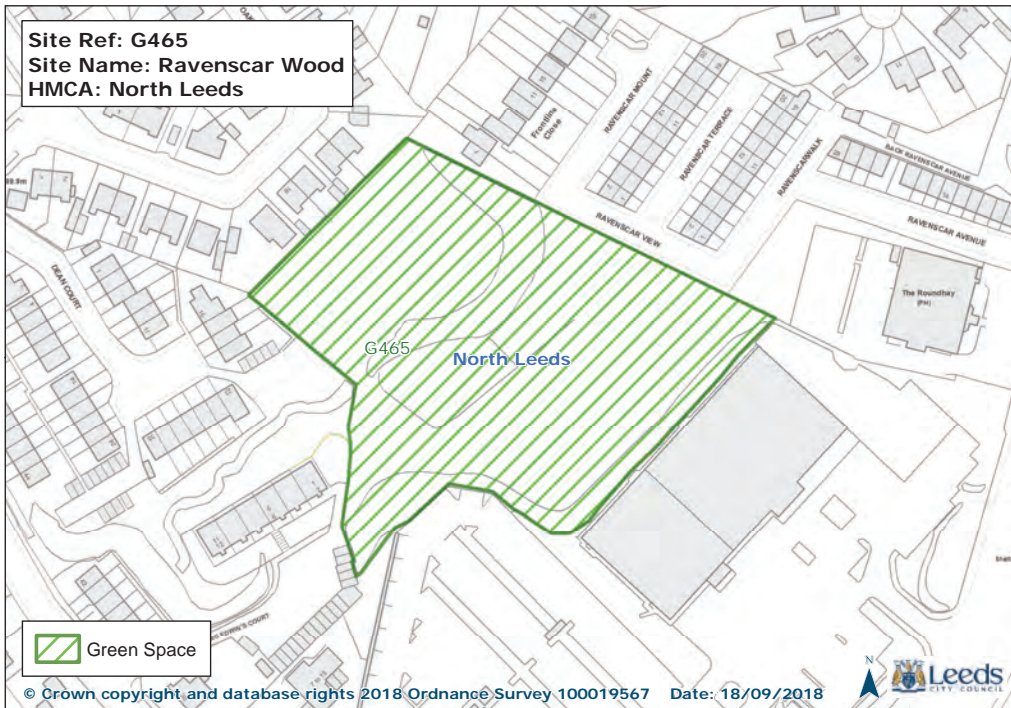


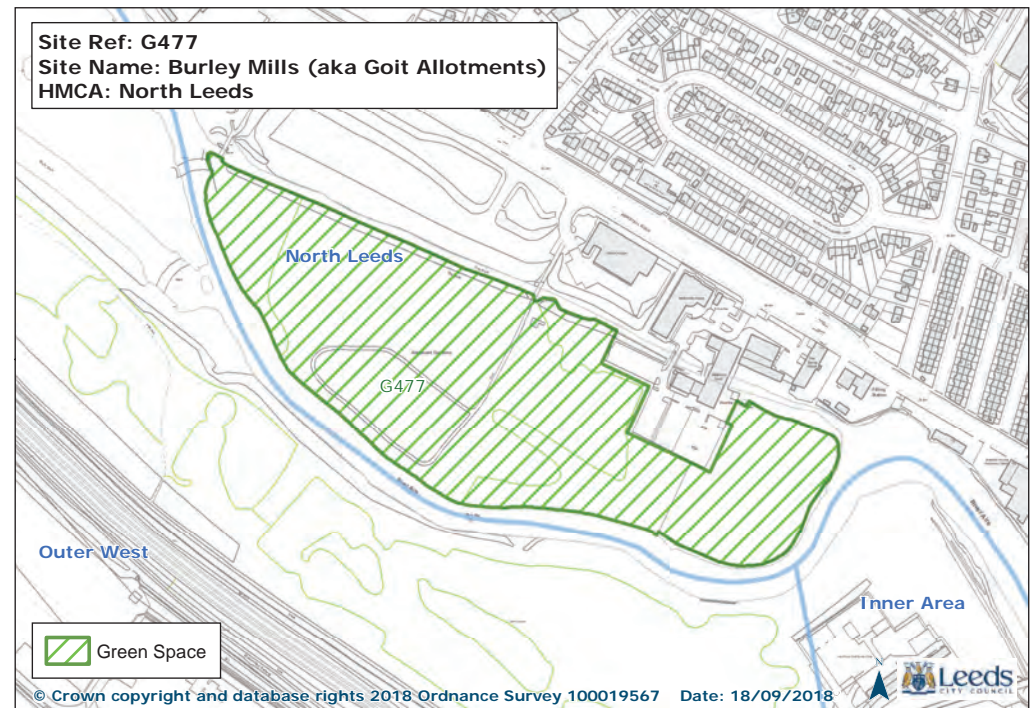
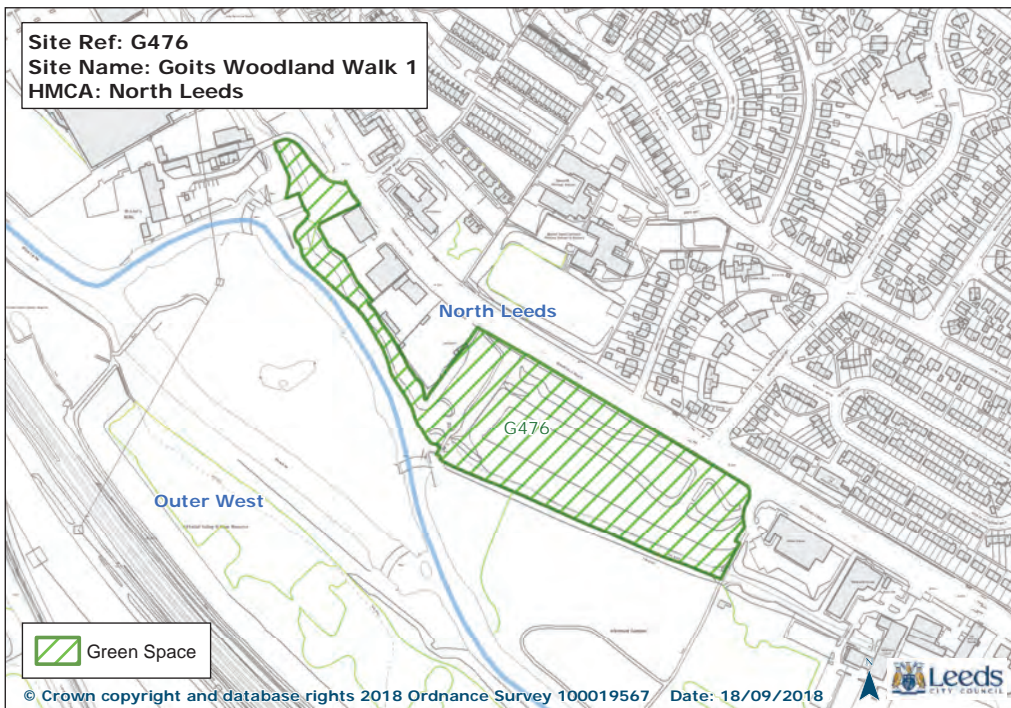
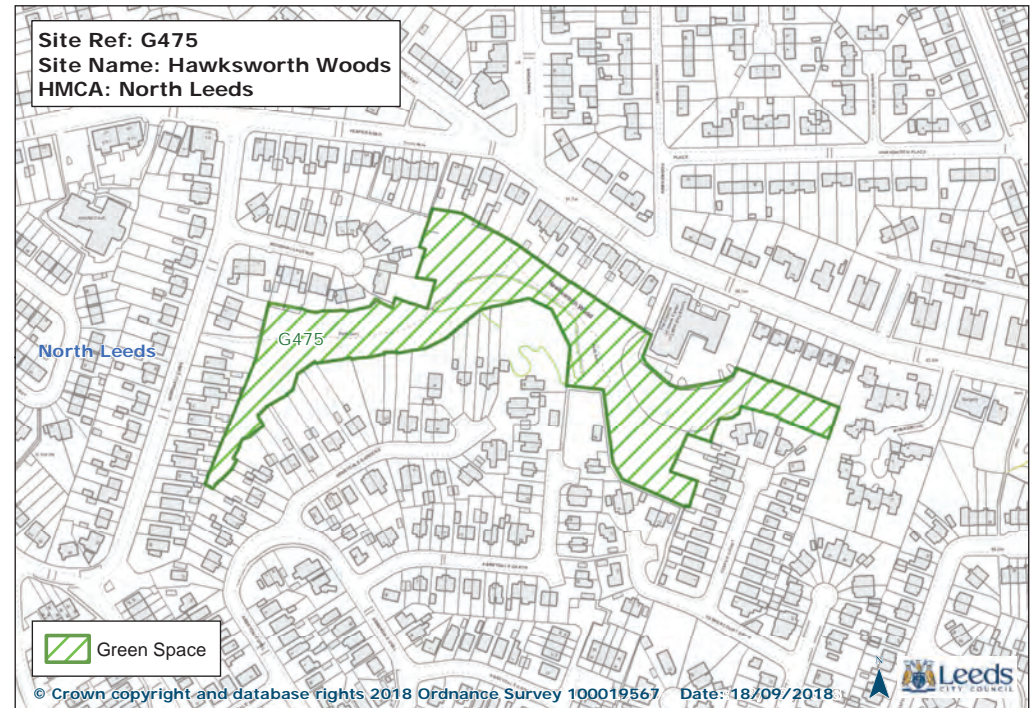
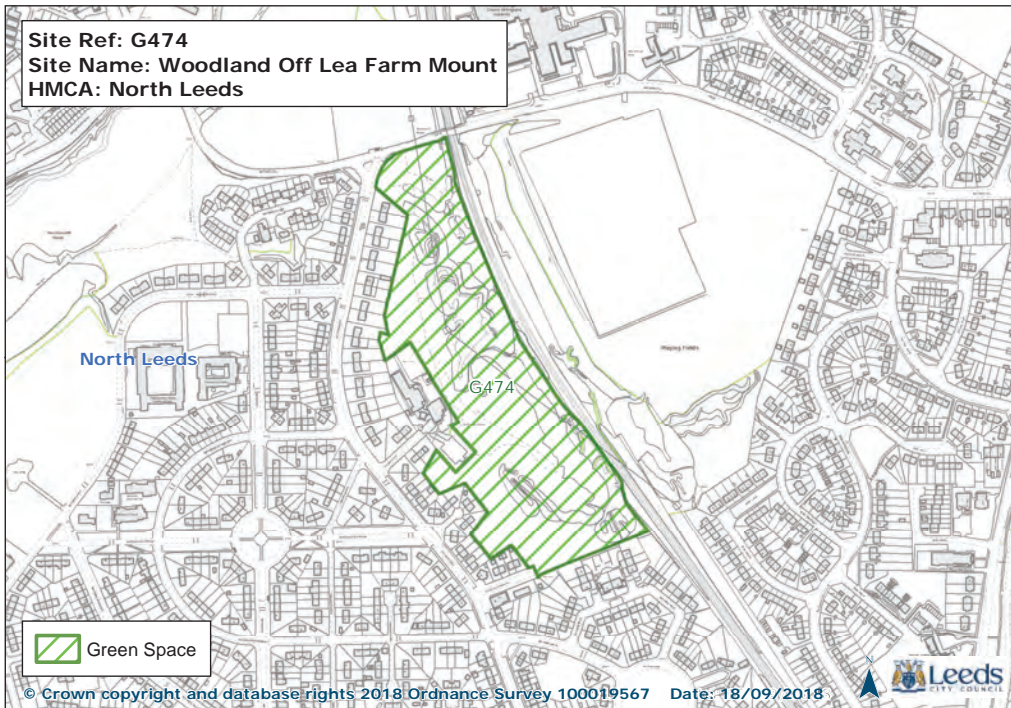
Site Ref: G443  
Site Name: King Lane Green Corridor (Site 4)  
HMCA: North Leeds





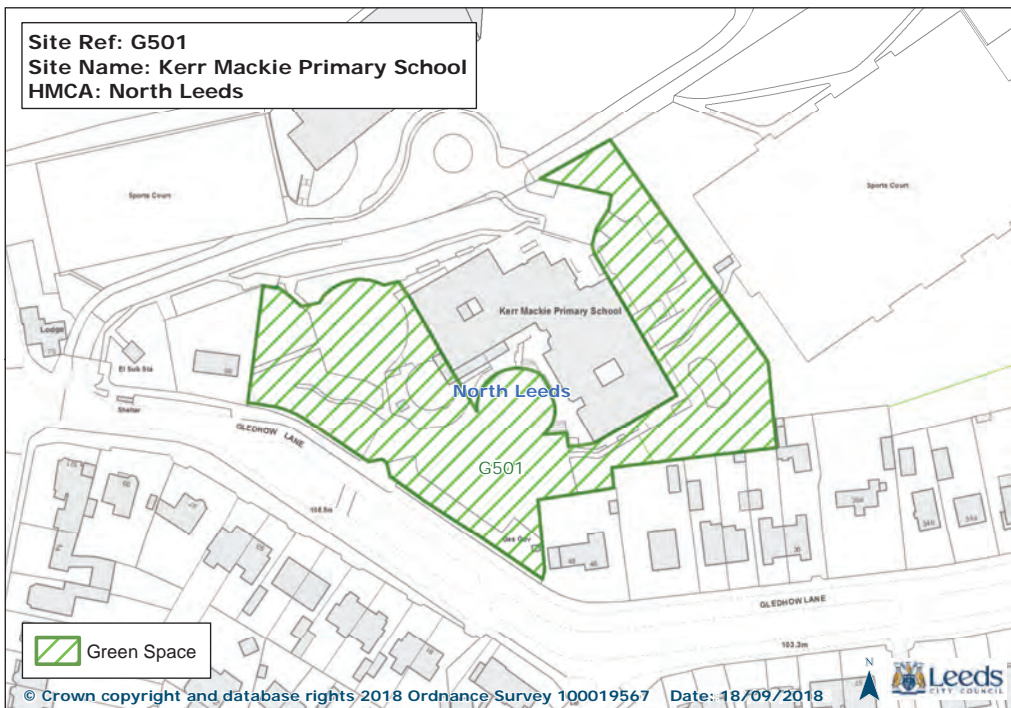




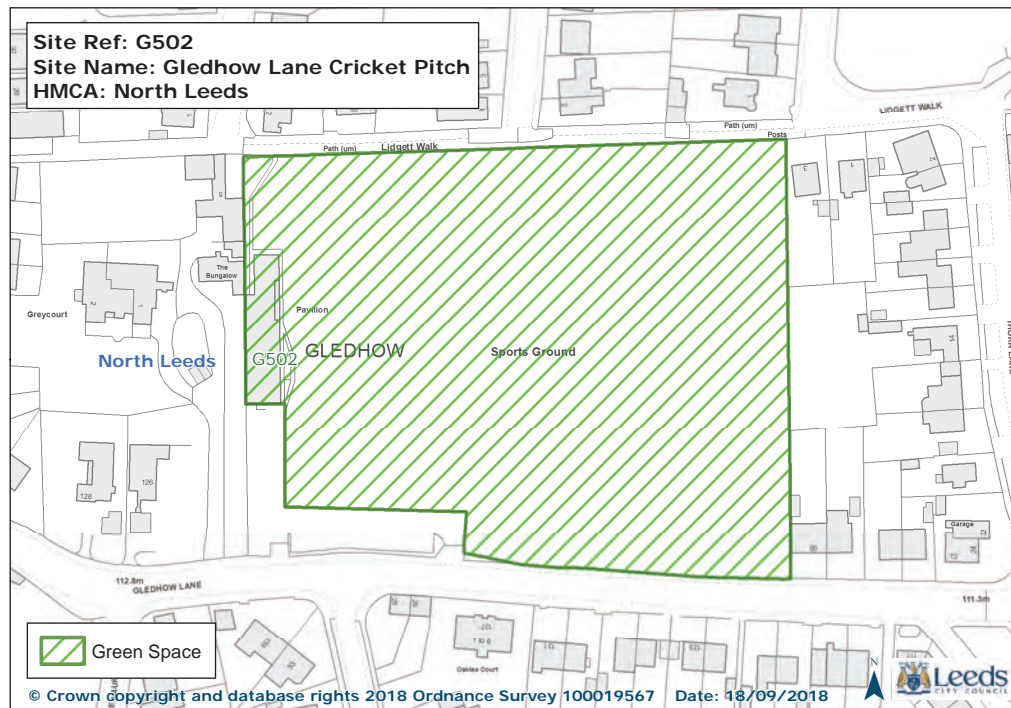




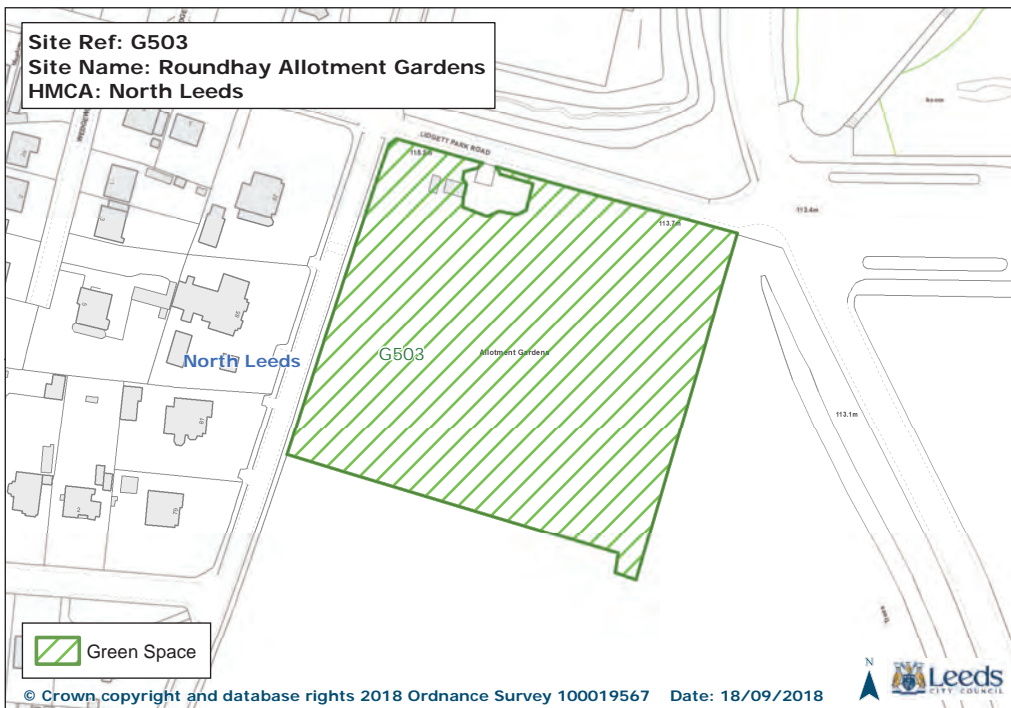
Site Ref: G501  
Site Name: Kerr Mackie Primary School  
HMCA: North Leeds



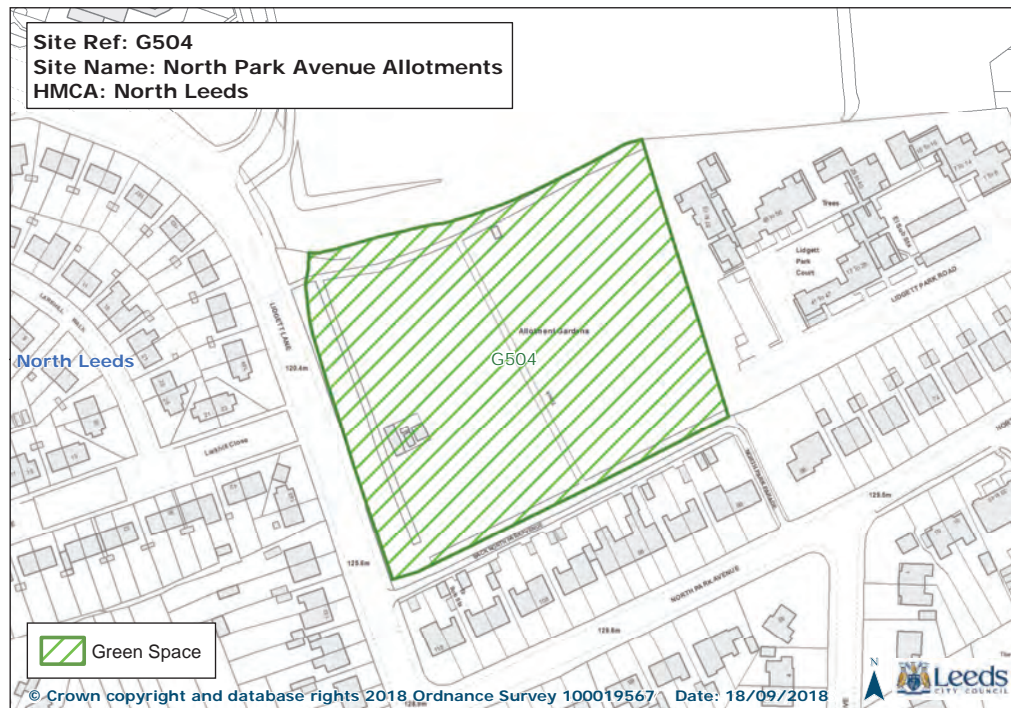
Site Ref: G502  
Site Name: Gledhow Lane Cricket Pitch  
HMCA: North Leeds

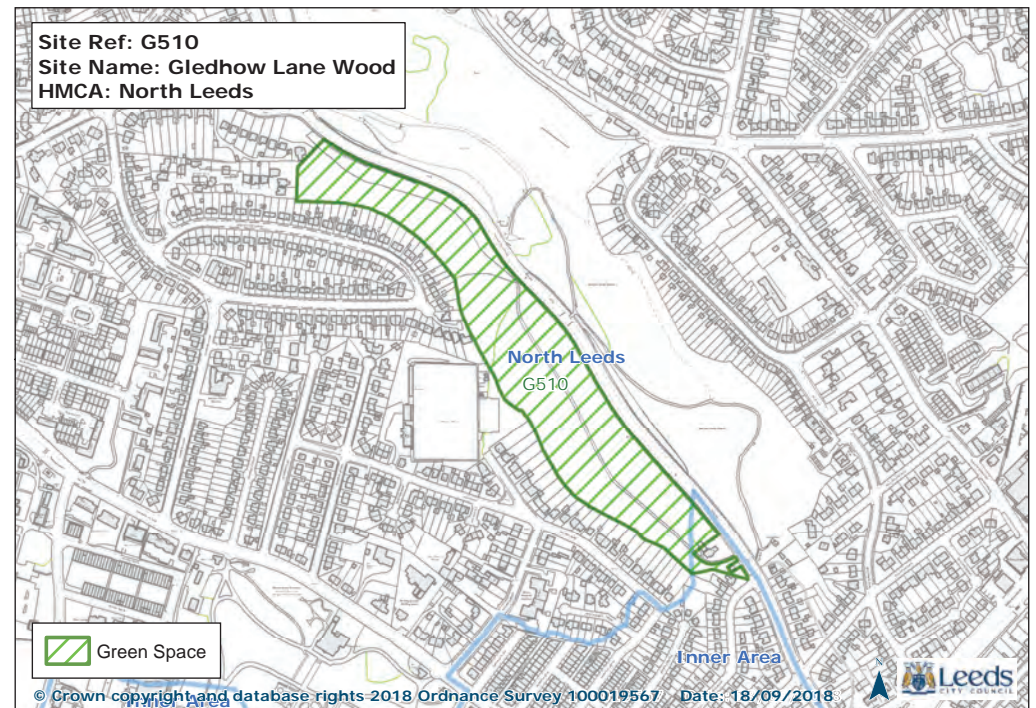
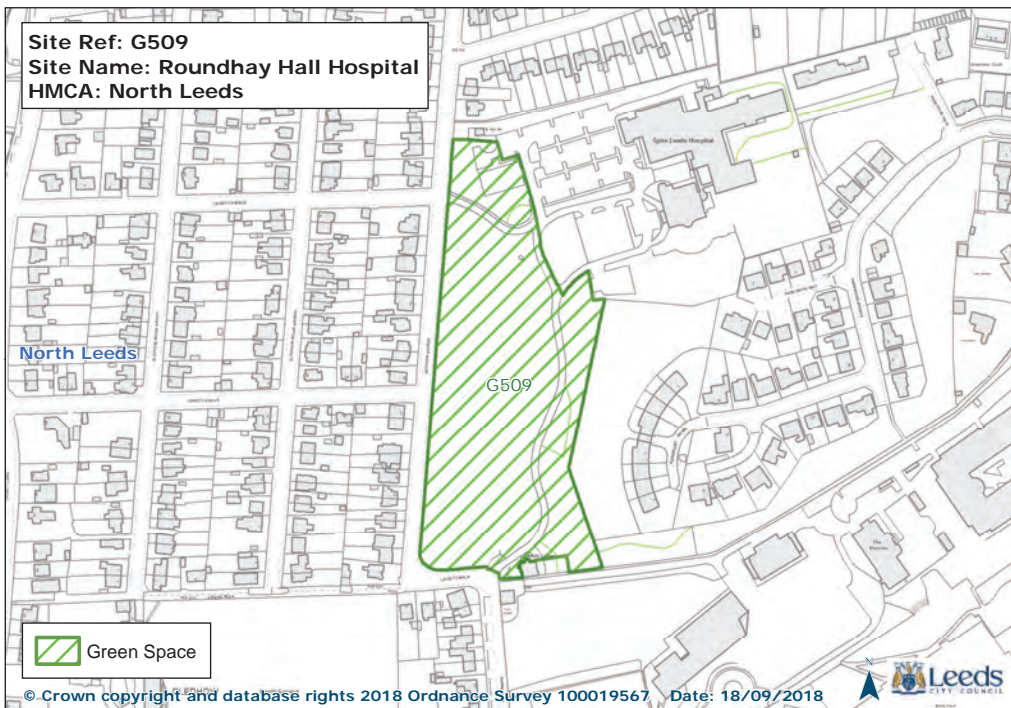
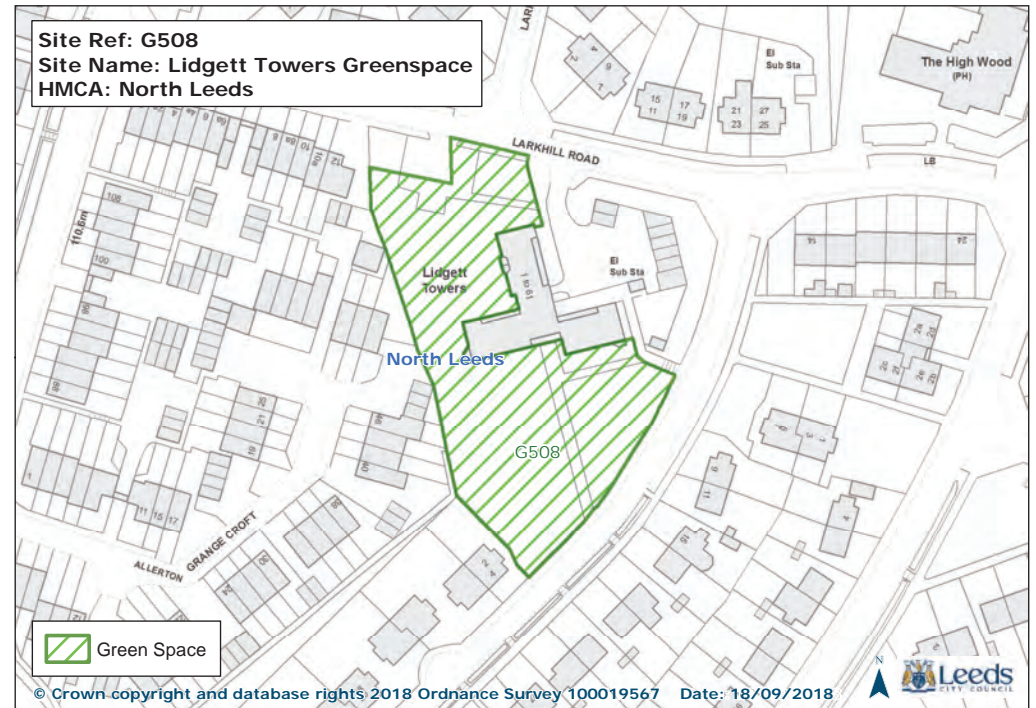
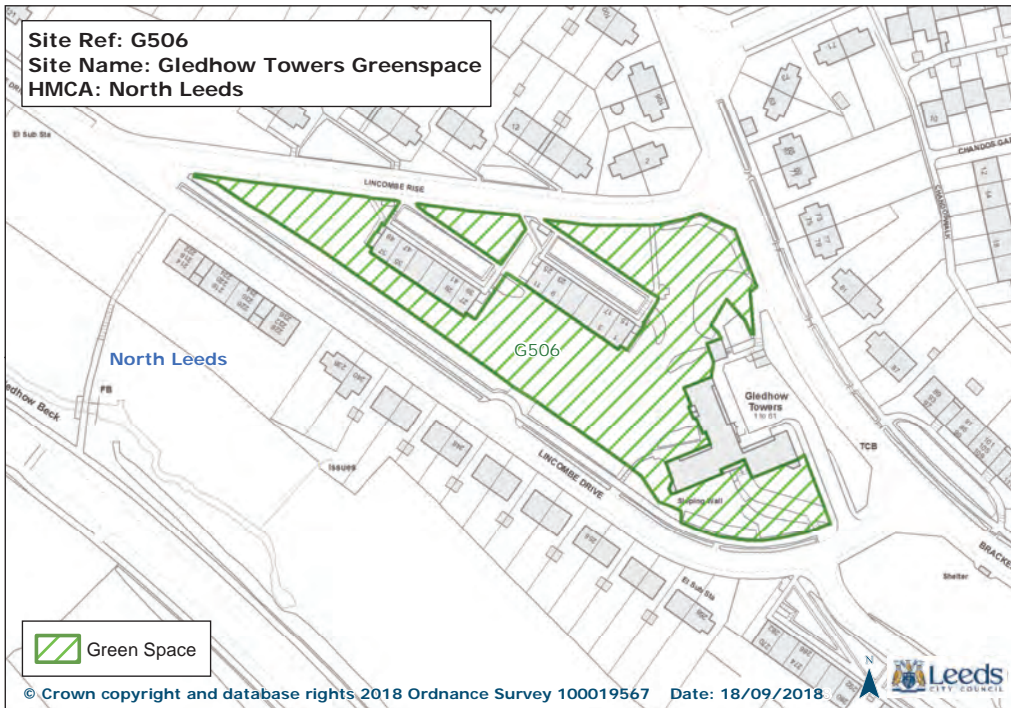


Site Ref: G503  
Site Name: Roundhay Allotment Gardens  
HMCA: North Leeds

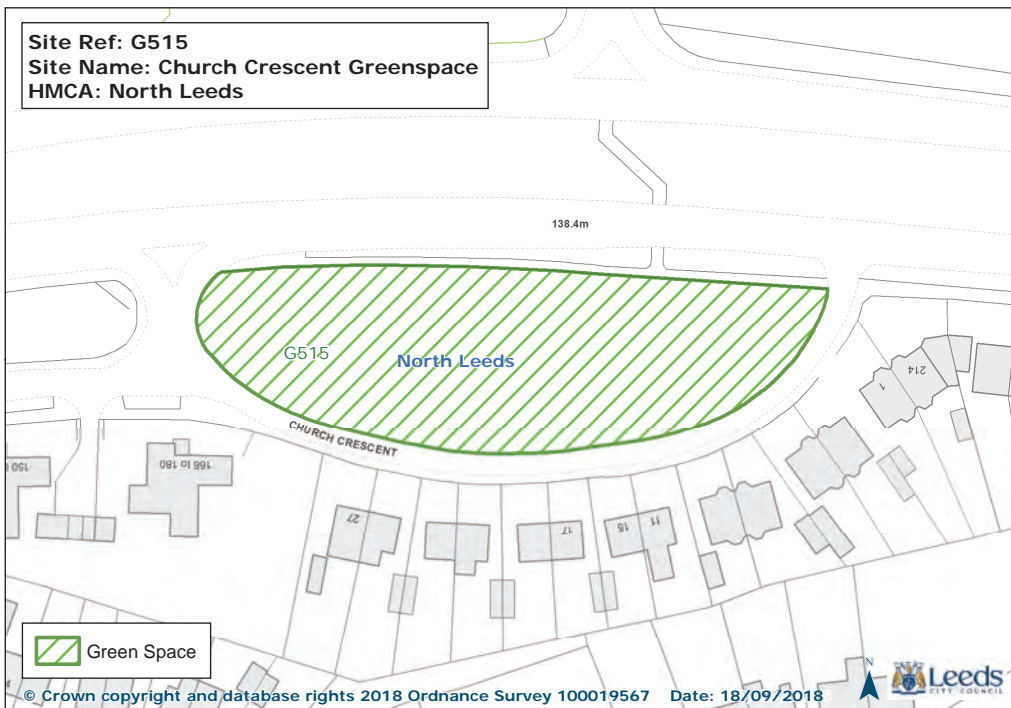


Site Ref: G504  
Site Name: North Park Avenue Allotments  
HMCA: North Leeds

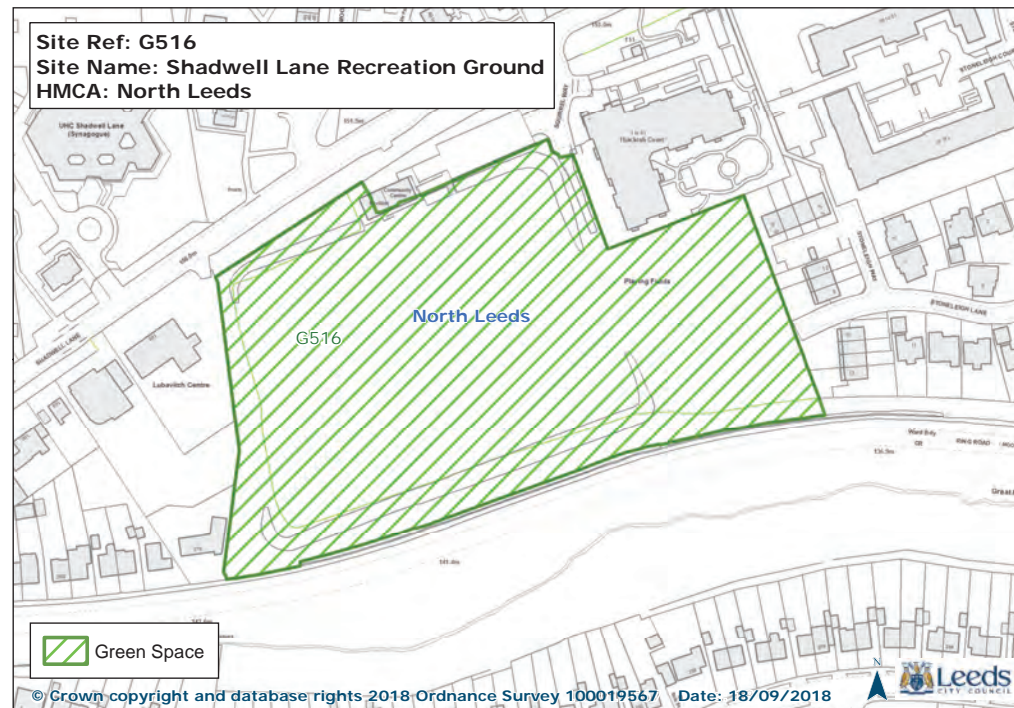




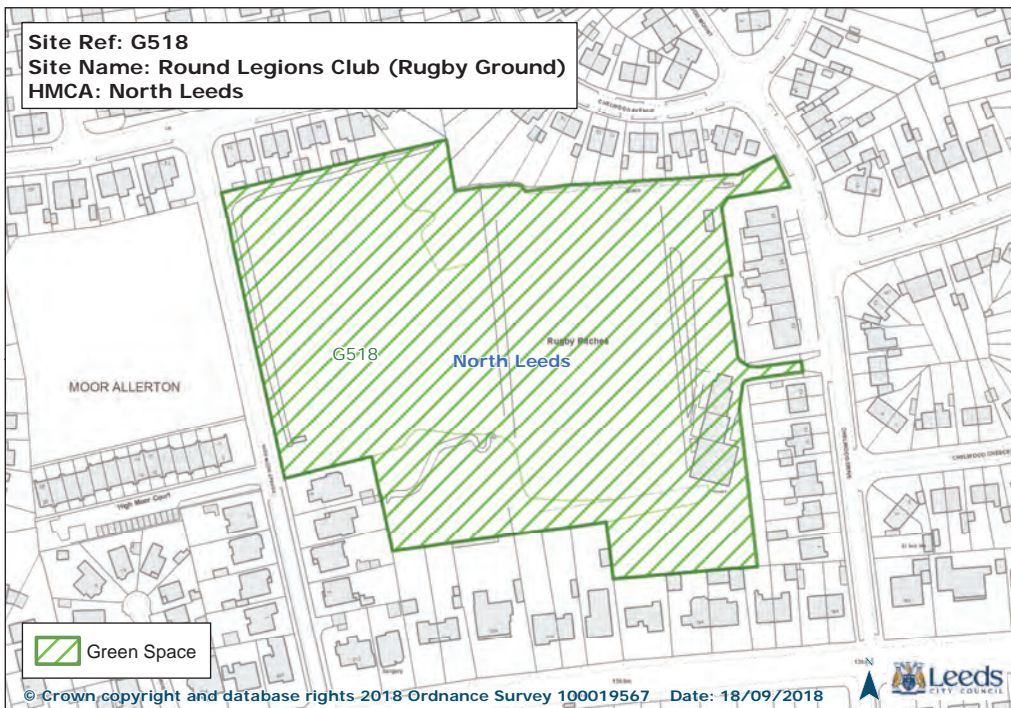
Site Ref: G515  
Site Name: Church Crescent Greenspace  
HMCA: North Leeds



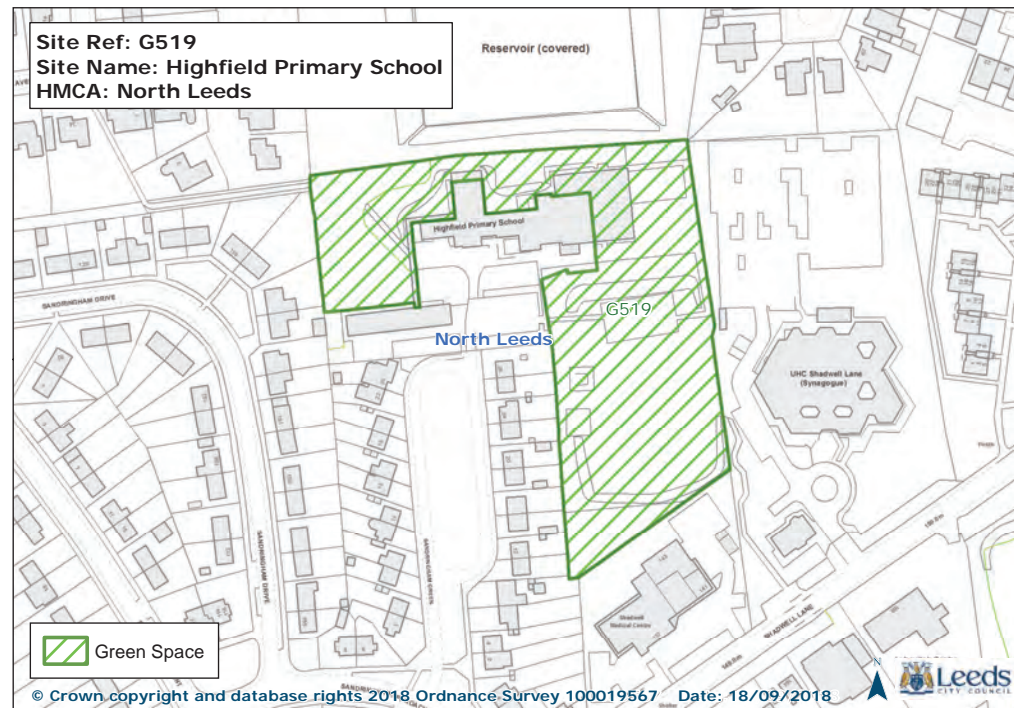
Site Ref: G516  
Site Name: Shadwell Lane Recreation Ground  
HMCA: North Leeds

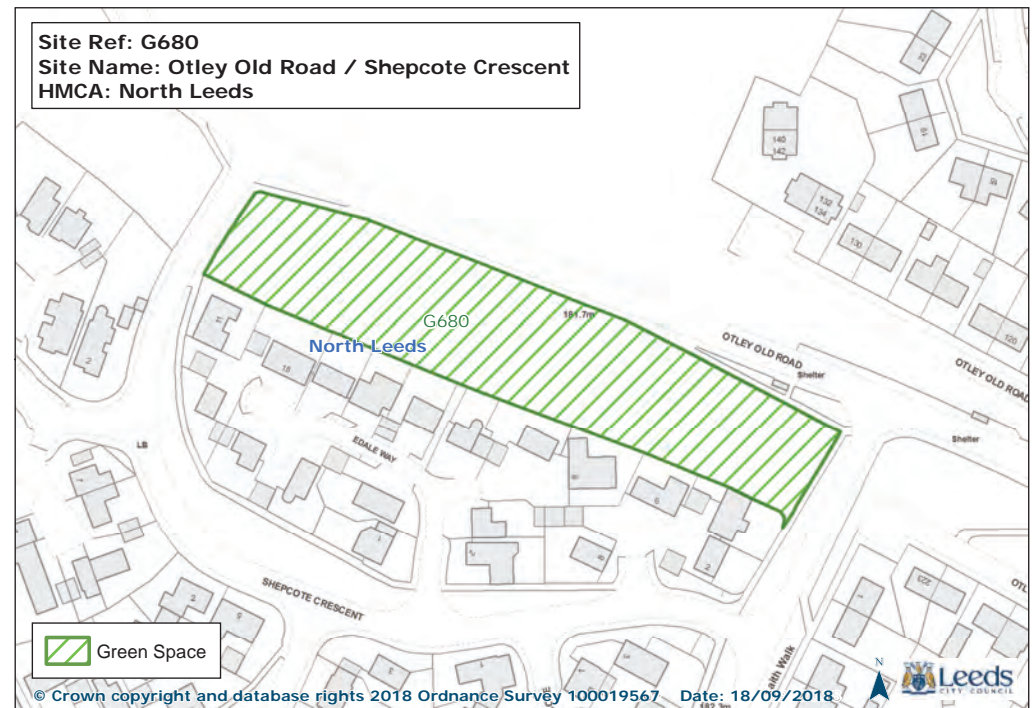
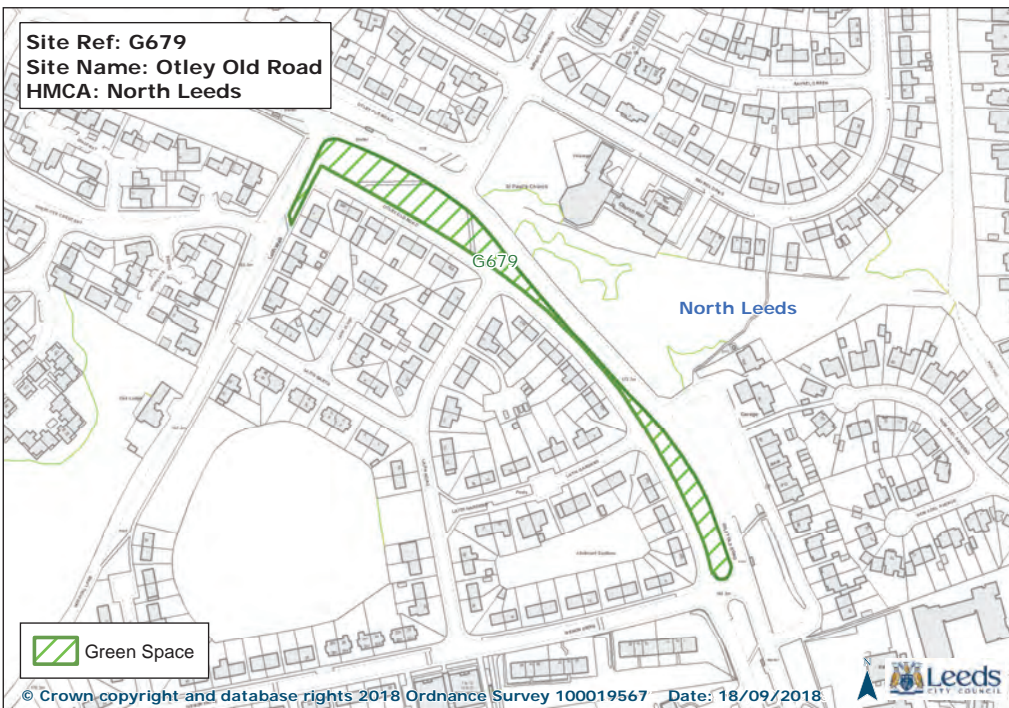
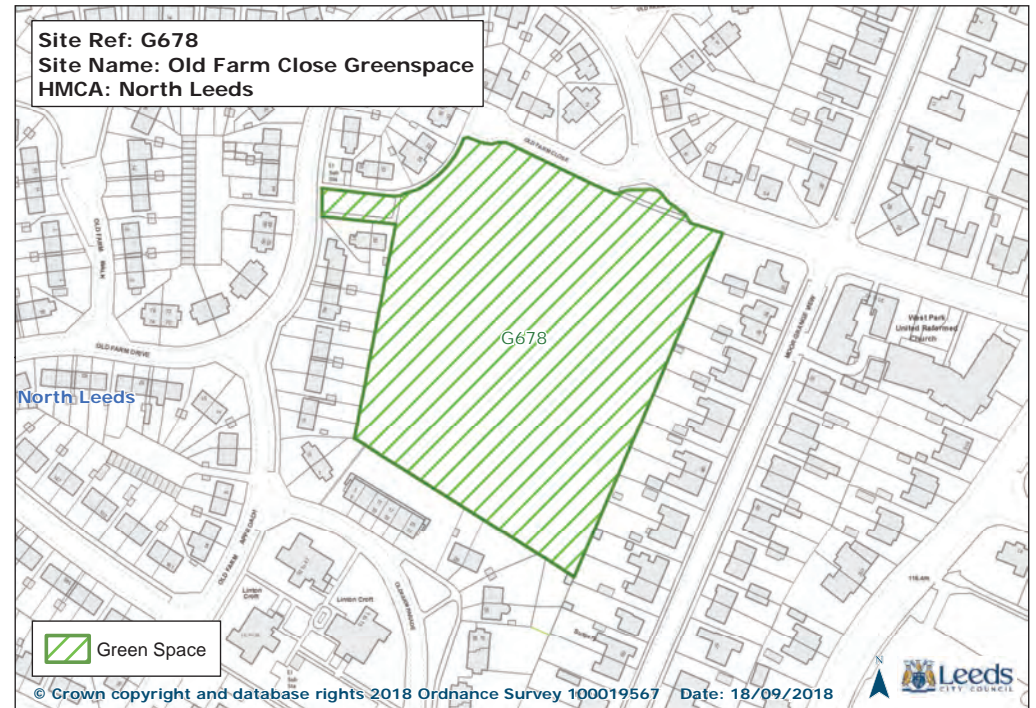
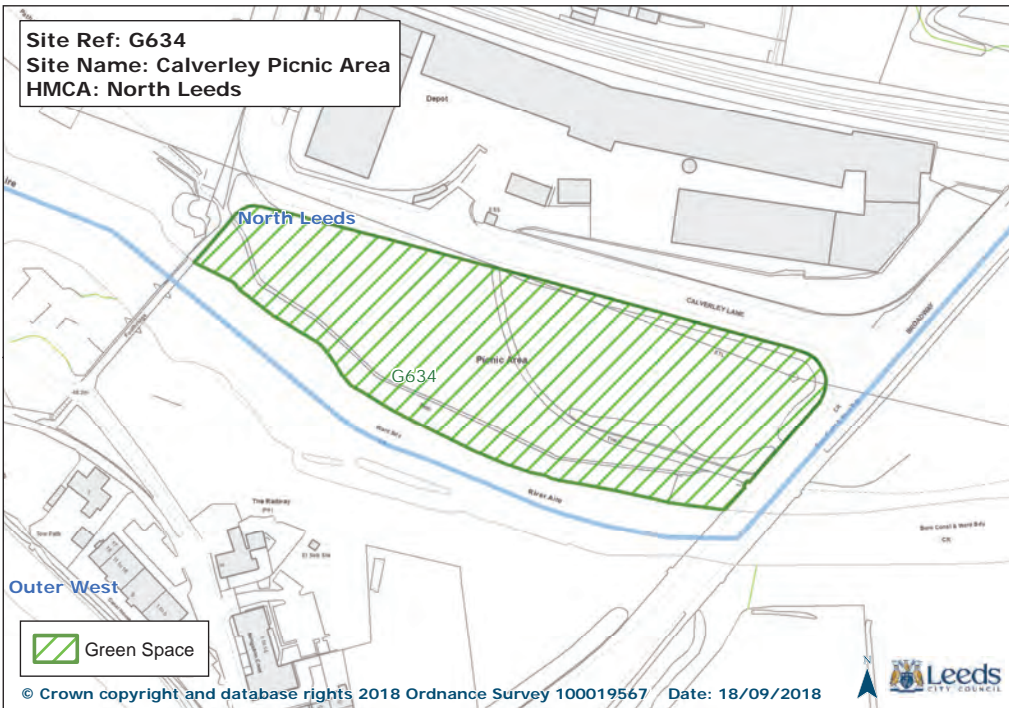


Site Ref: G518  
Site Name: Round Legions Club (Rugby Ground)  
HMCA: North Leeds

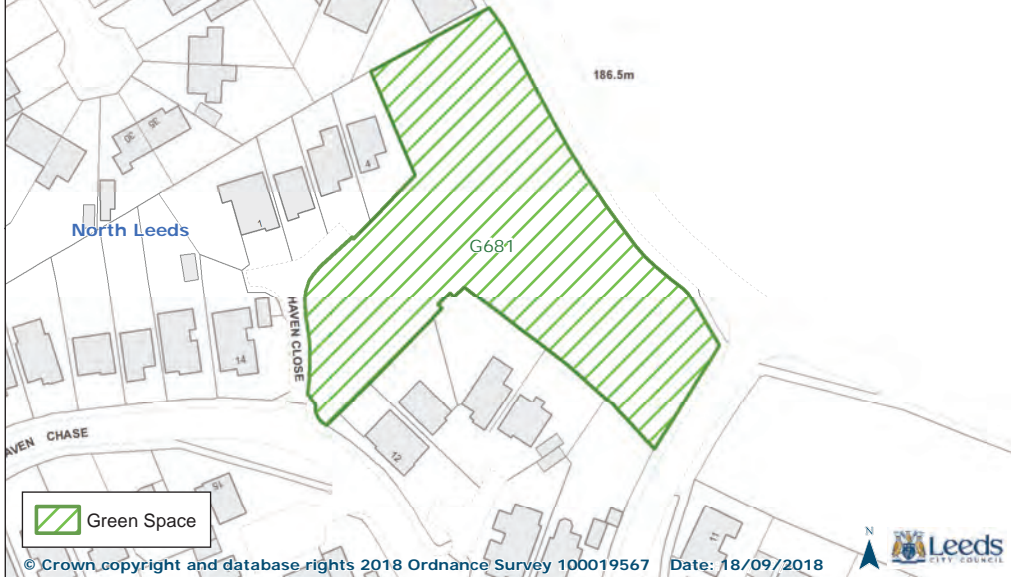


Site Ref: G519  
Site Name: Highfield Primary School  
HMCA: North Leeds

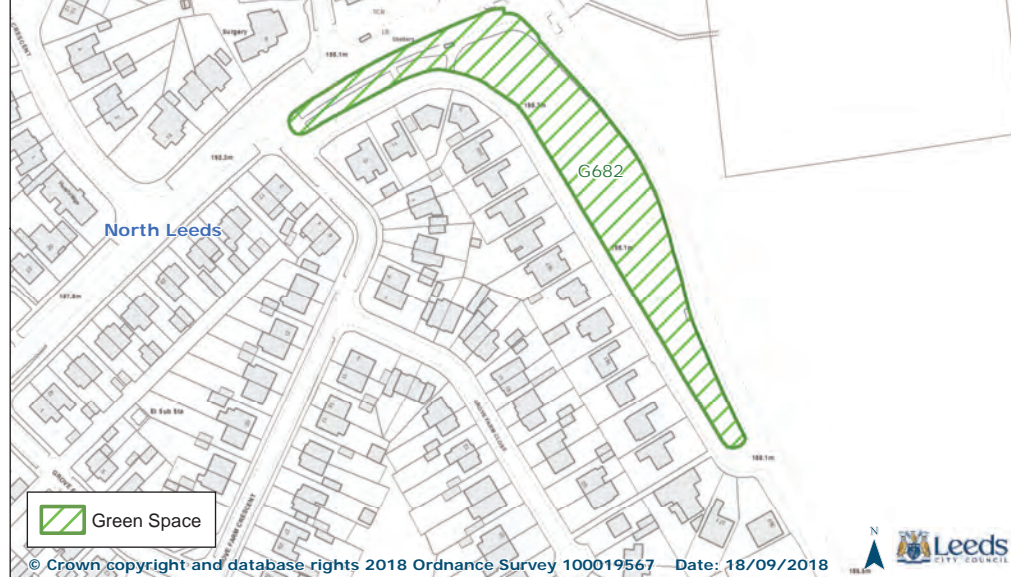




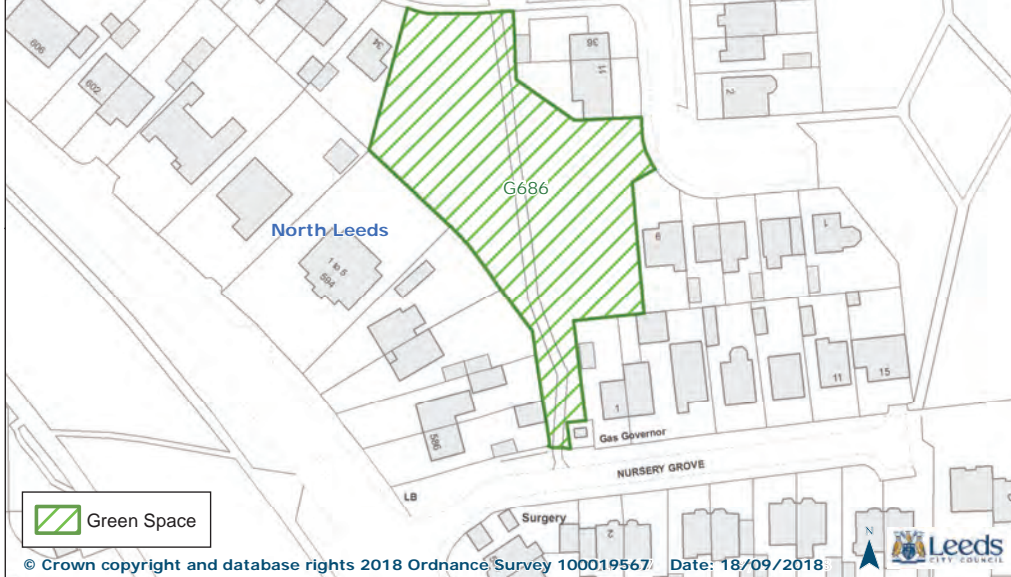
Site Ref: G681  
Site Name: Otley Old Road / Haven Close  
HMCA: North Leeds



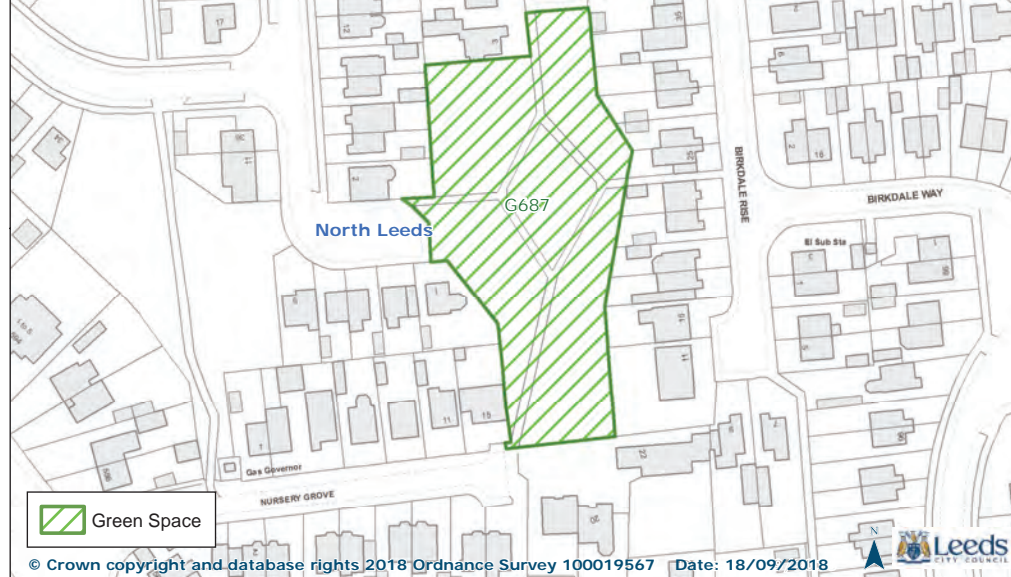
Site Ref: G682  
Site Name: Otley Old Road / Tinshill Lane  
HMCA: North Leeds



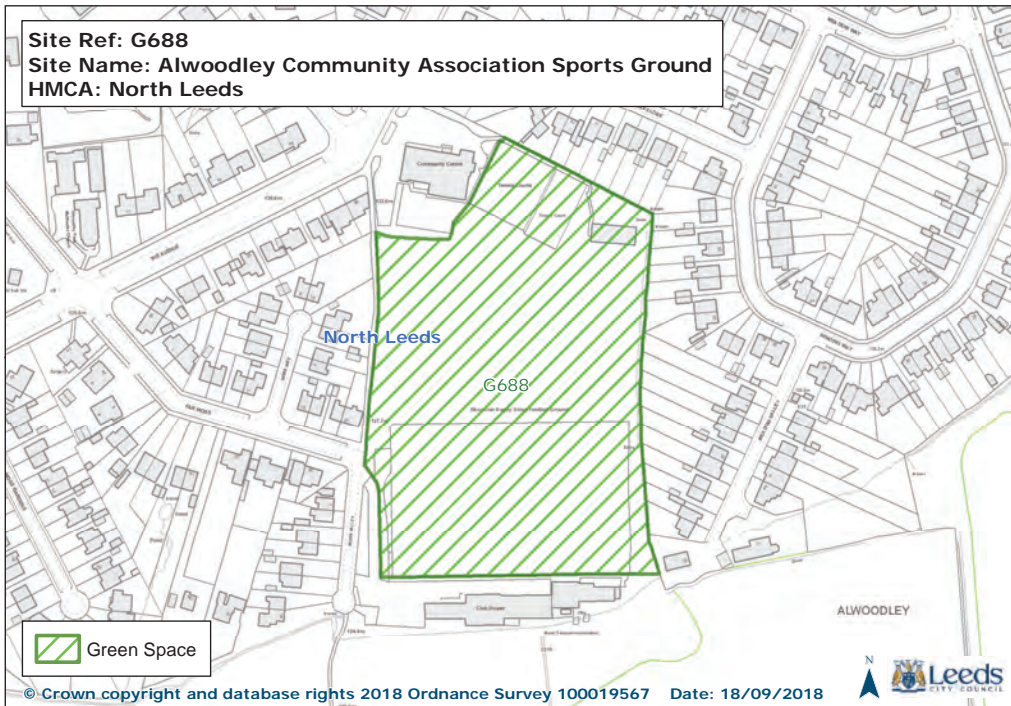
Site Ref: G686  
Site Name: Nursery Grove Greenspace  
HMCA: North Leeds



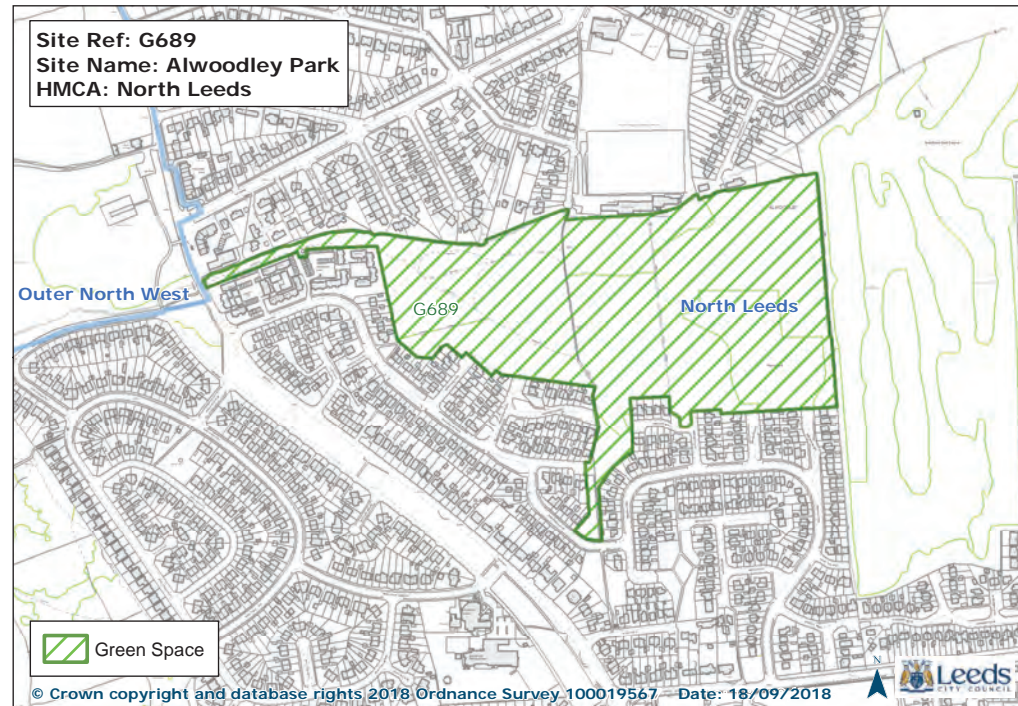
Site Ref: G687  
Site Name: Birkdale Walk Greenspace  
HMCA: North Leeds



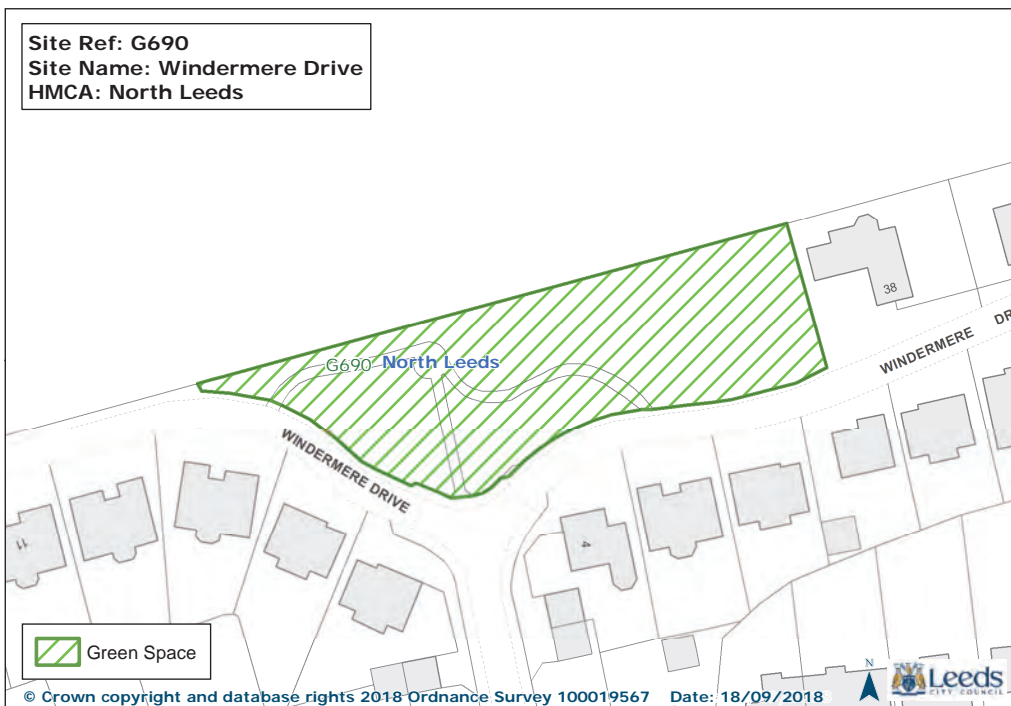
Site Ref: G688  
Site Name: Alwoodley Community Association Sports Ground  
HMCA: North Leeds



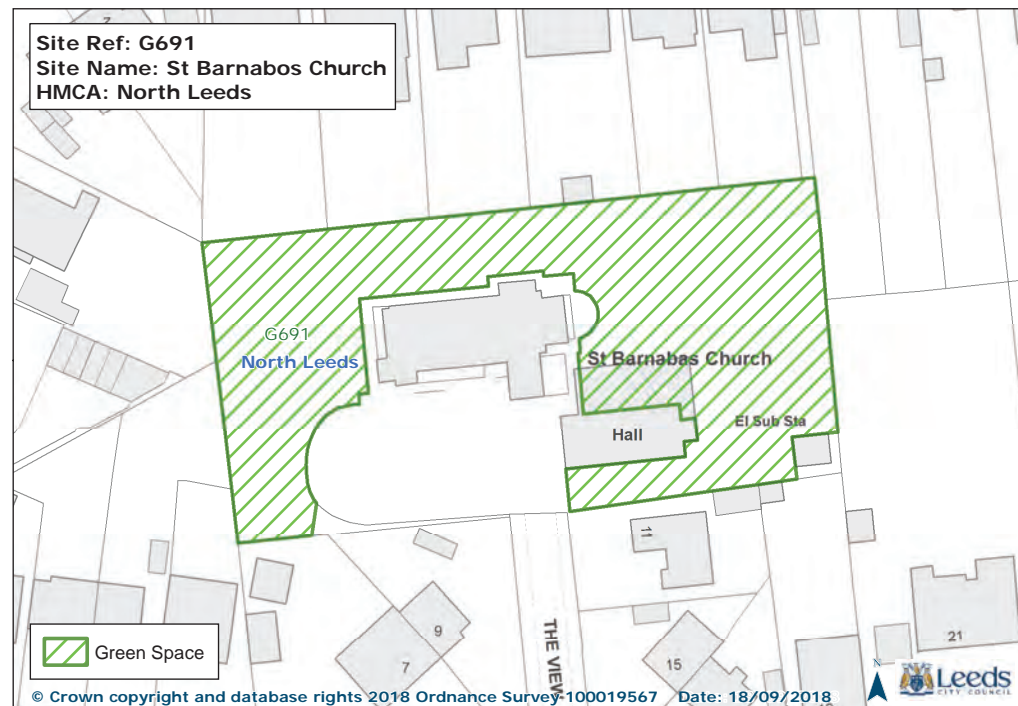
Site Ref: G689  
Site Name: Alwoodley Park  
HMCA: North Leeds

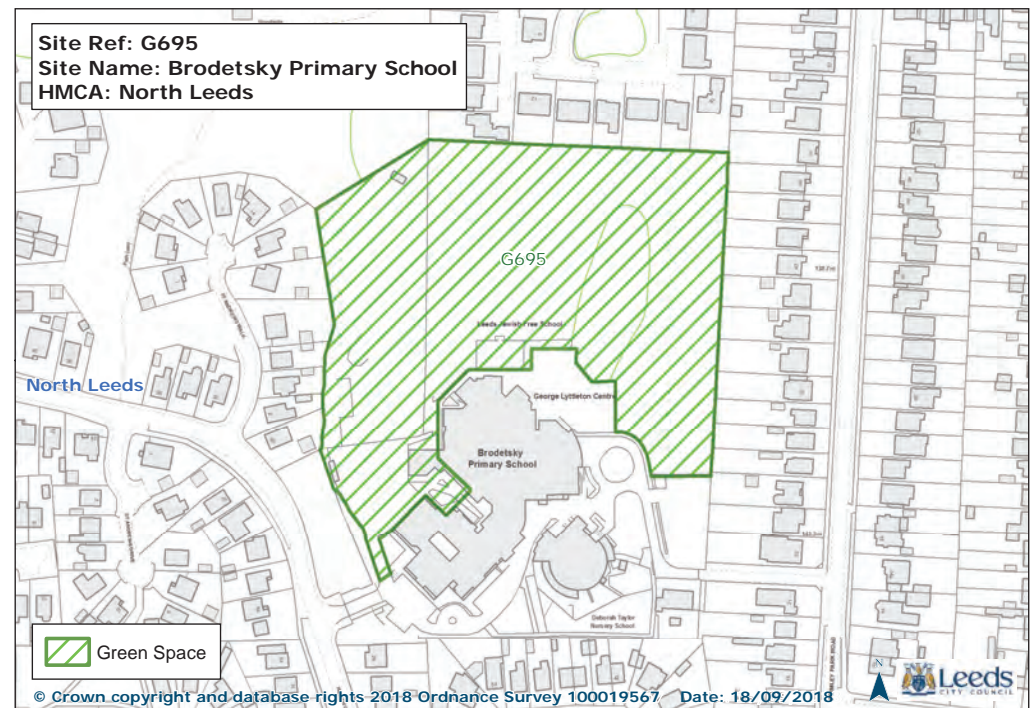
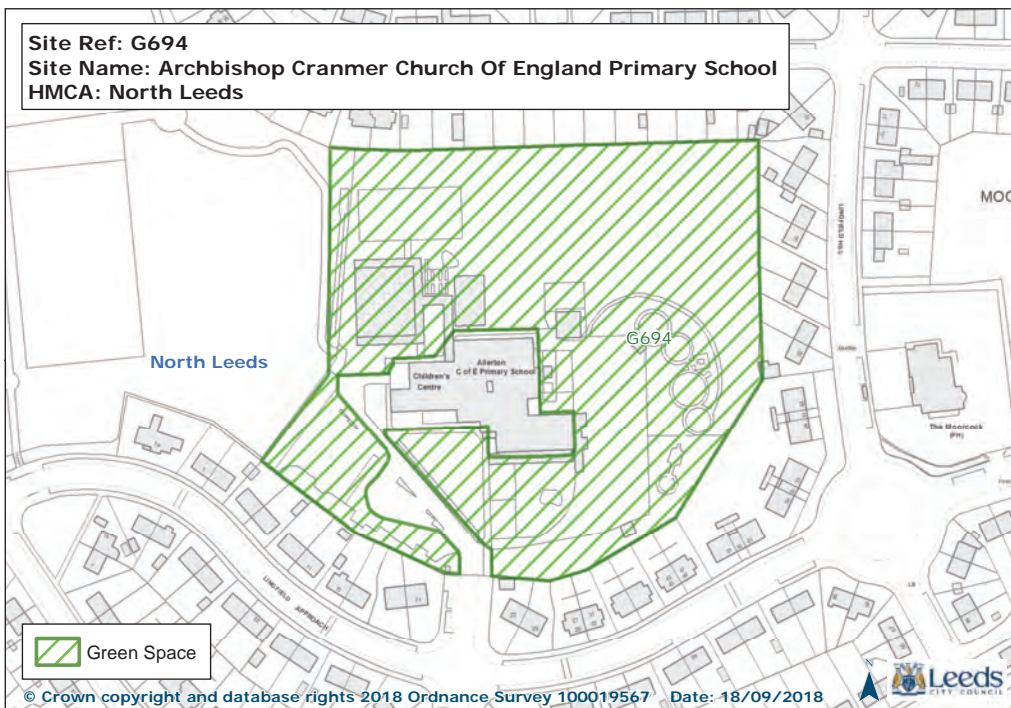
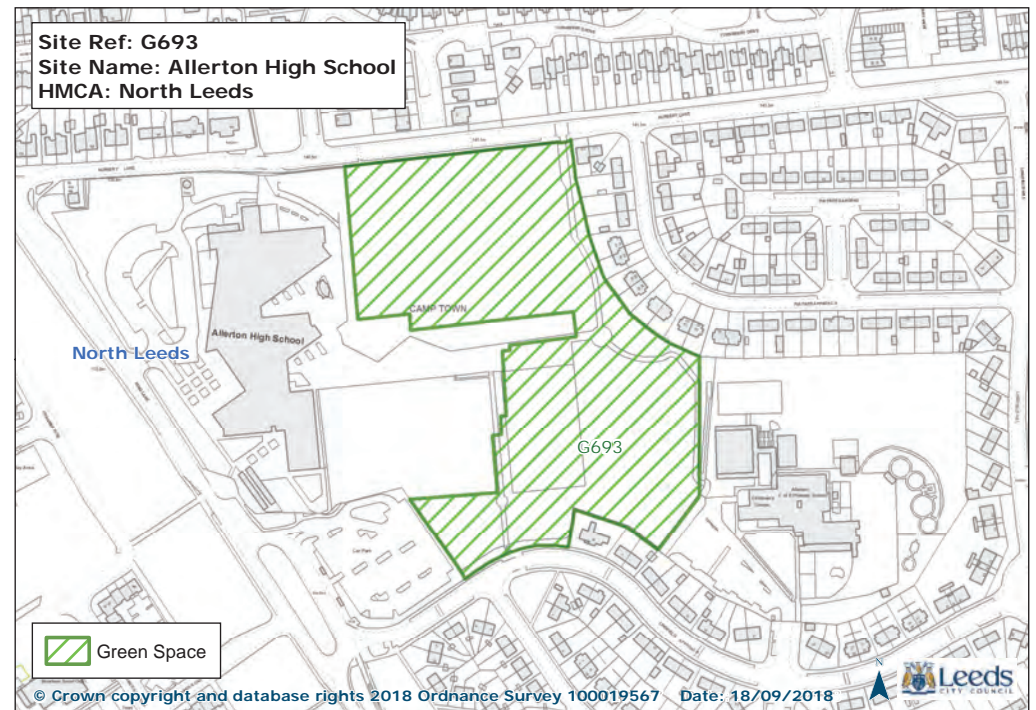
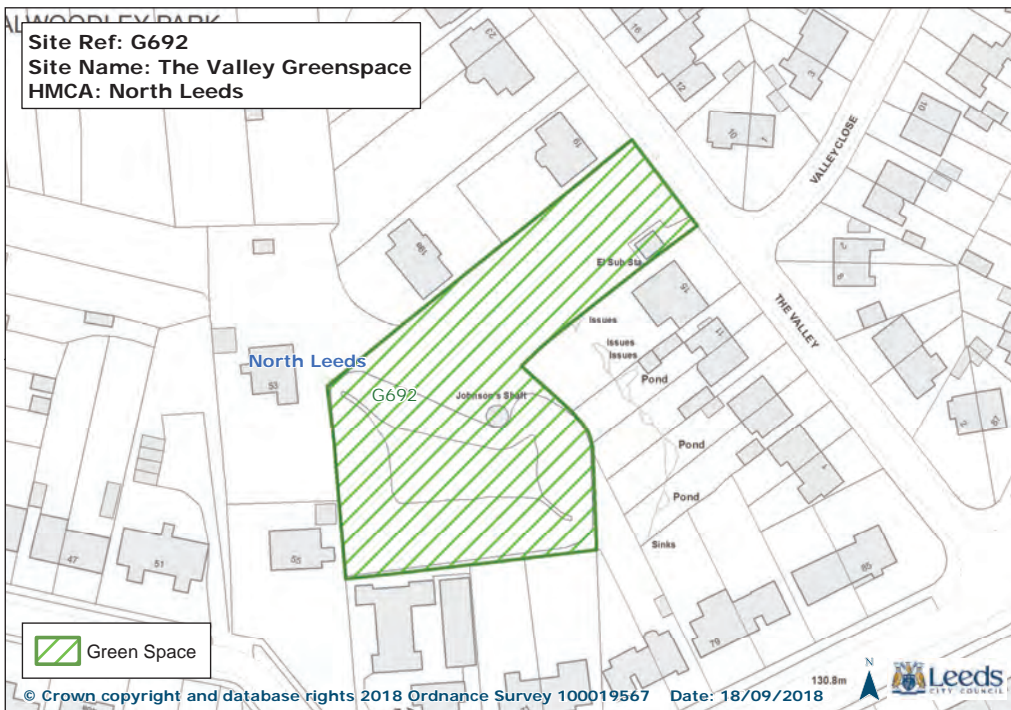


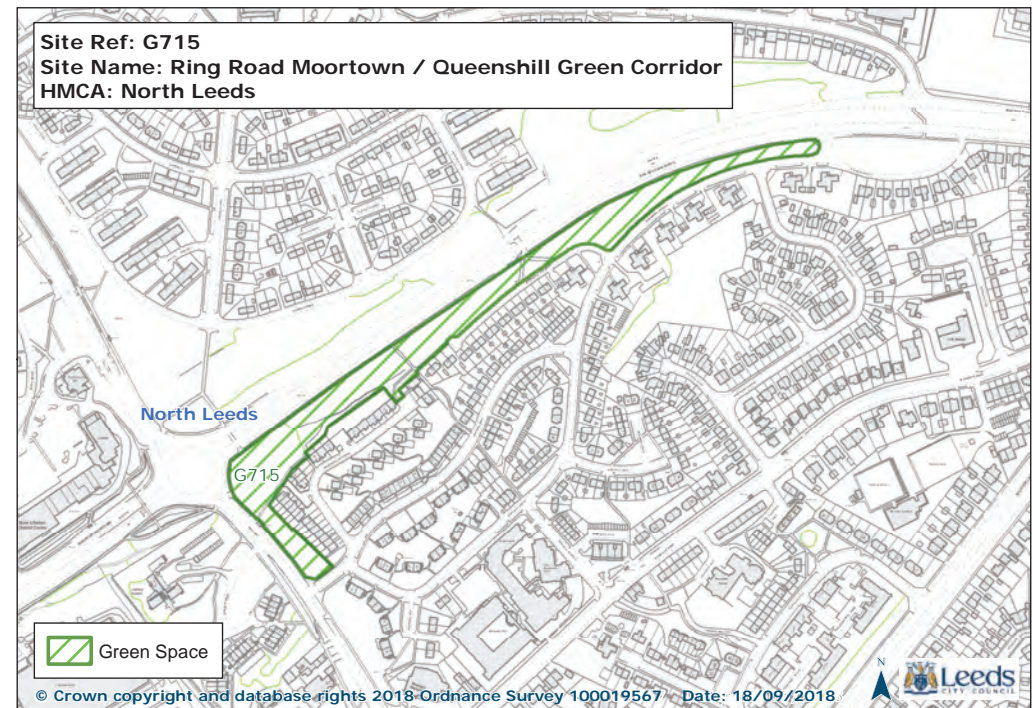
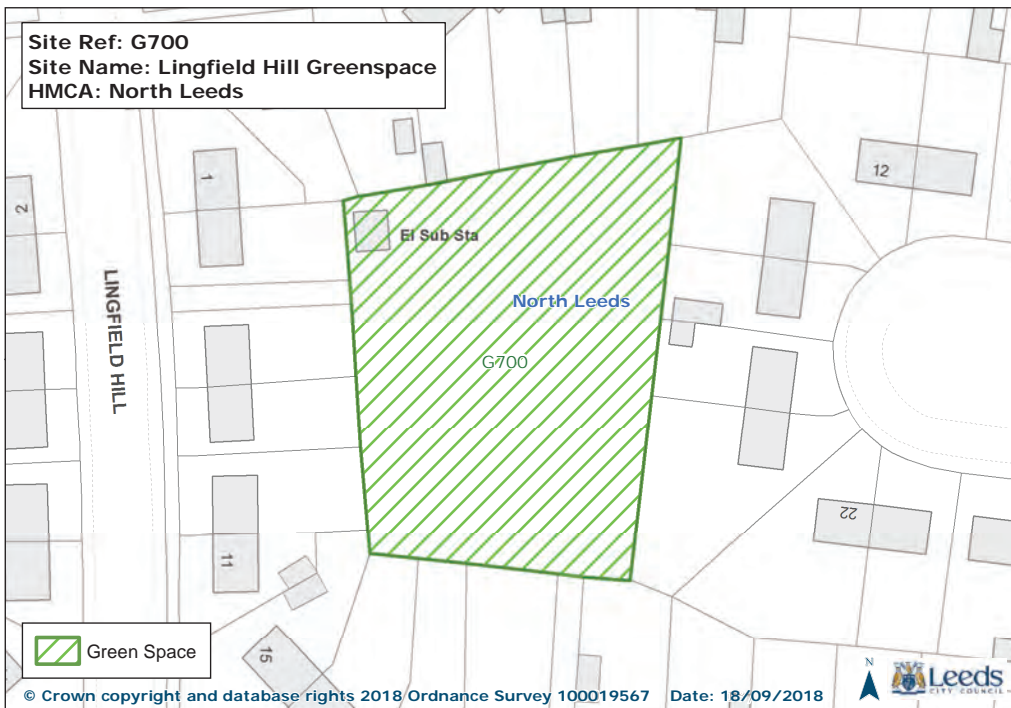
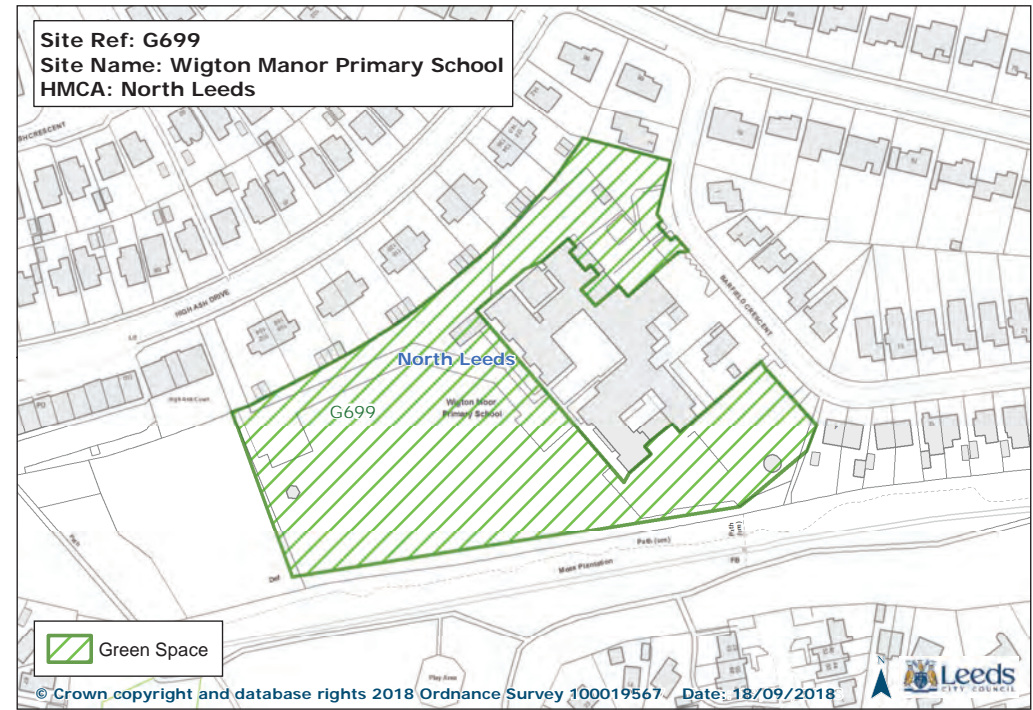
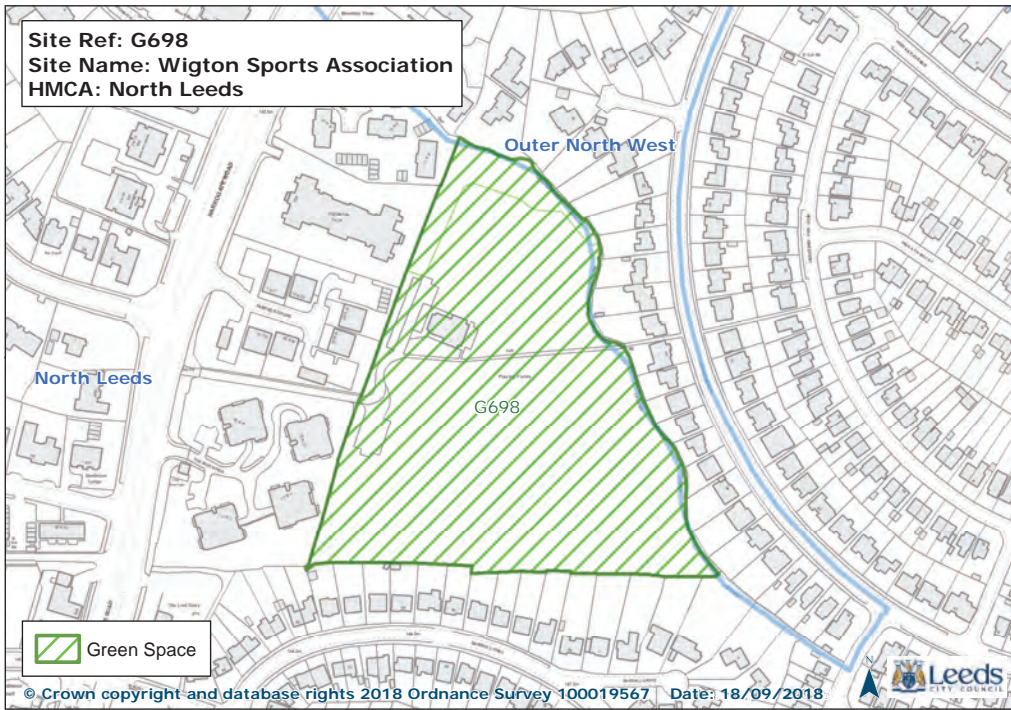
Site Ref: G690  
Site Name: Windermere Drive  
HMCA: North Leeds



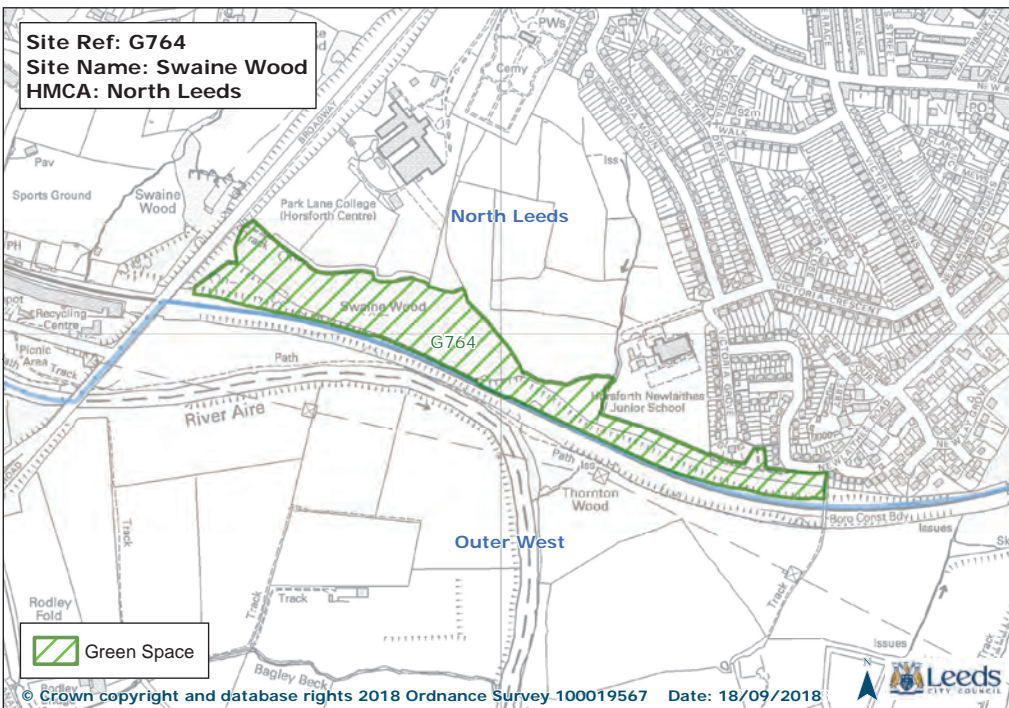
Site Ref: G691  
Site Name: St Barnabas Church  
HMCA: North Leeds



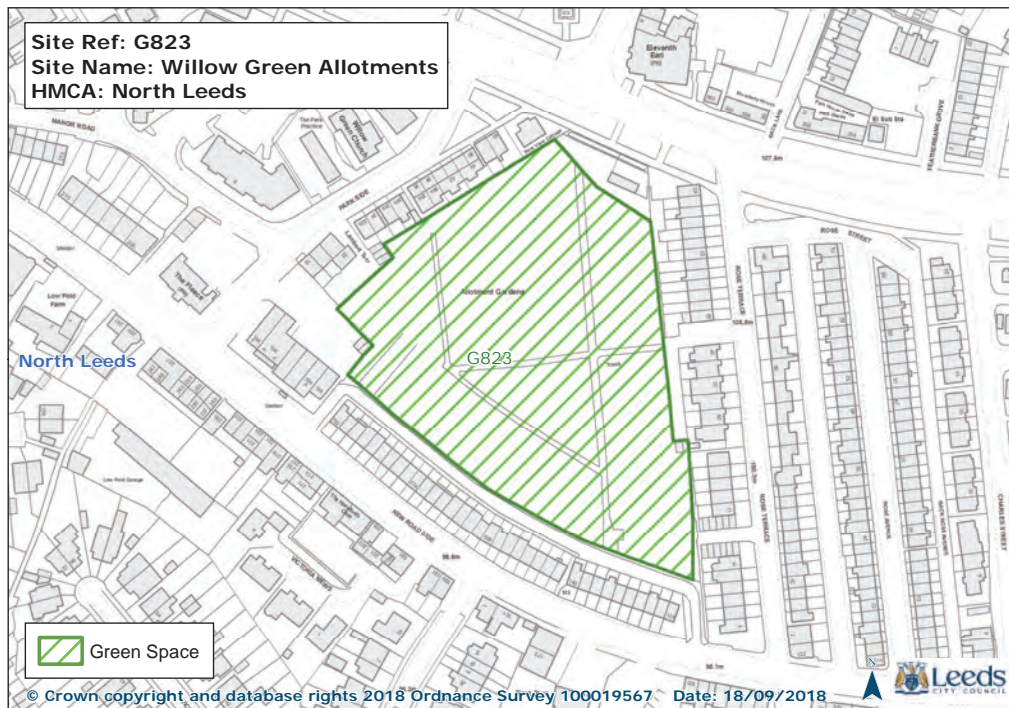




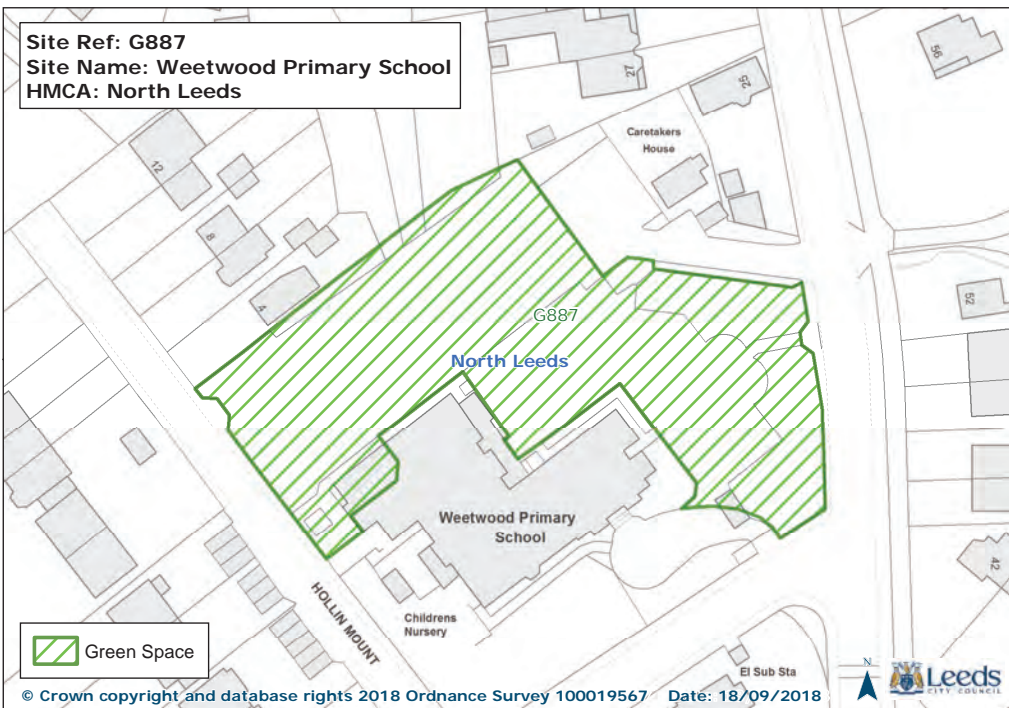
Site Ref: G764  
Site Name: Swaine Wood  
HMCA: North Leeds



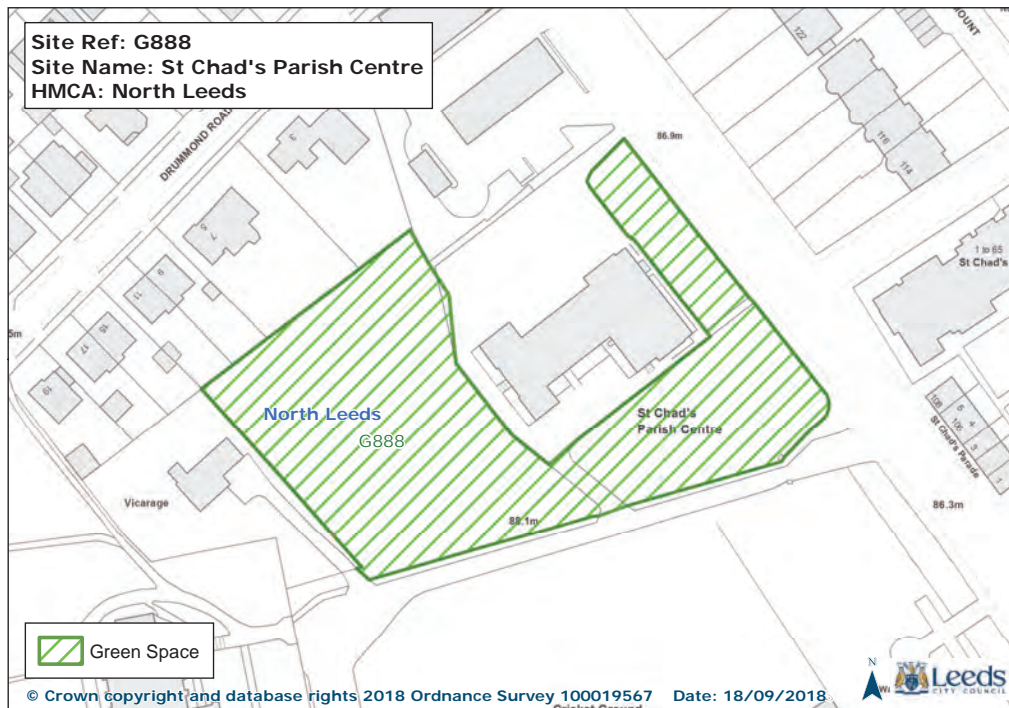
Site Ref: G823  
Site Name: Willow Green Allotments  
HMCA: North Leeds



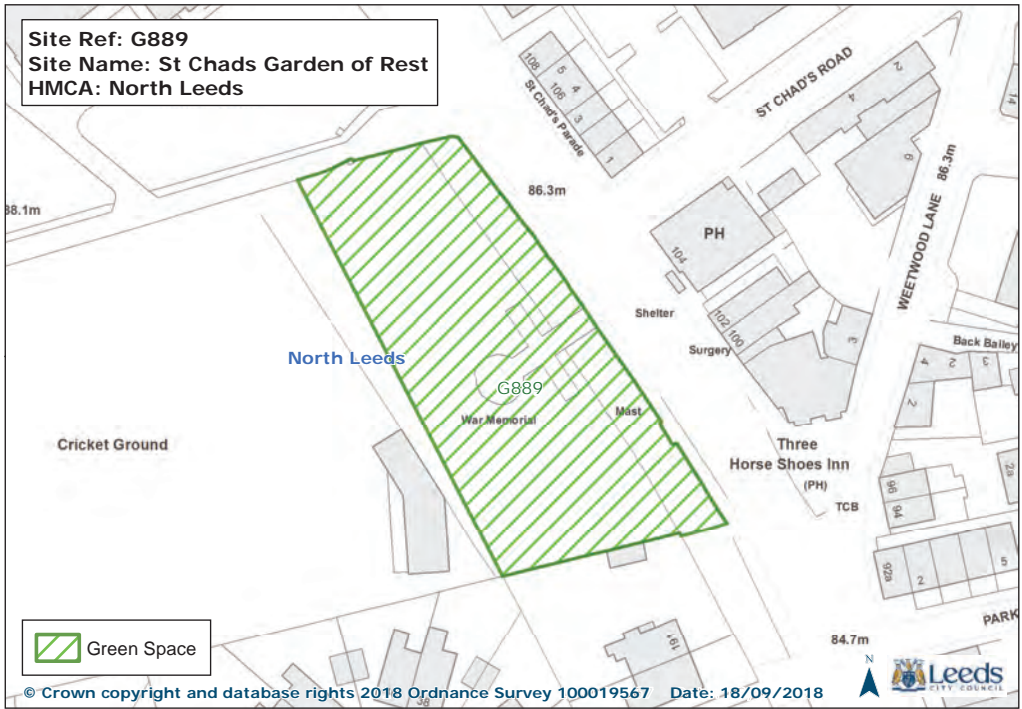
Site Ref: G887  
Site Name: Weetwood Primary School  
HMCA: North Leeds



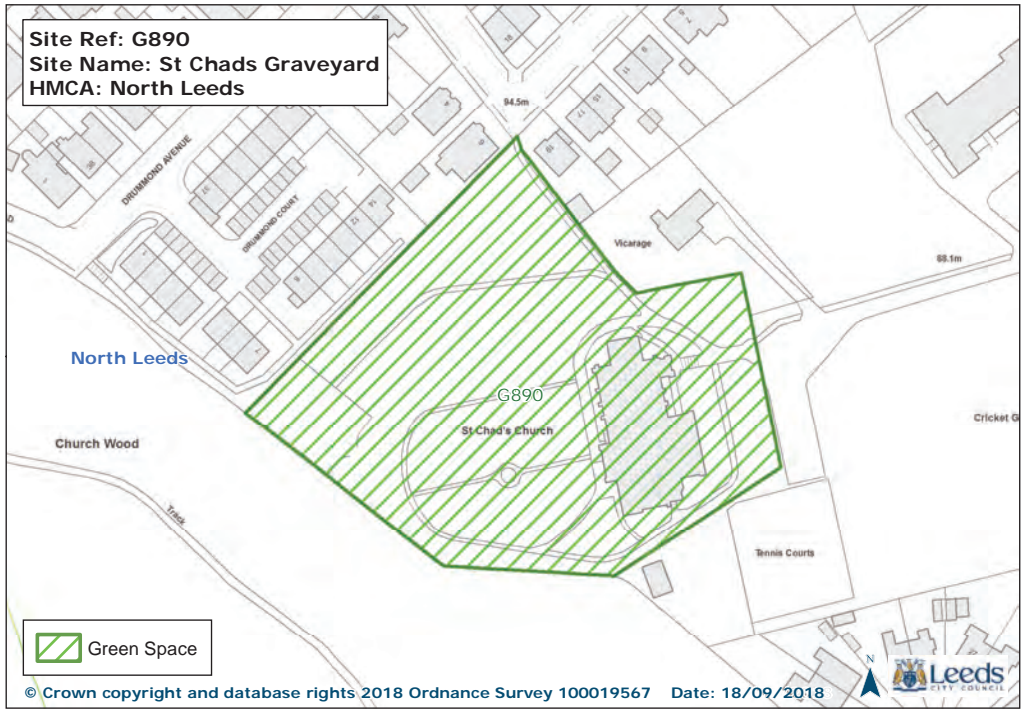
Site Ref: G888  
Site Name: St Chad's Parish Centre  
HMCA: North Leeds



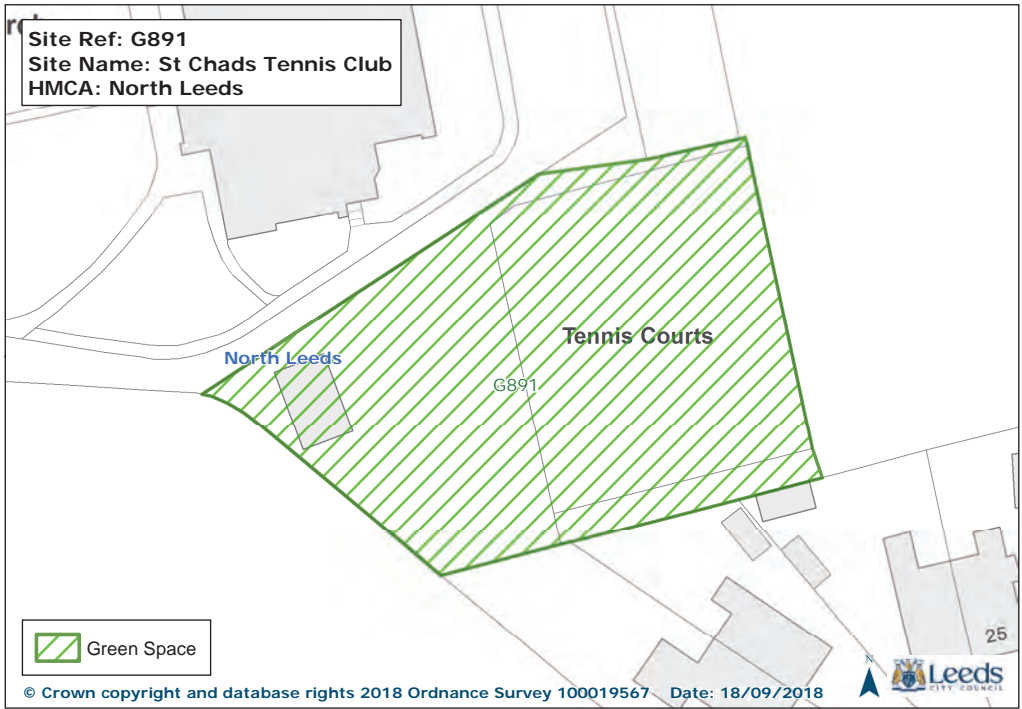
Site Ref: G889  
Site Name: St Chads Garden of Rest  
HMCA: North Leeds



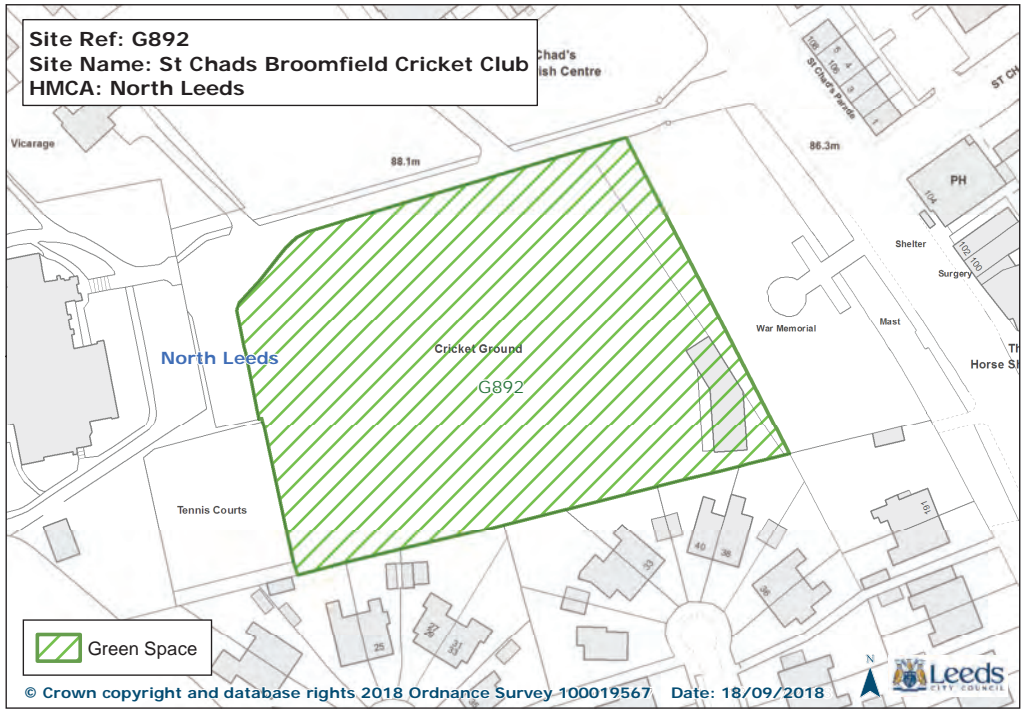
Site Ref: G890  
Site Name: St Chads Graveyard  
HMCA: North Leeds

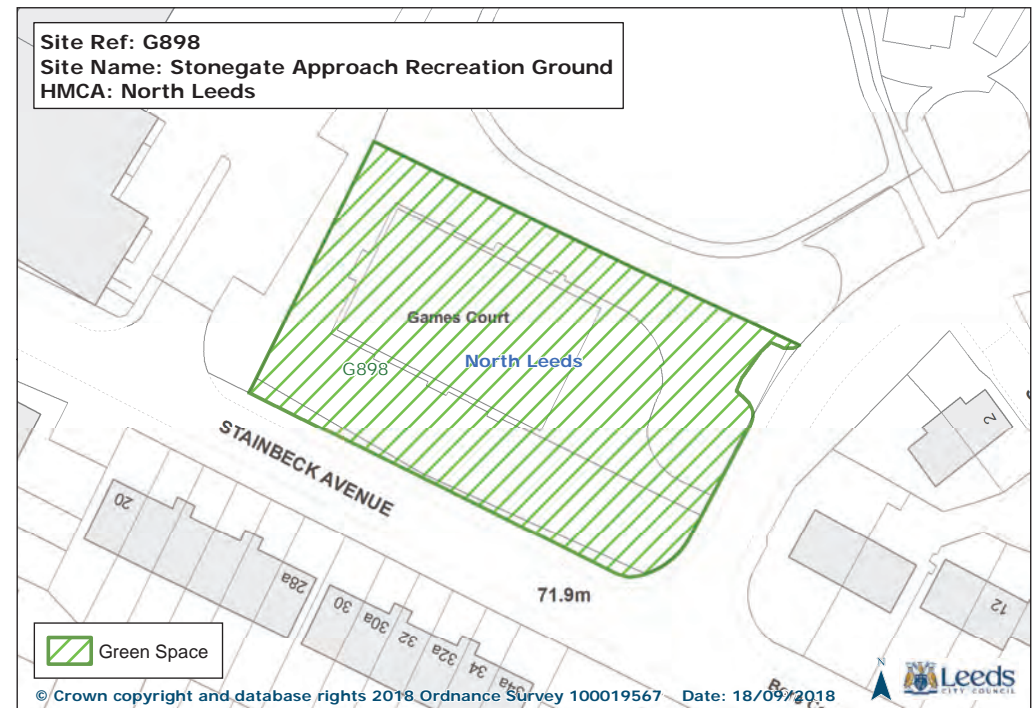
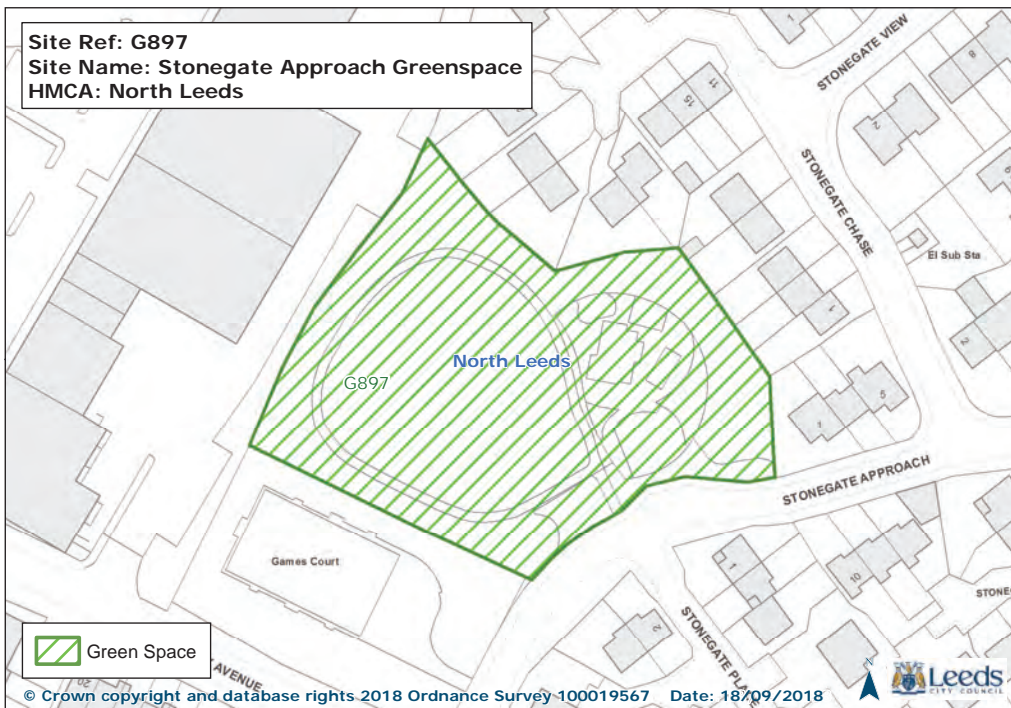
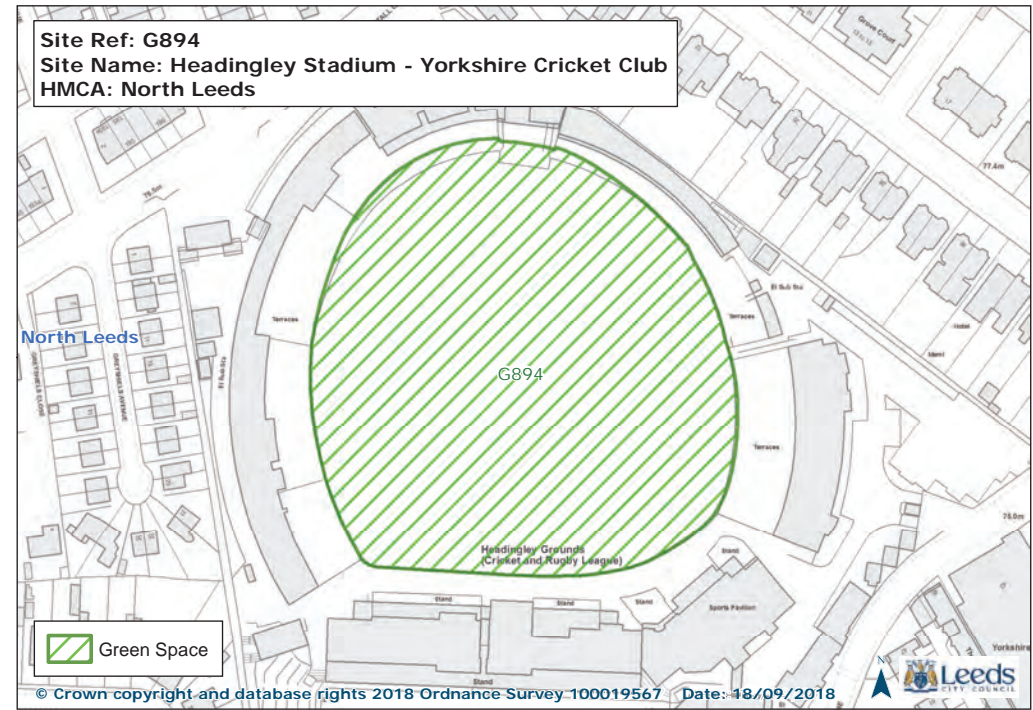
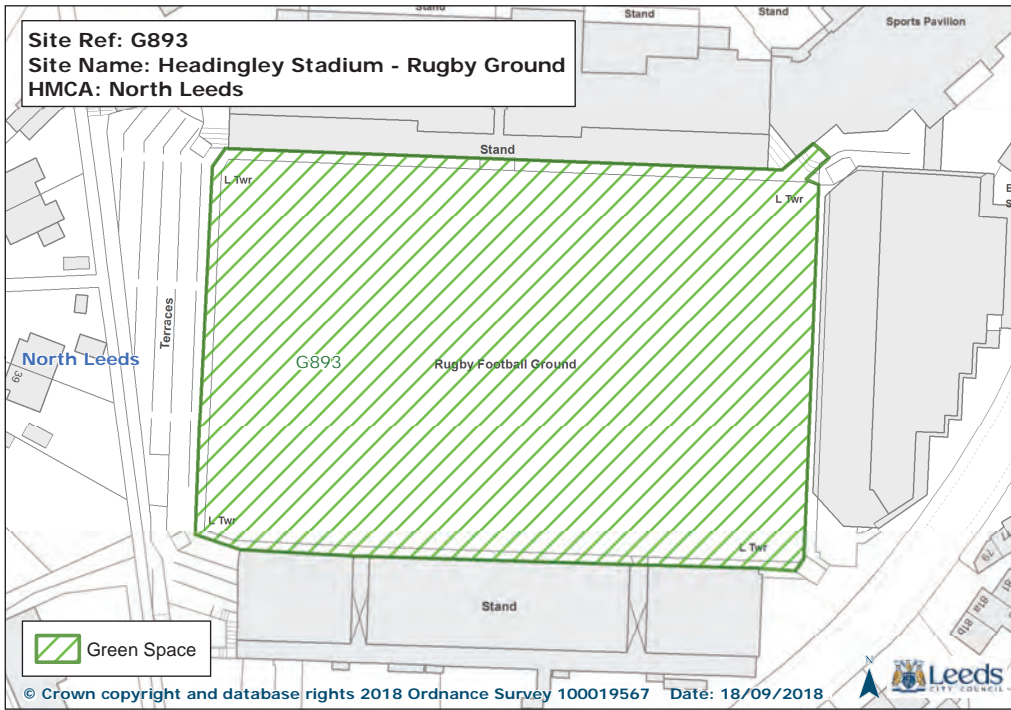


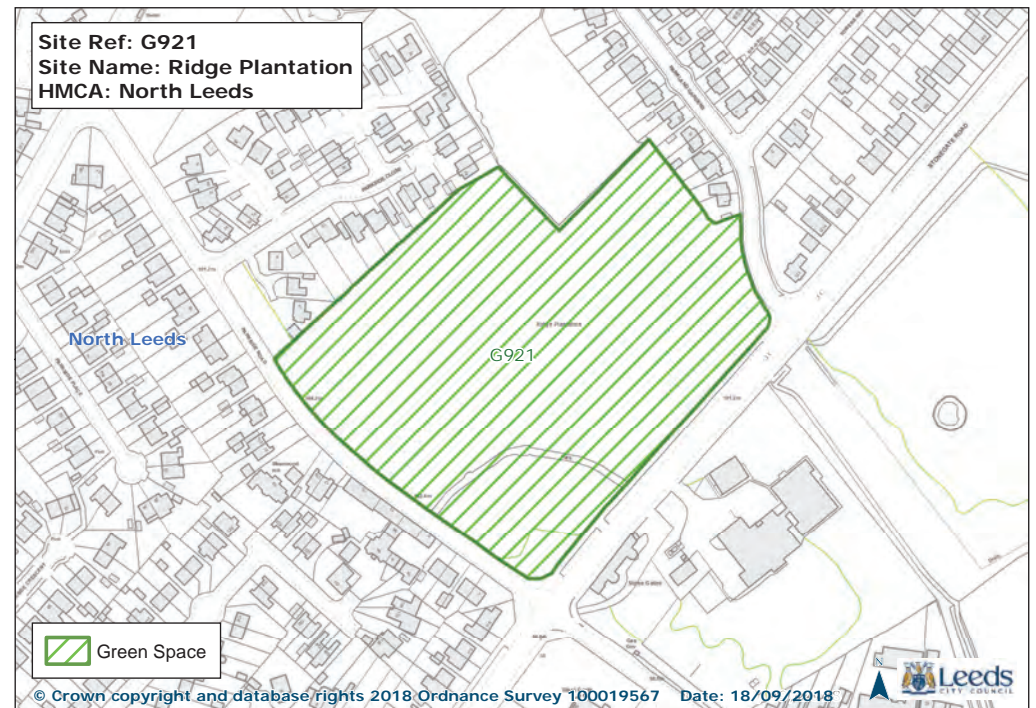
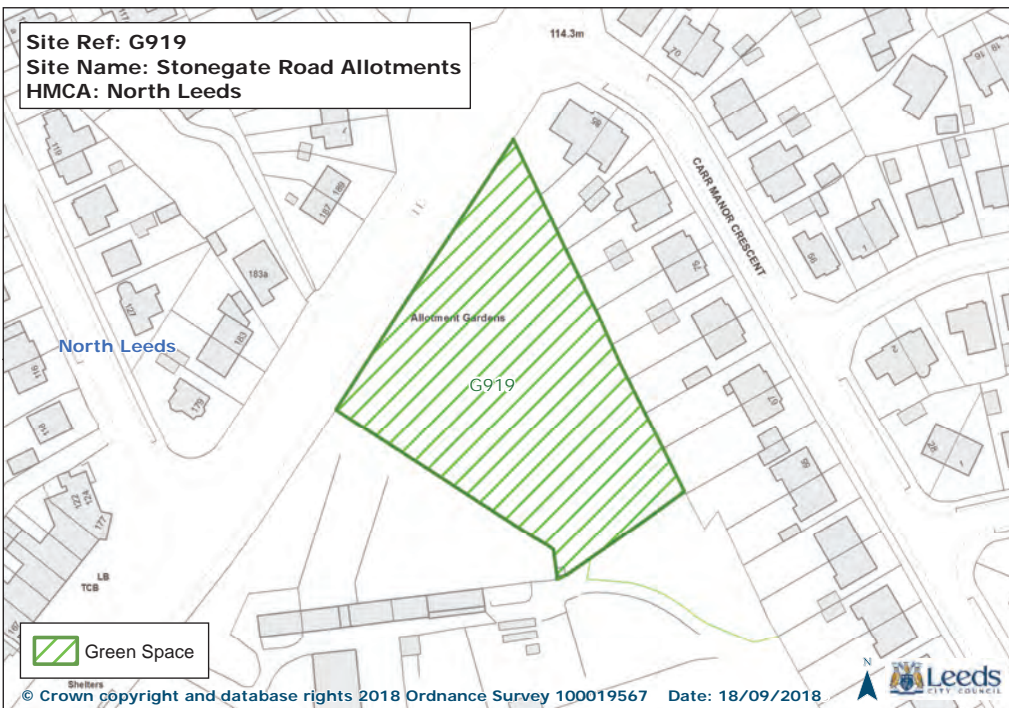
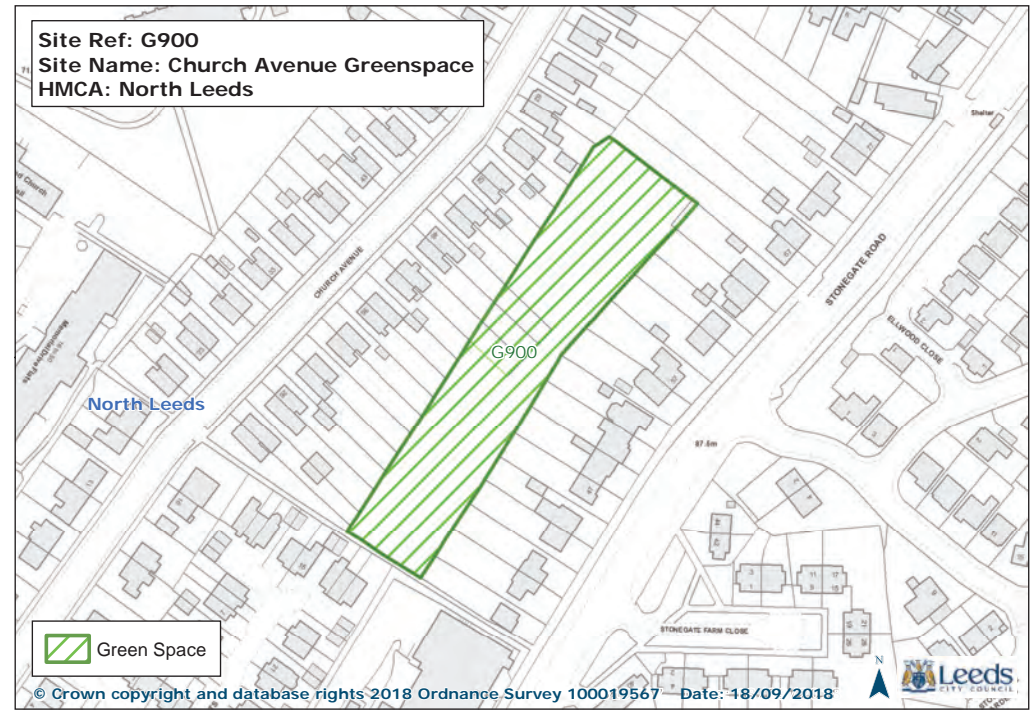
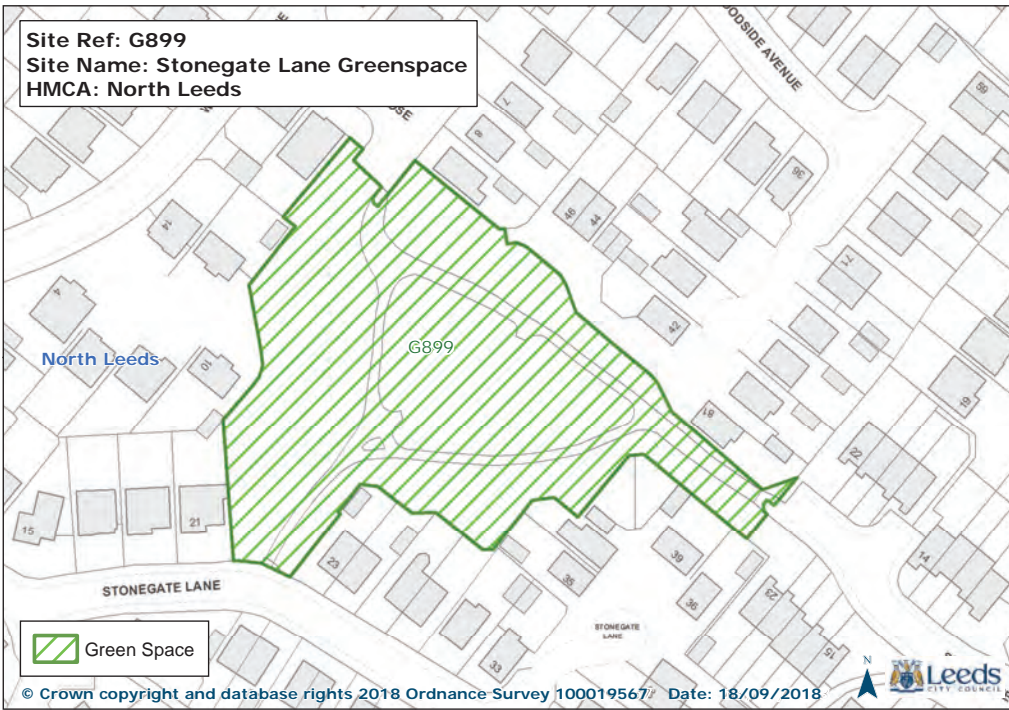
Site Ref: G891  
Site Name: St Chads Tennis Club  
HMCA: North Leeds



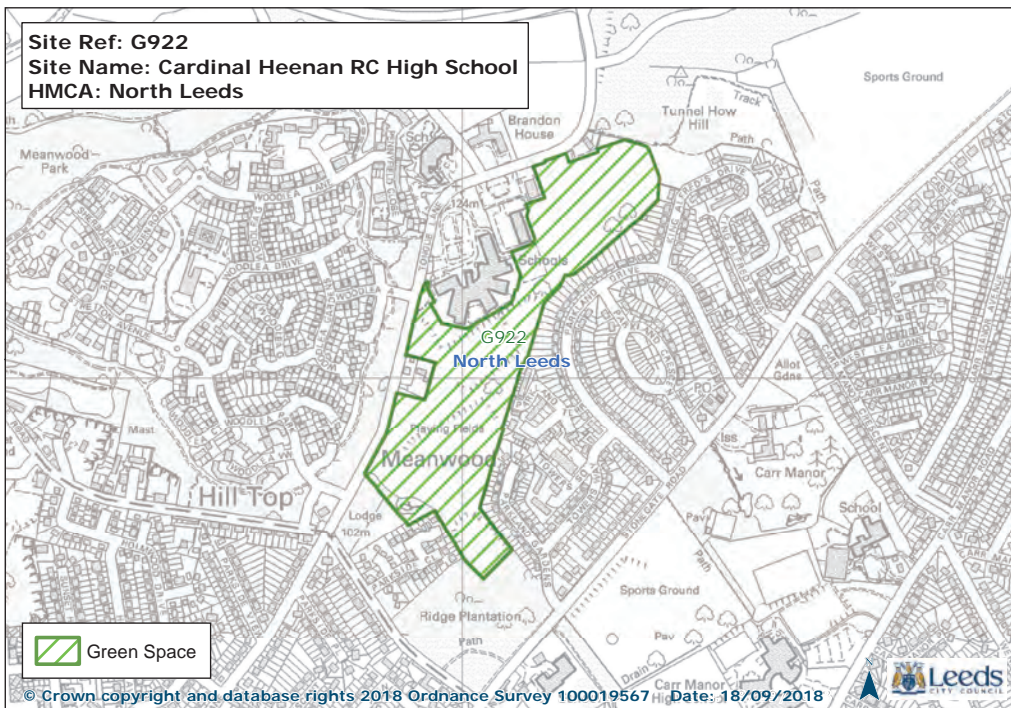
Site Ref: G892  
Site Name: St Chads Broomfield Cricket Club  
HMCA: North Leeds



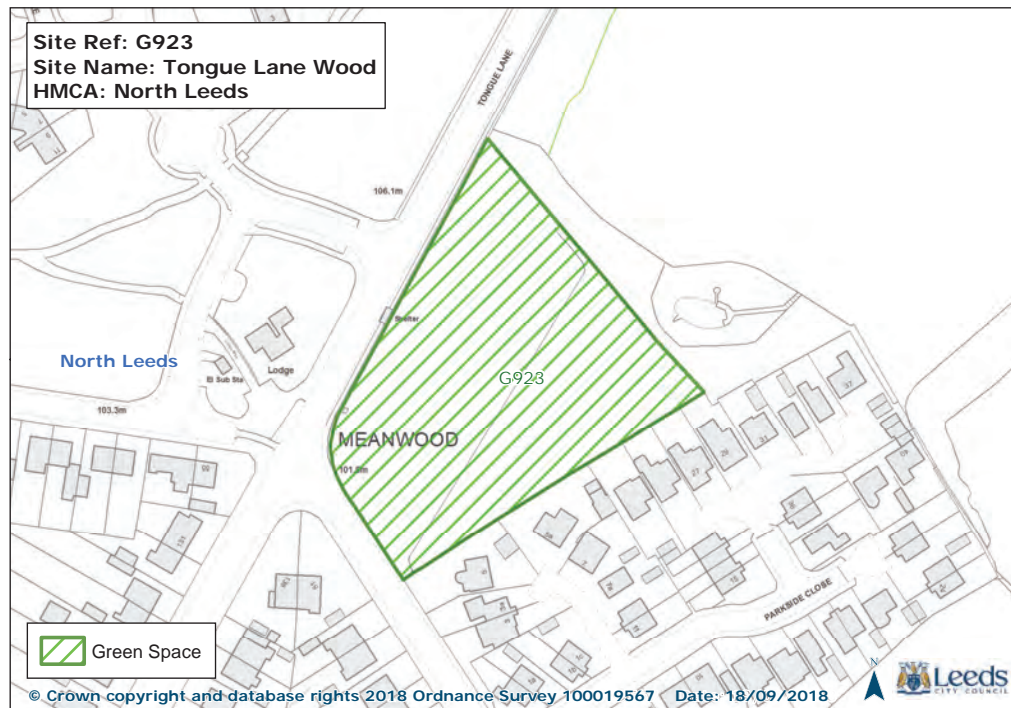




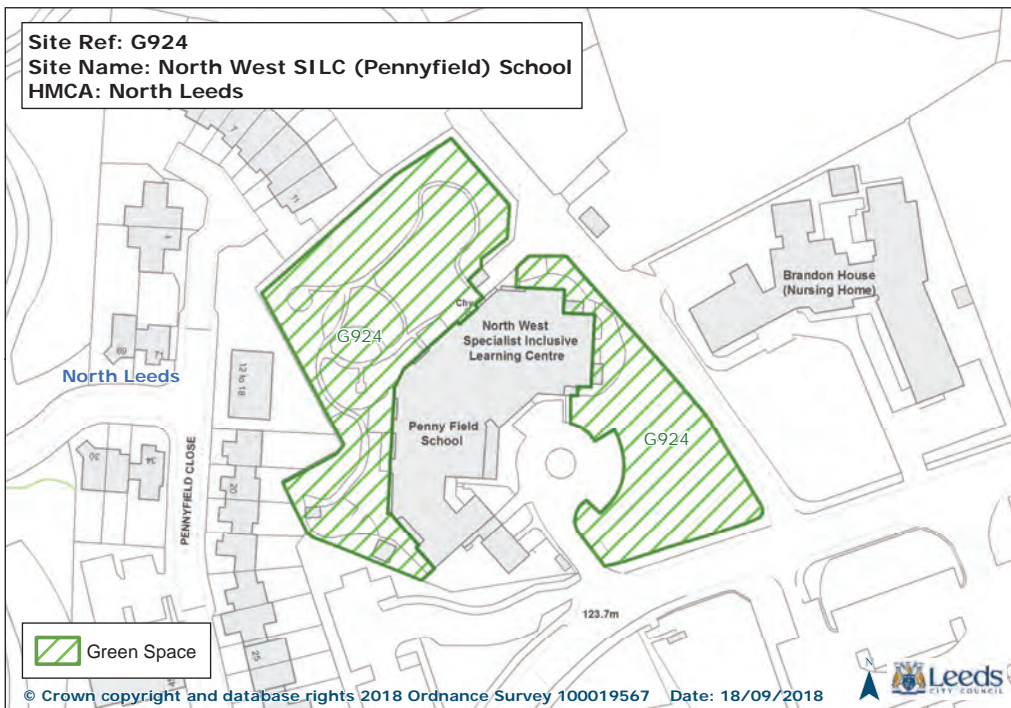
Site Ref: G922  
Site Name: Cardinal Heenan RC High School  
HMCA: North Leeds



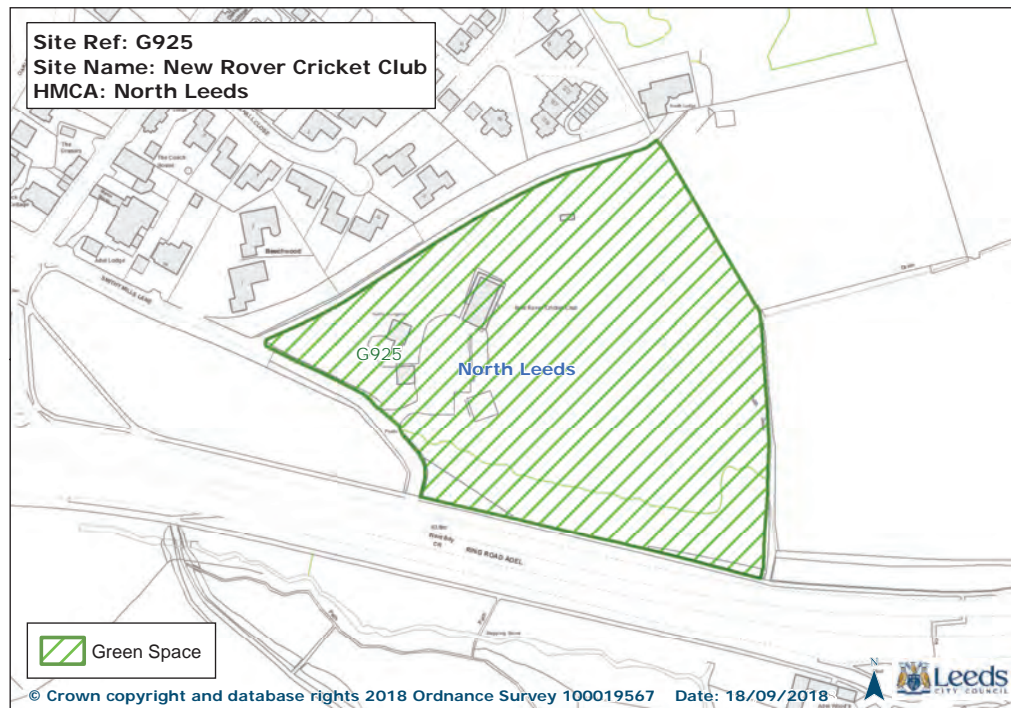
Site Ref: G923  
Site Name: Tongue Lane Wood  
HMCA: North Leeds



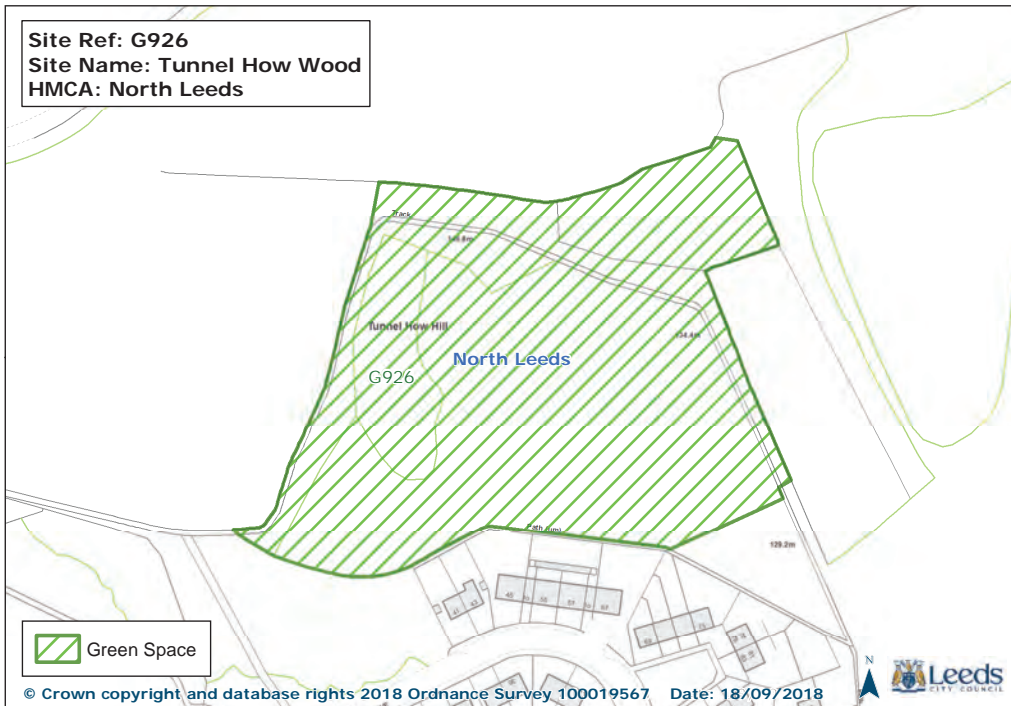
Site Ref: G924  
Site Name: North West SILC (Pennyfield) School  
HMCA: North Leeds



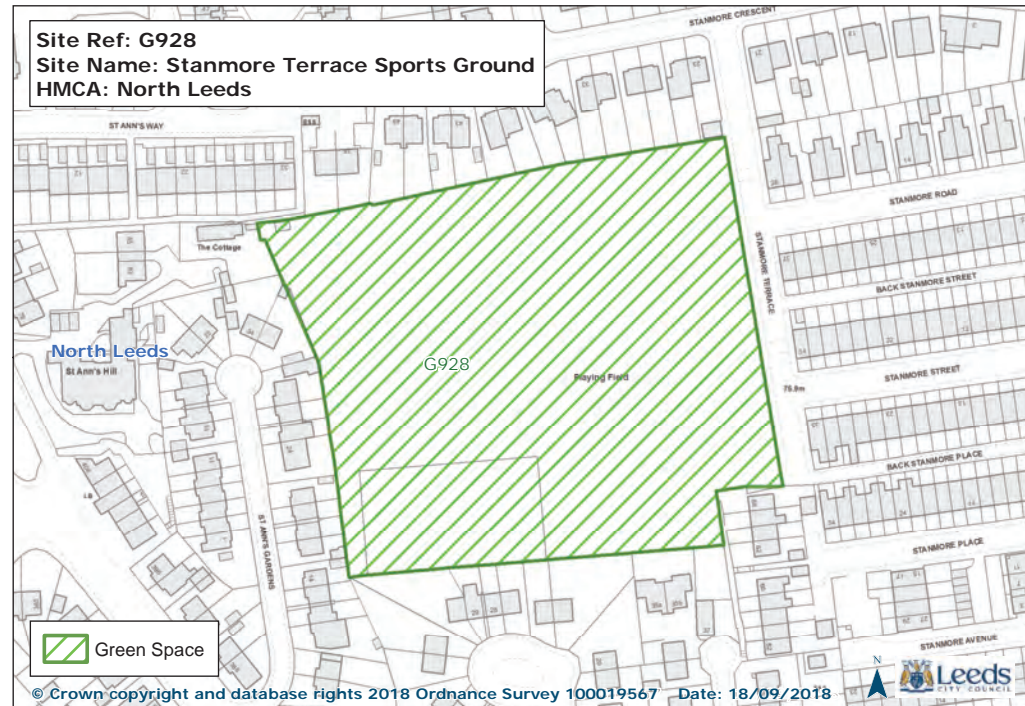
Site Ref: G925  
Site Name: New Rover Cricket Club  
HMCA: North Leeds



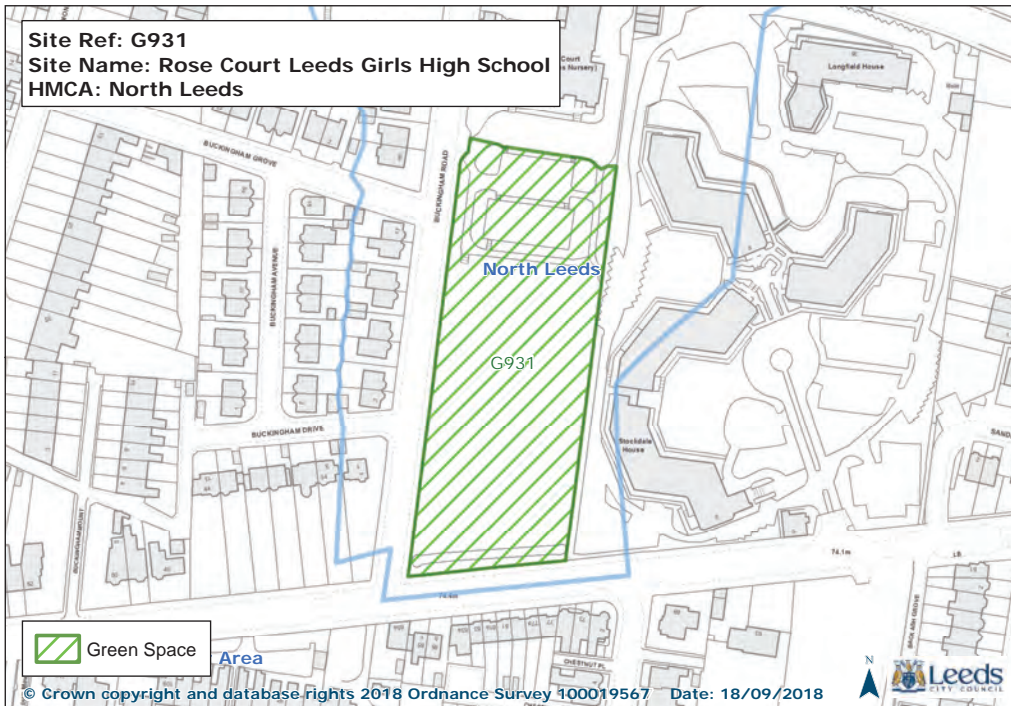
Site Ref: G926  
Site Name: Tunnel How Wood  
HMCA: North Leeds



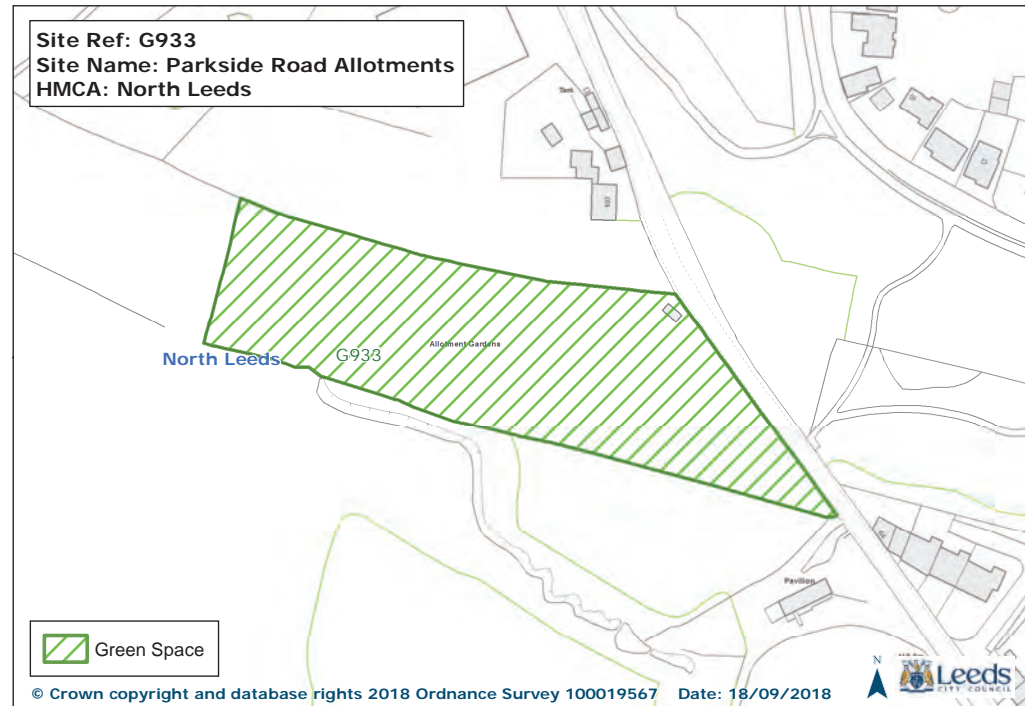
Site Ref: G928  
Site Name: Stanmore Terrace Sports Ground  
HMCA: North Leeds

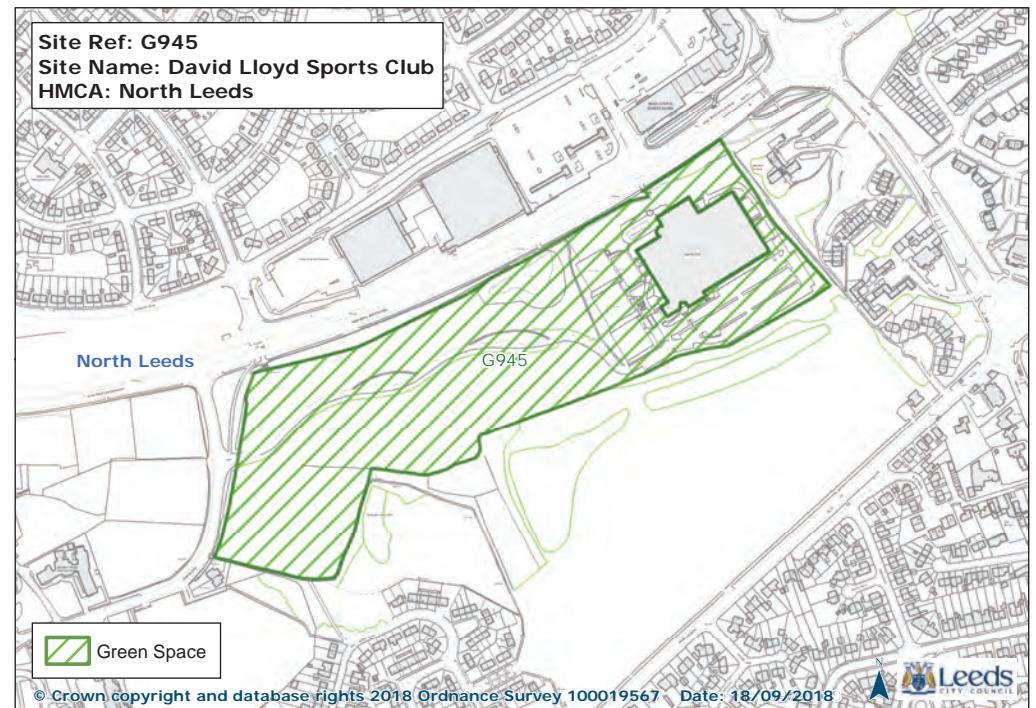
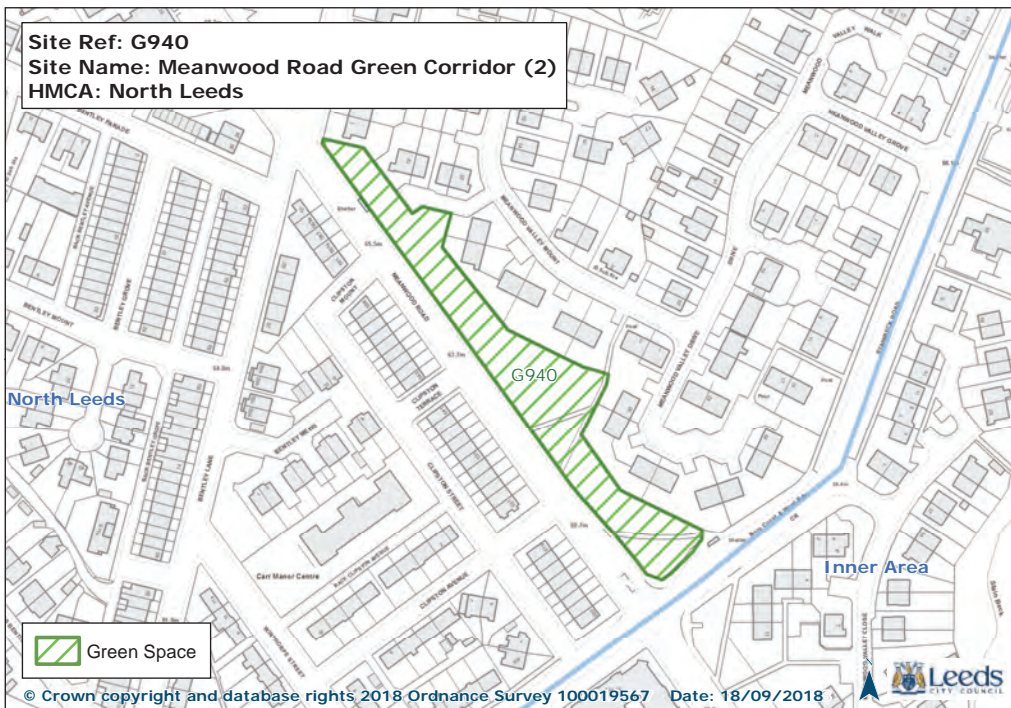
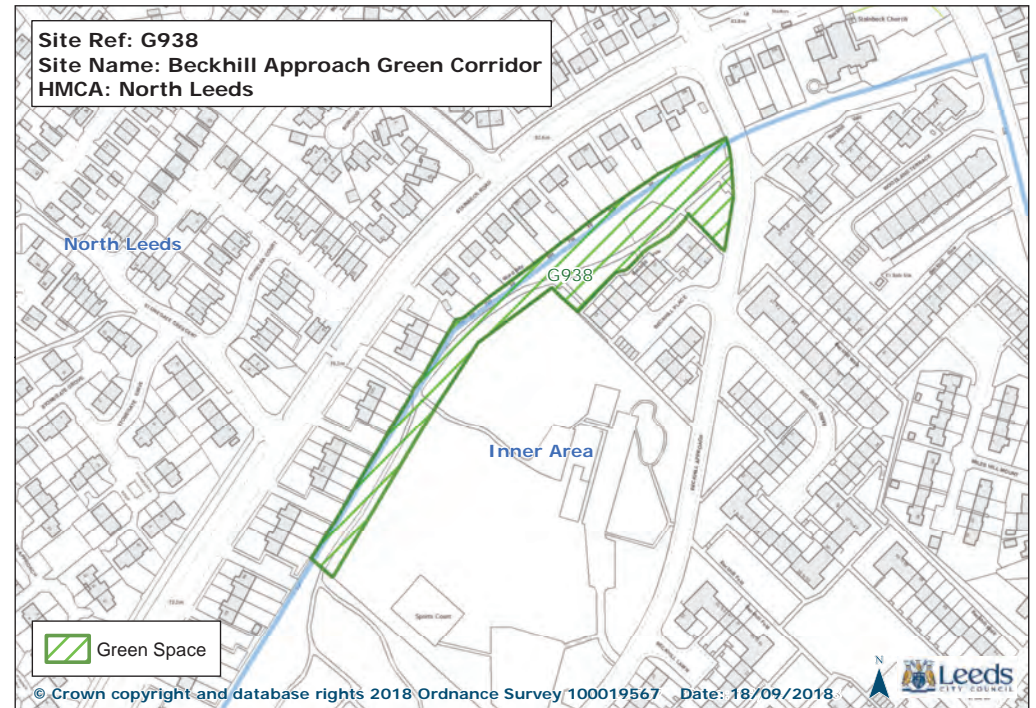
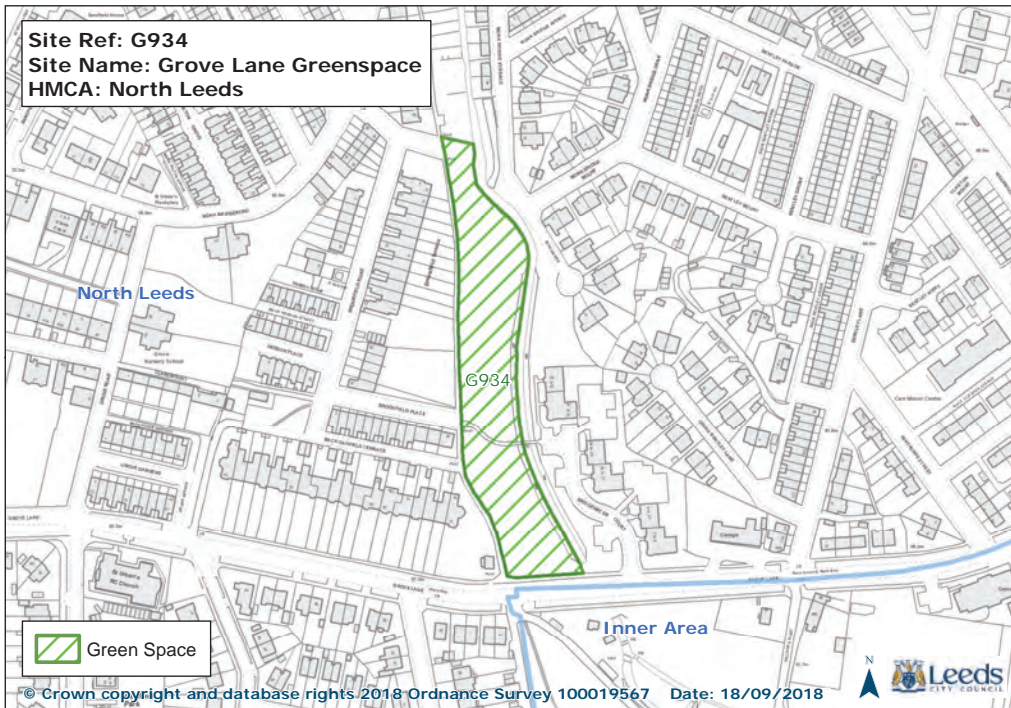


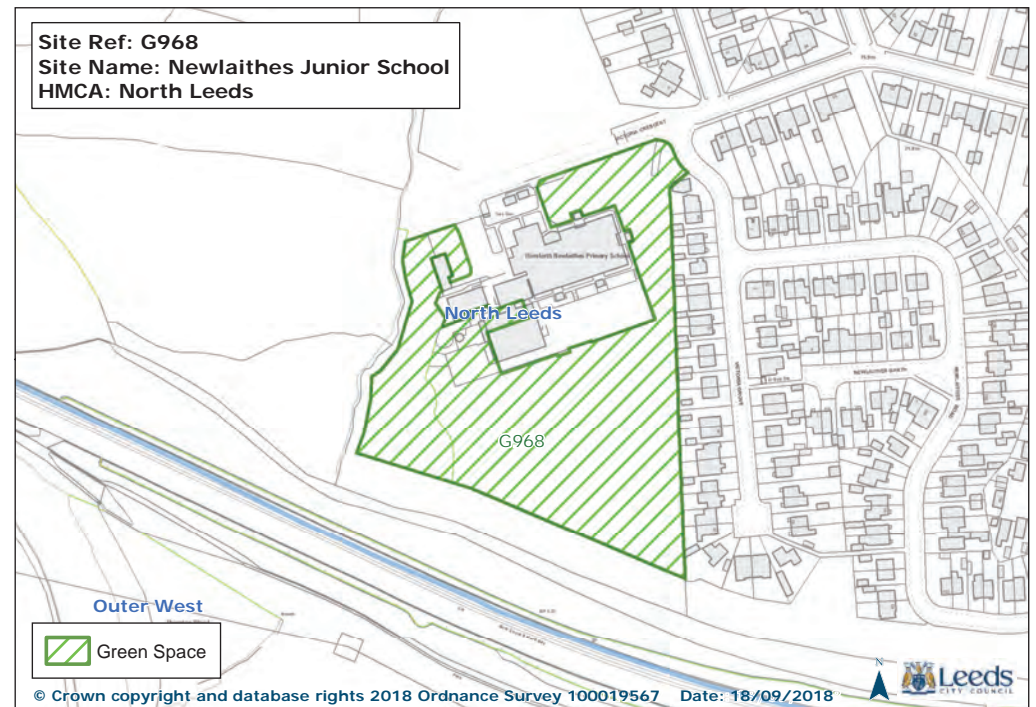
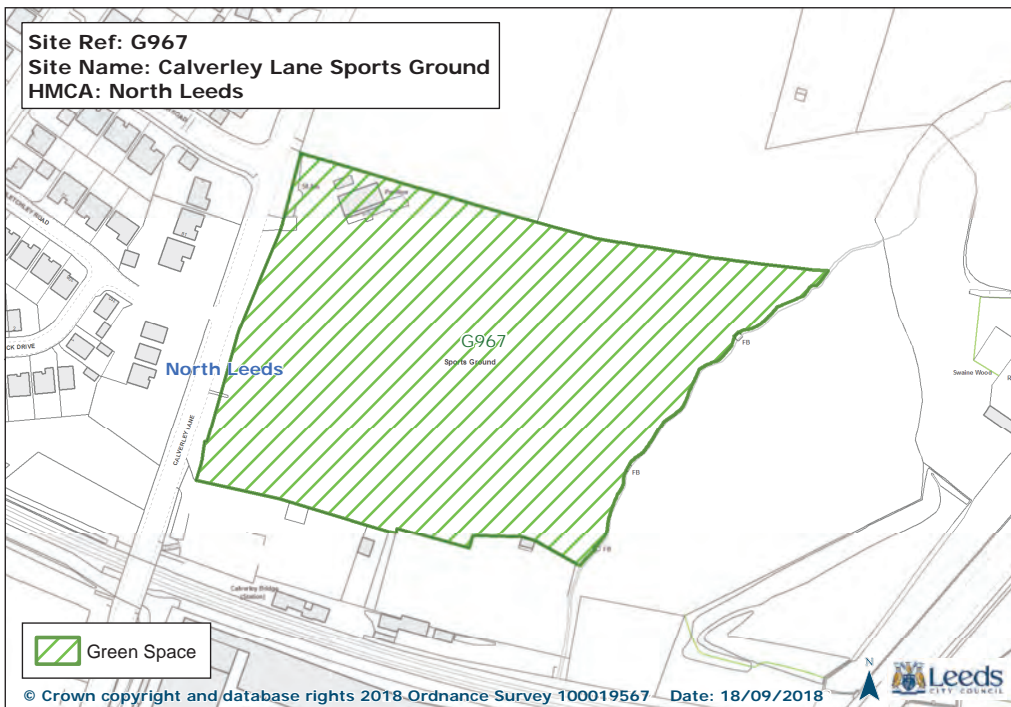
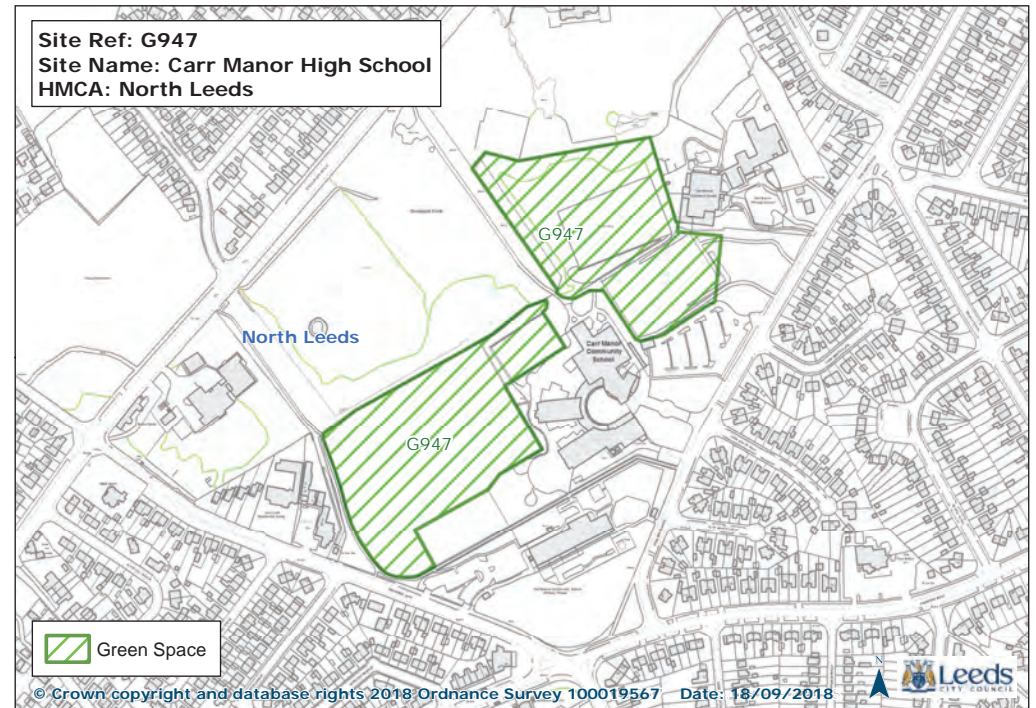
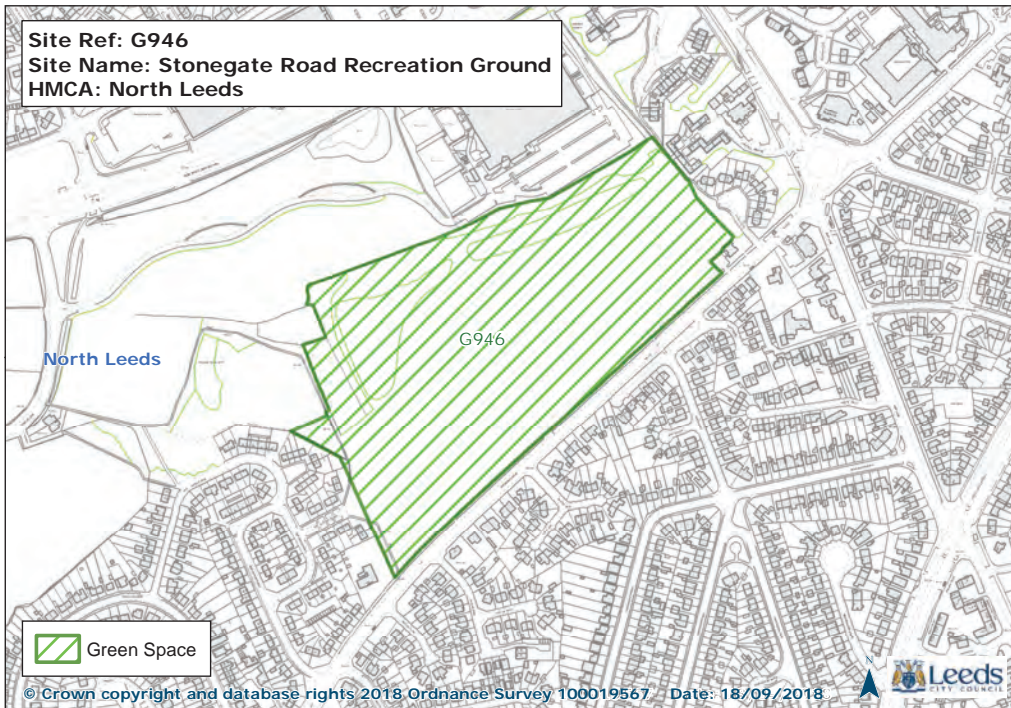
Site Ref: G931  
Site Name: Rose Court Leeds Girls High School  
HMCA: North Leeds

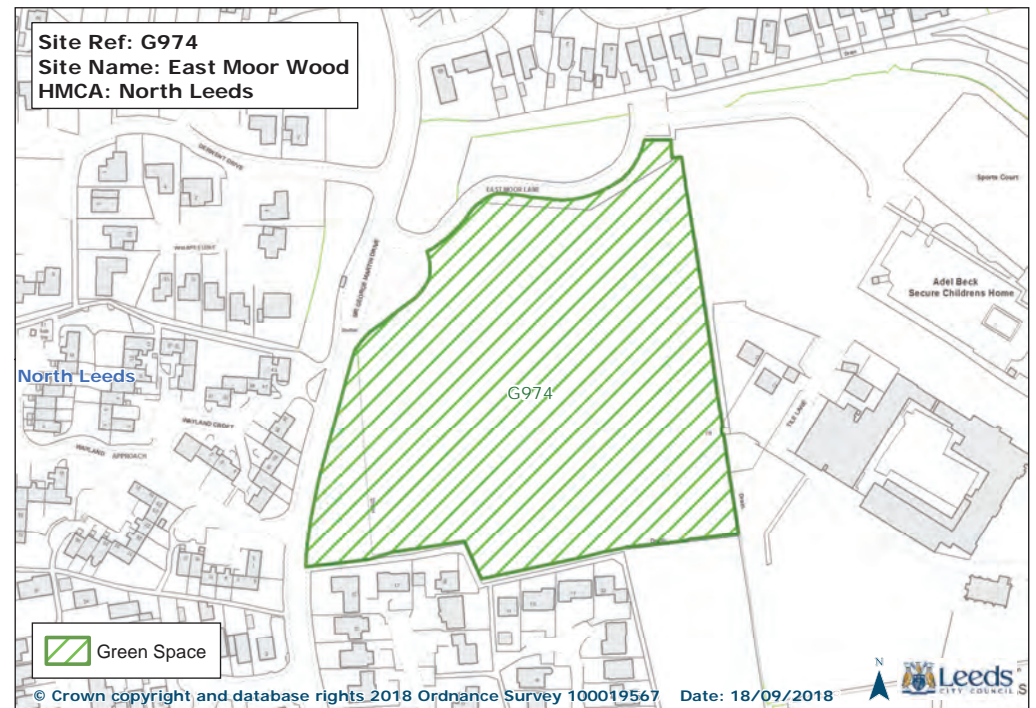
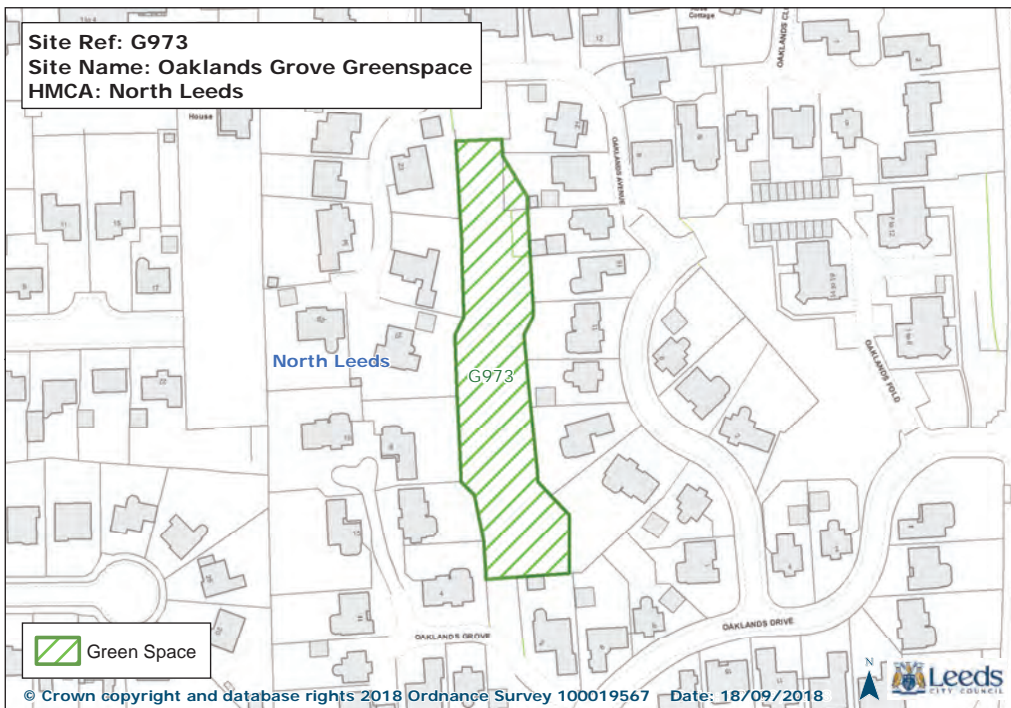
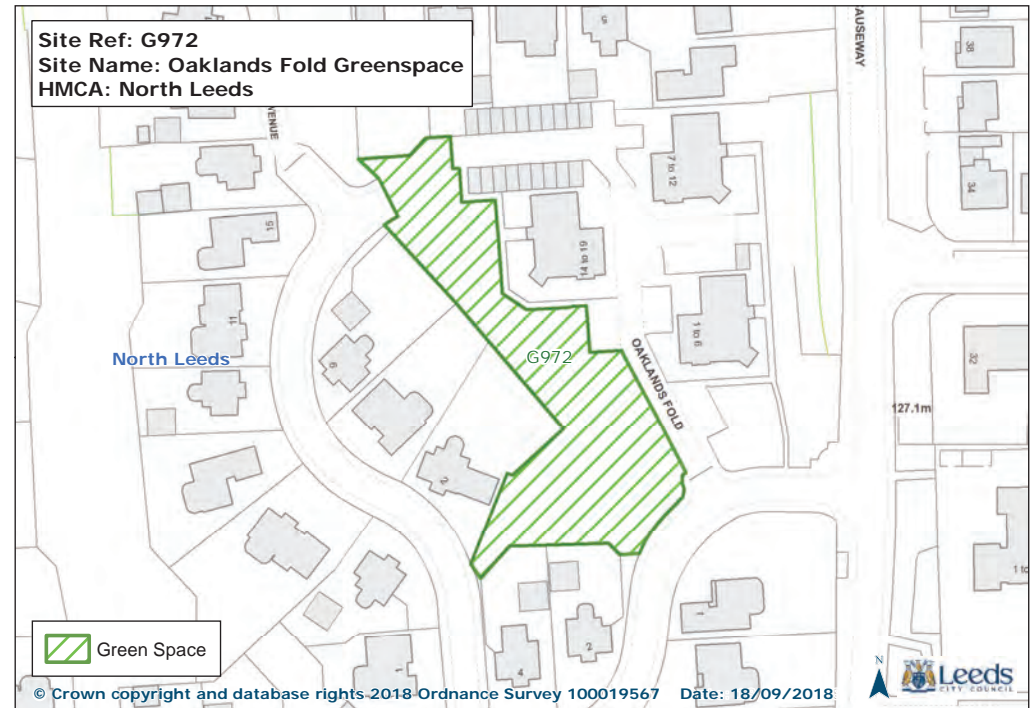
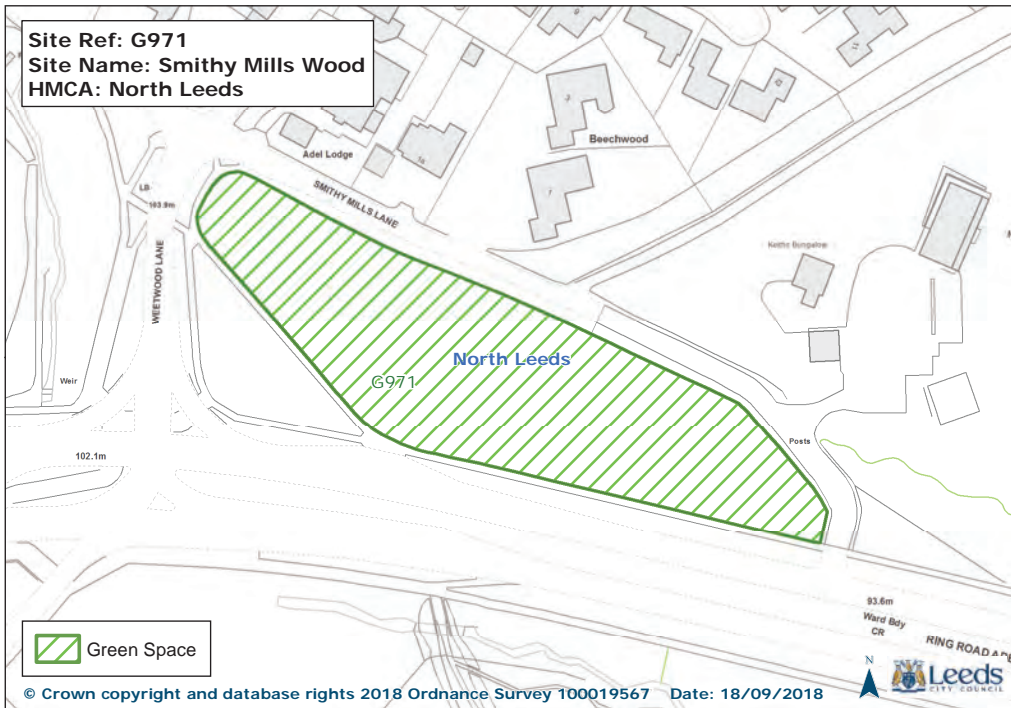


Site Ref: G933  
Site Name: Parkside Road Allotments  
HMCA: North Leeds

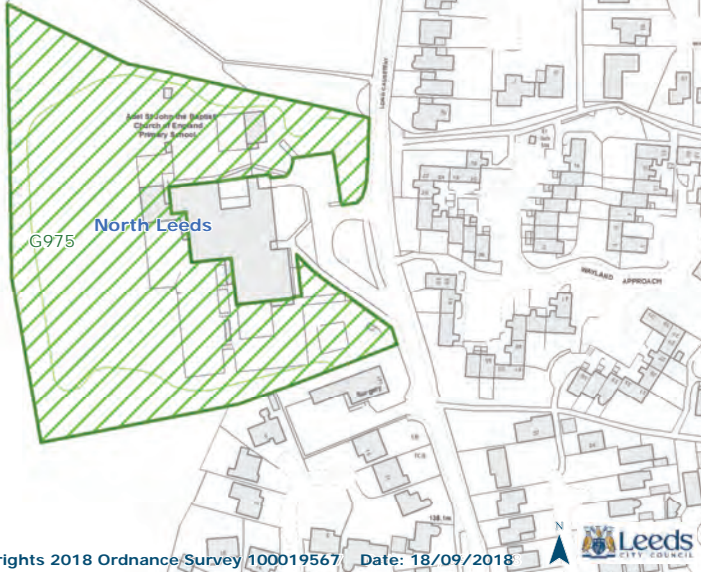




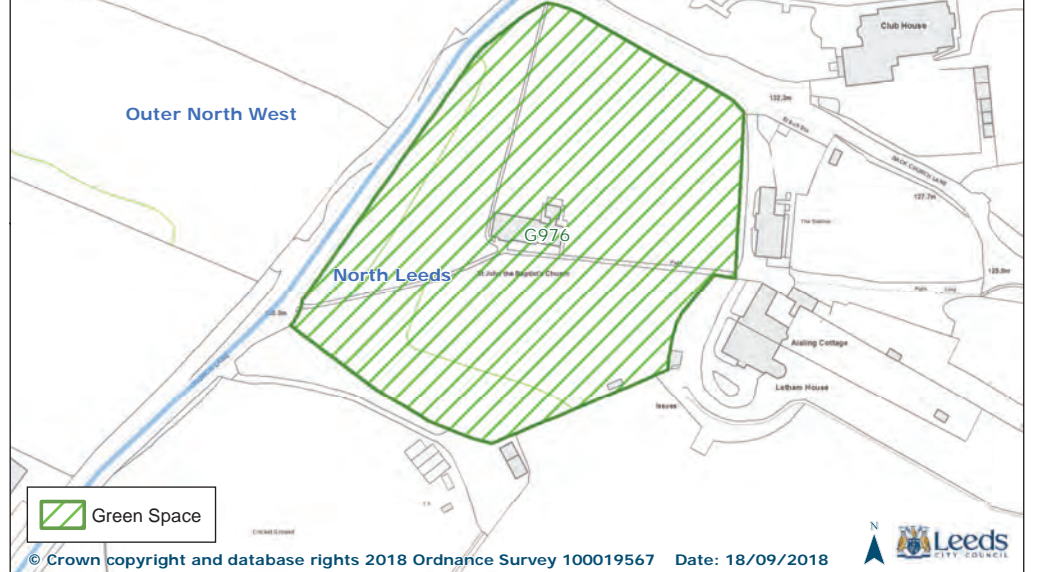




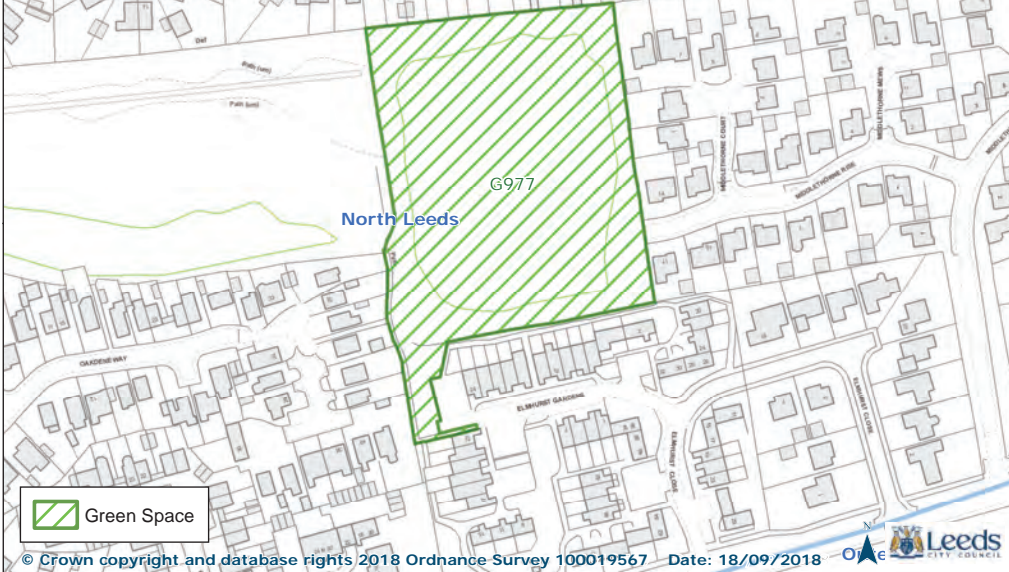
Site Ref: G975  
Site Name: Adel St John the Baptist Church of England Primary School  
HMCA: North Leeds



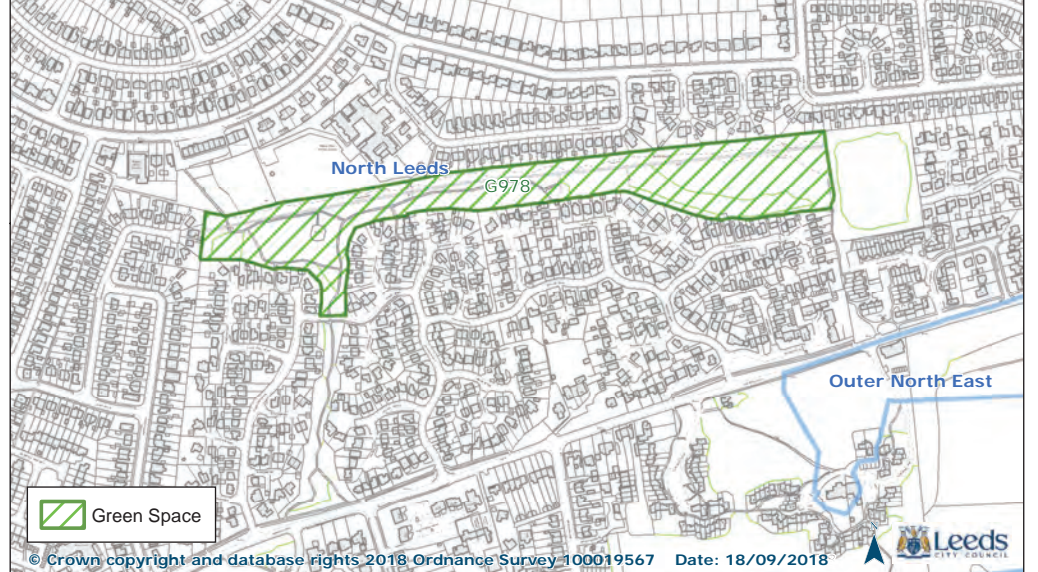
Site Ref: G976  
Site Name: St John the Baptist Church  
HMCA: North Leeds

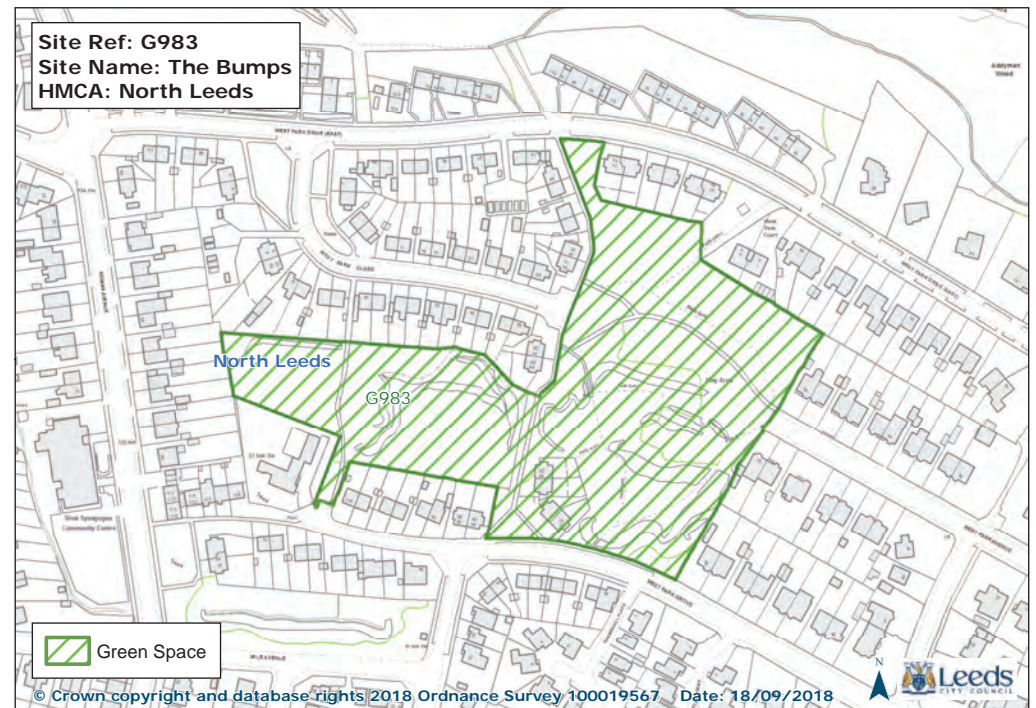
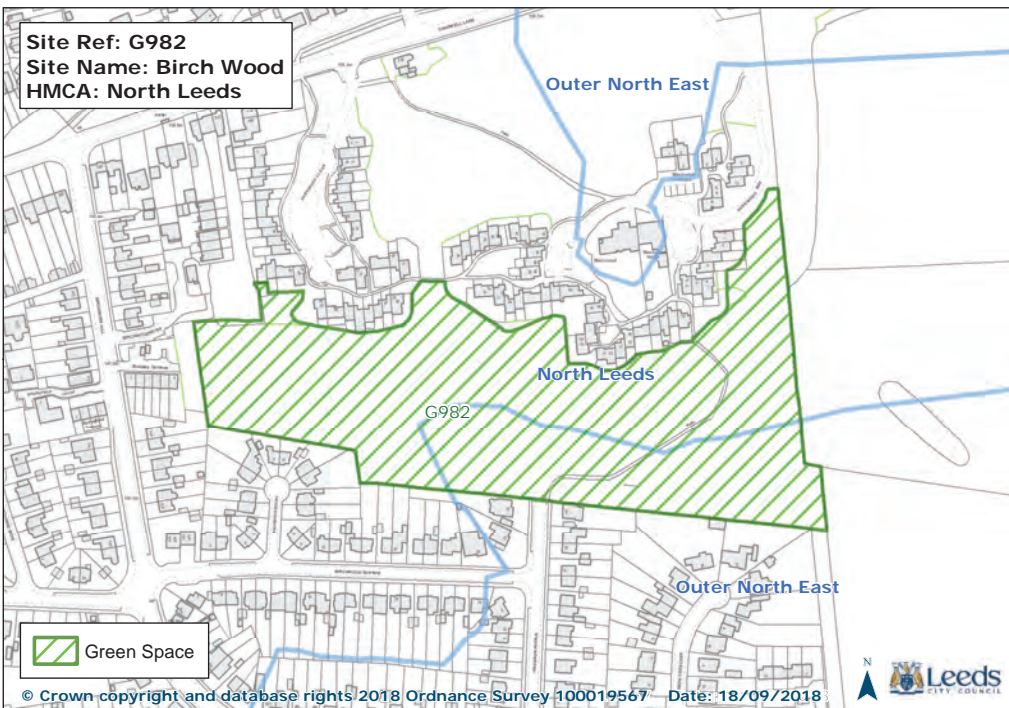
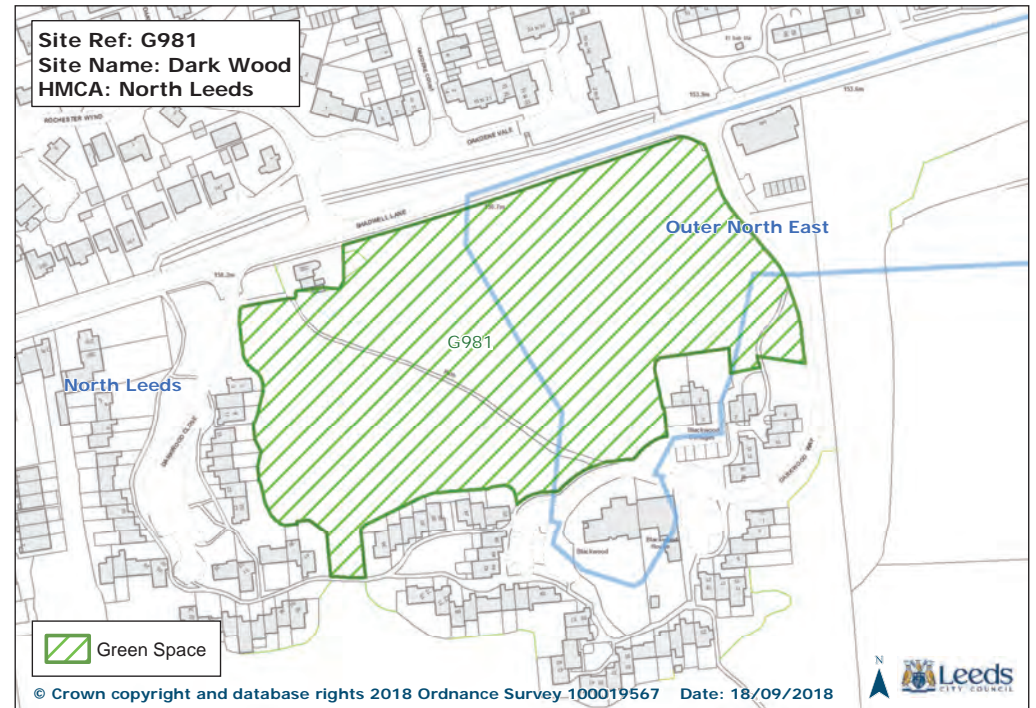
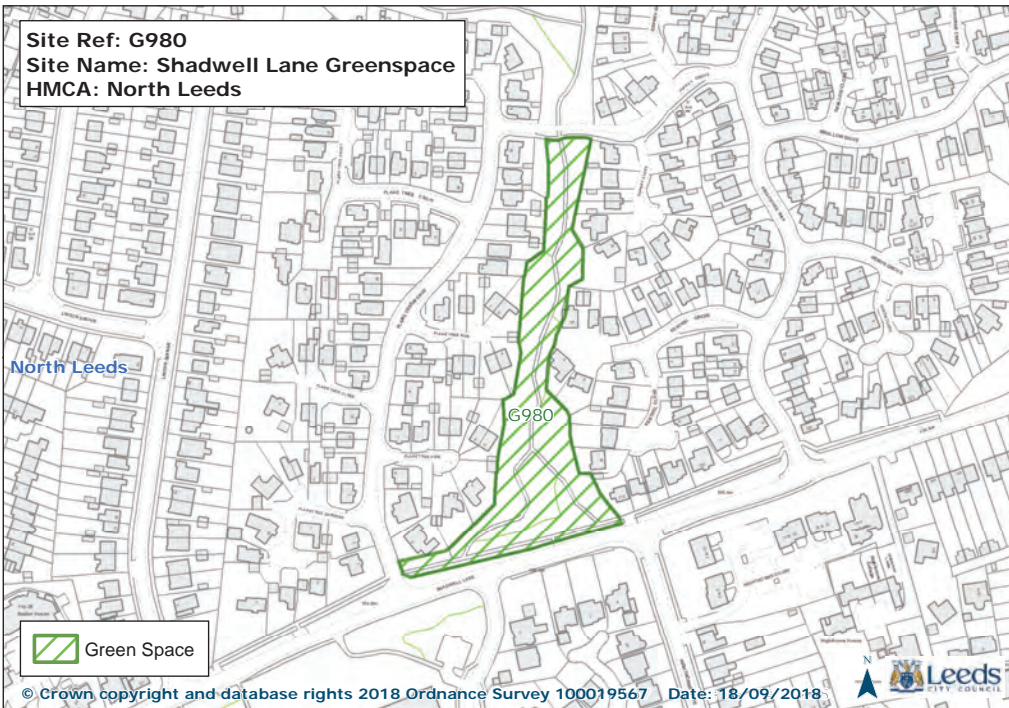


Site Ref: G977  
Site Name: Middlethorpe Rise Greenspace  
HMCA: North Leeds

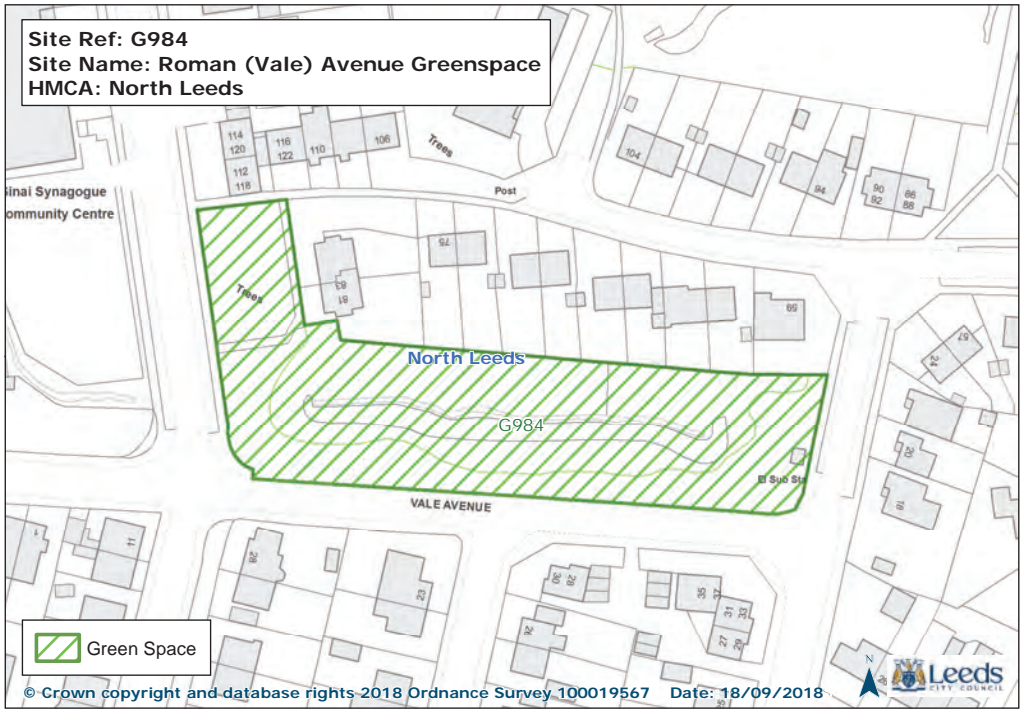


Site Ref: G978  
Site Name: Moss Plantation  
HMCA: North Leeds

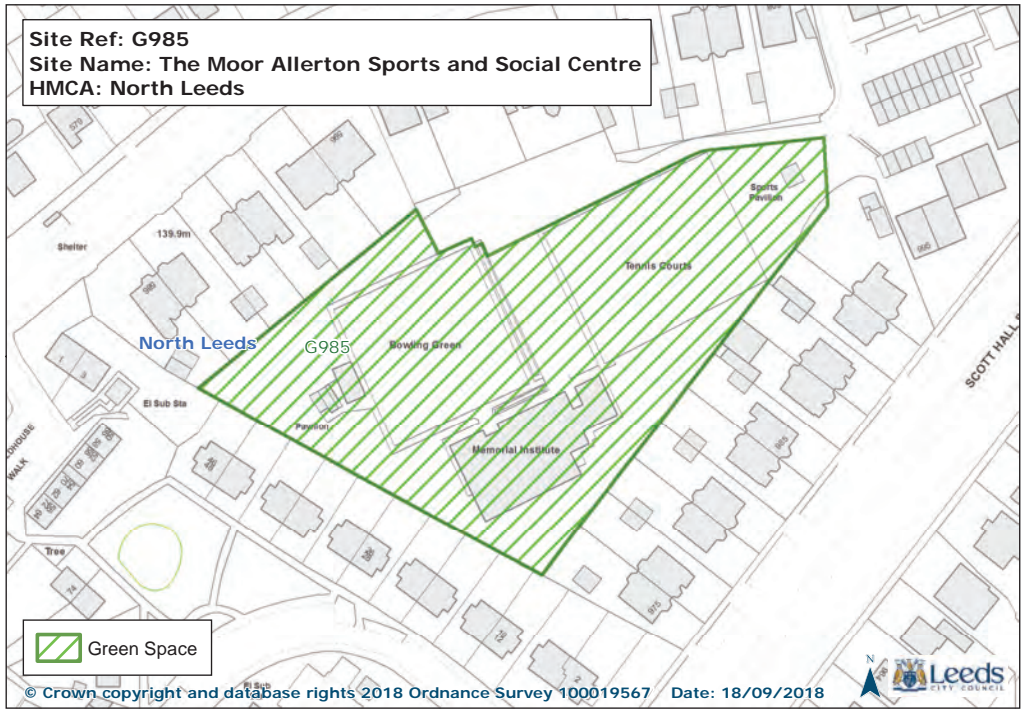




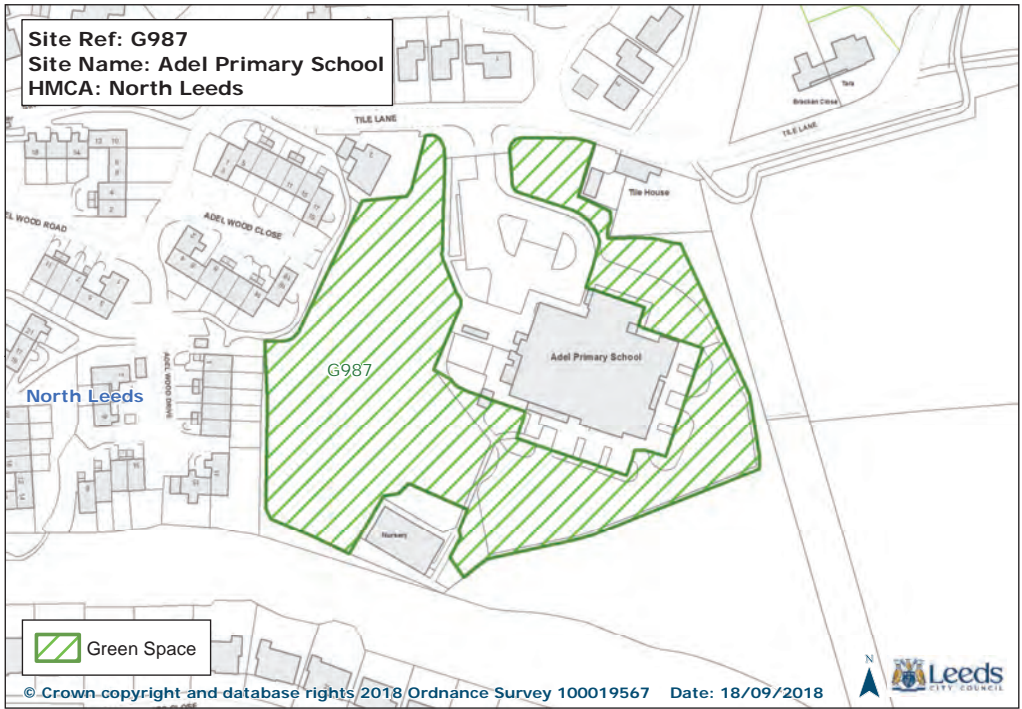
Site Ref: G984  
Site Name: Roman (Vale) Avenue Greenspace  
HMCA: North Leeds



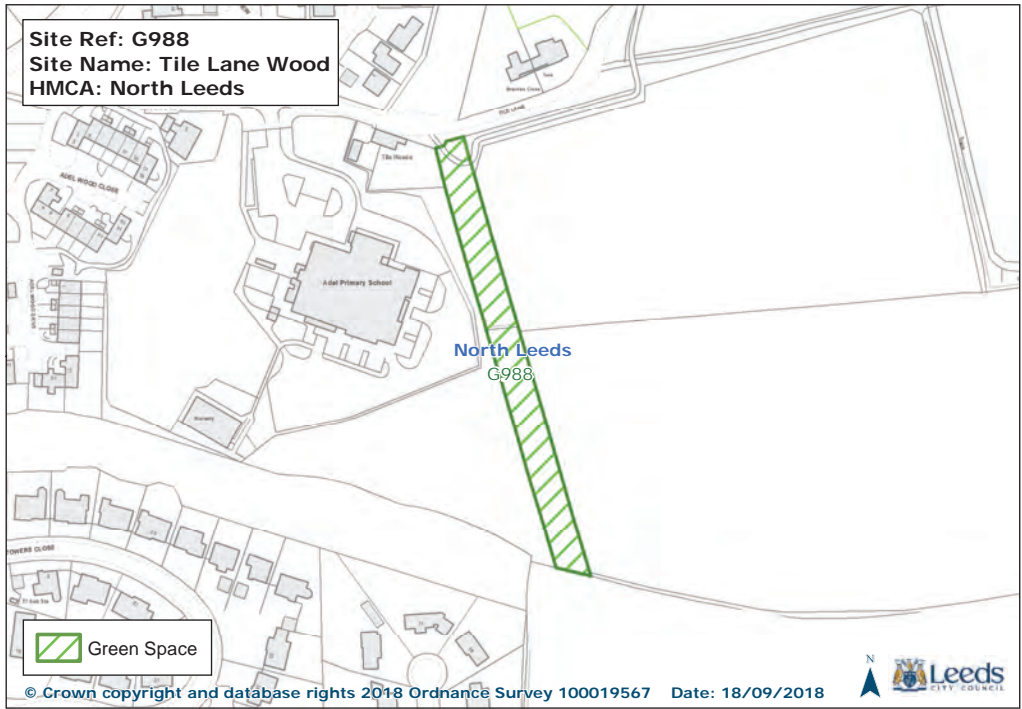
Site Ref: G985  
Site Name: The Moor Allerton Sports and Social Centre  
HMCA: North Leeds

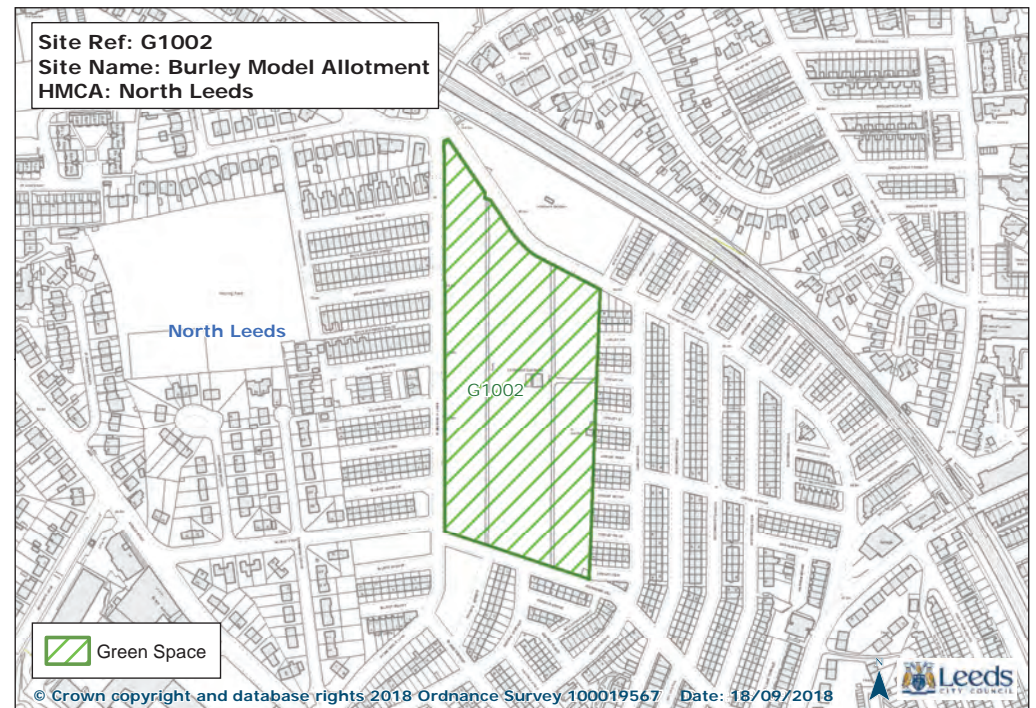
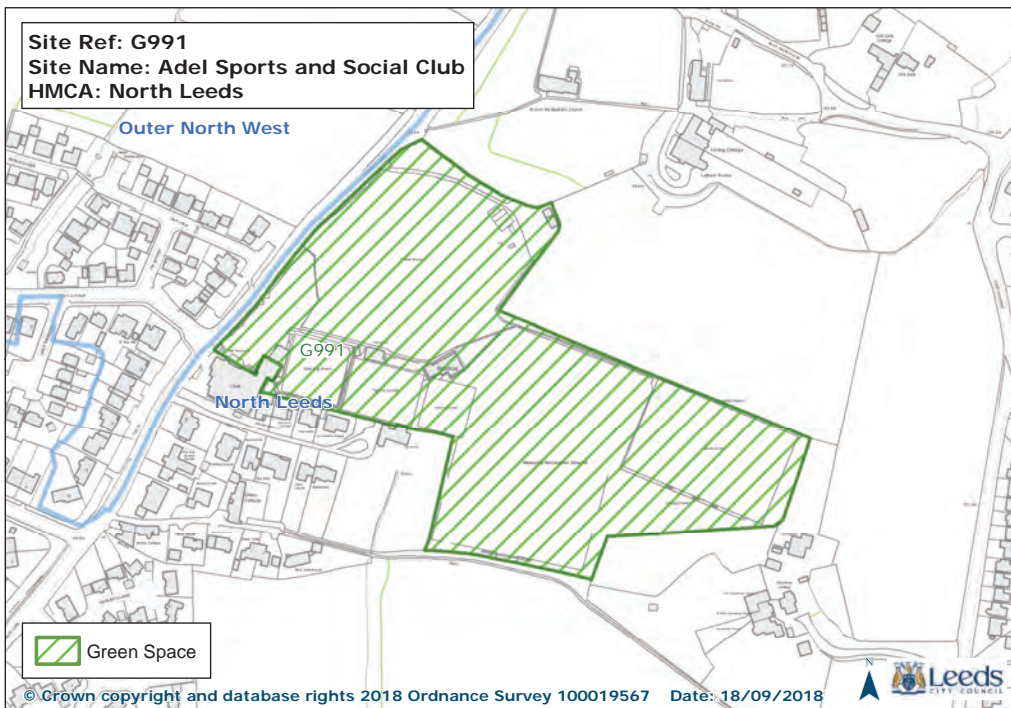
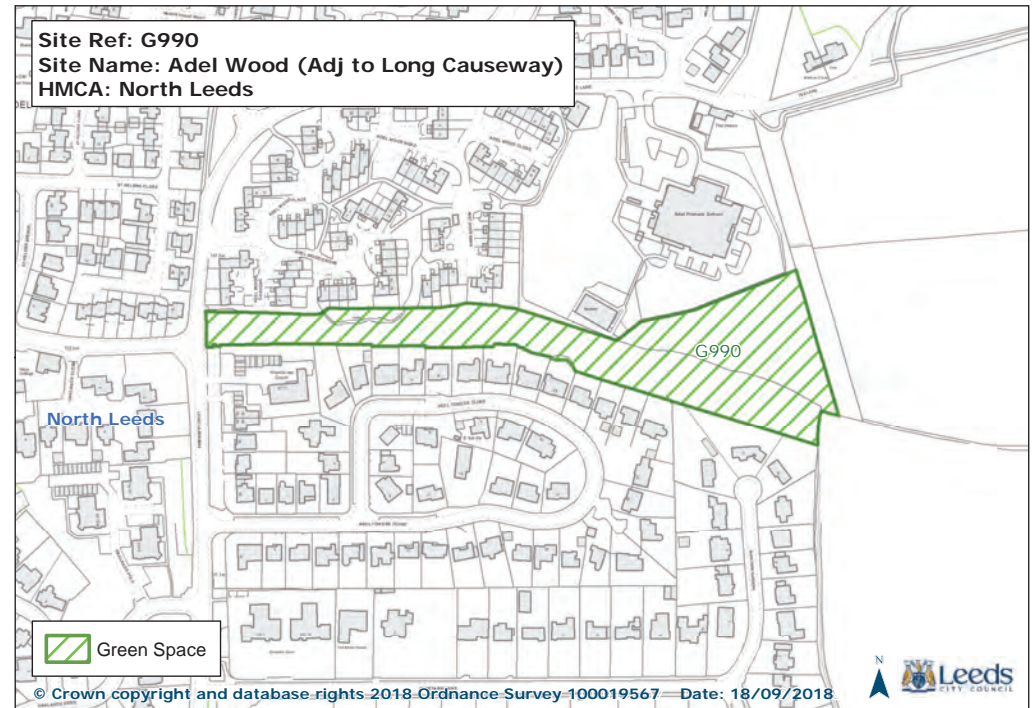
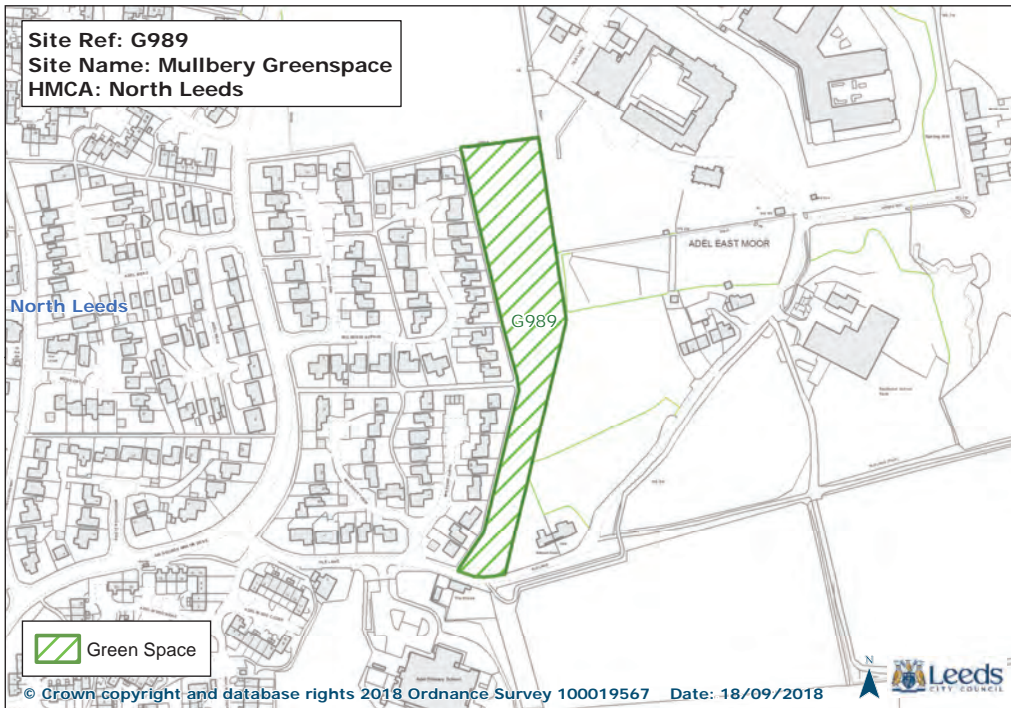


Site Ref: G987  
Site Name: Adel Primary School  
HMCA: North Leeds

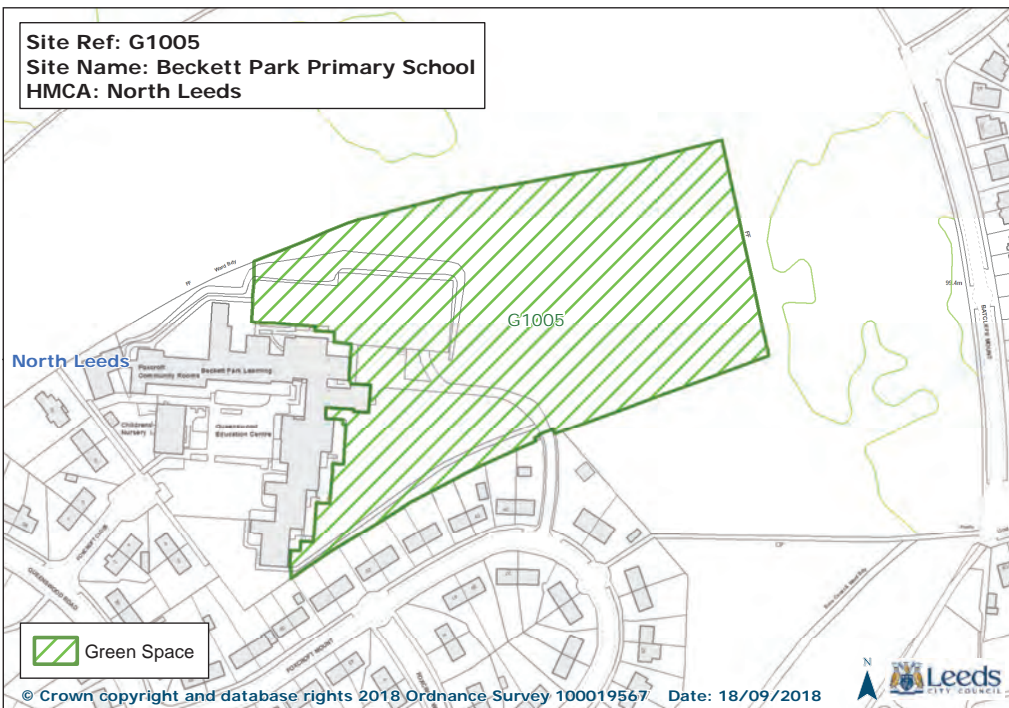


Site Ref: G988  
Site Name: Tile Lane Wood  
HMCA: North Leeds

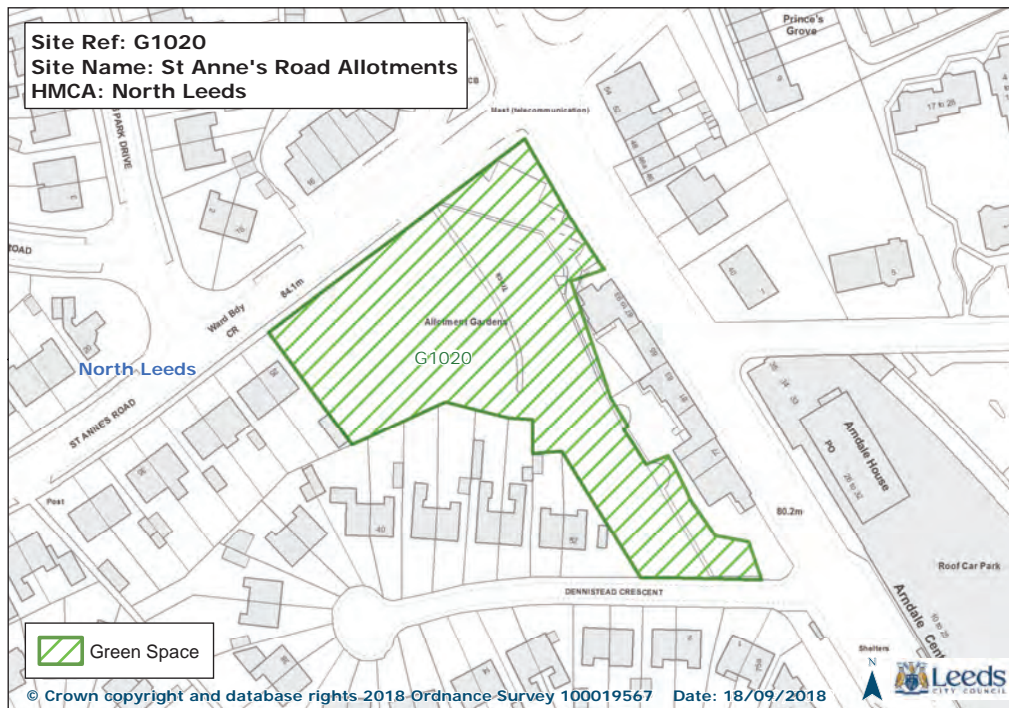




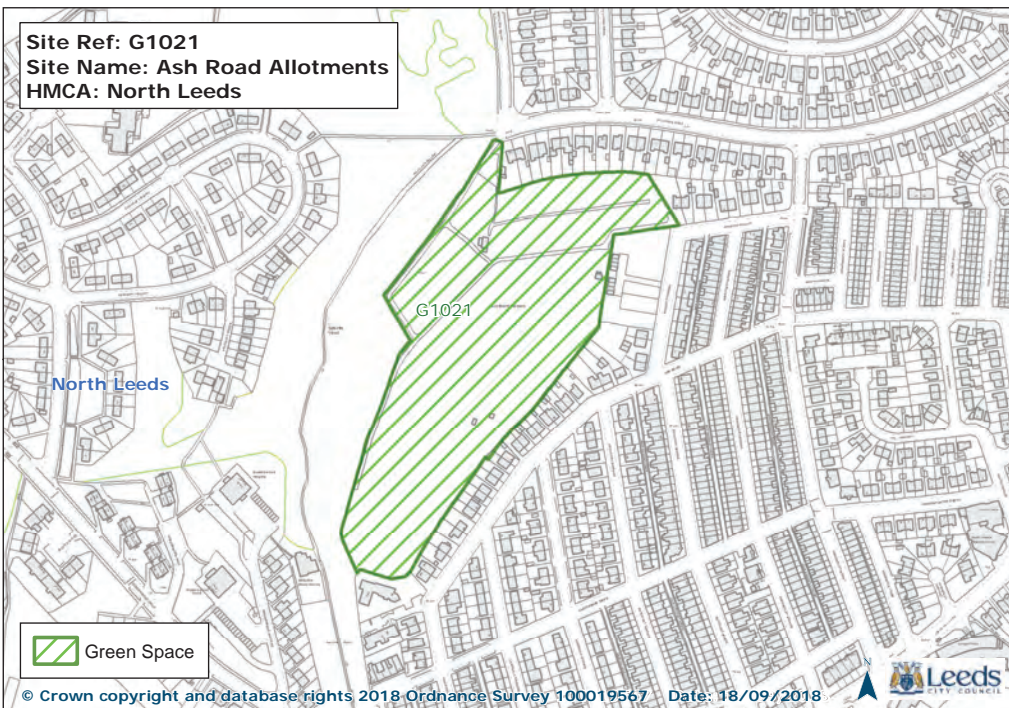
Site Ref: G1005  
Site Name: Beckett Park Primary School  
HMCA: North Leeds



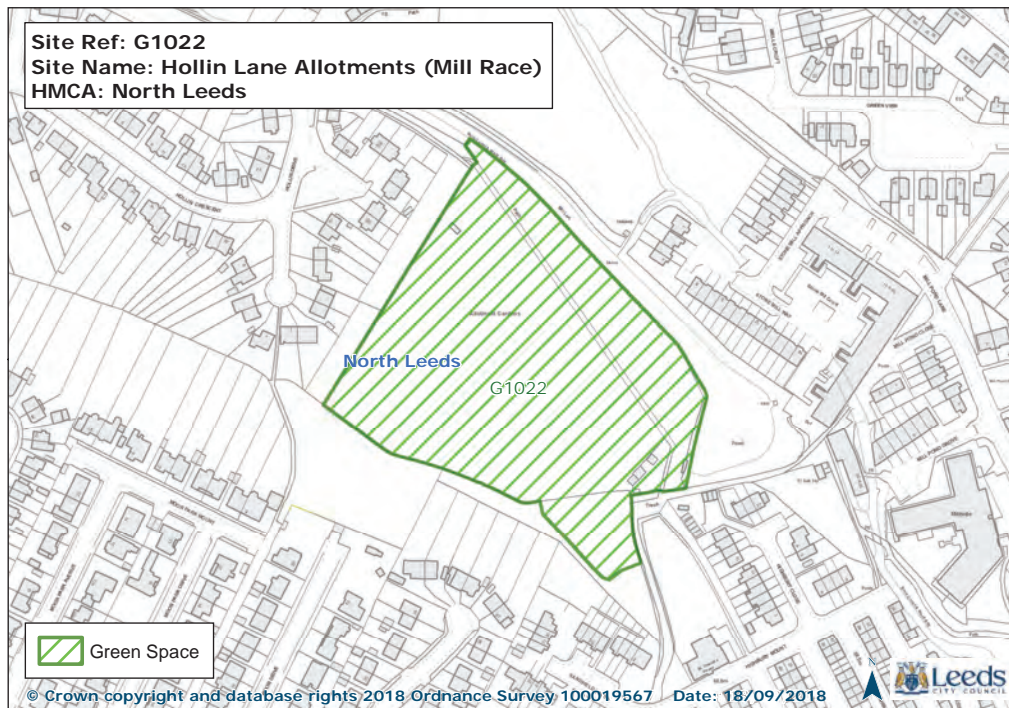
Site Ref: G1020  
Site Name: St Anne's Road Allotments  
HMCA: North Leeds



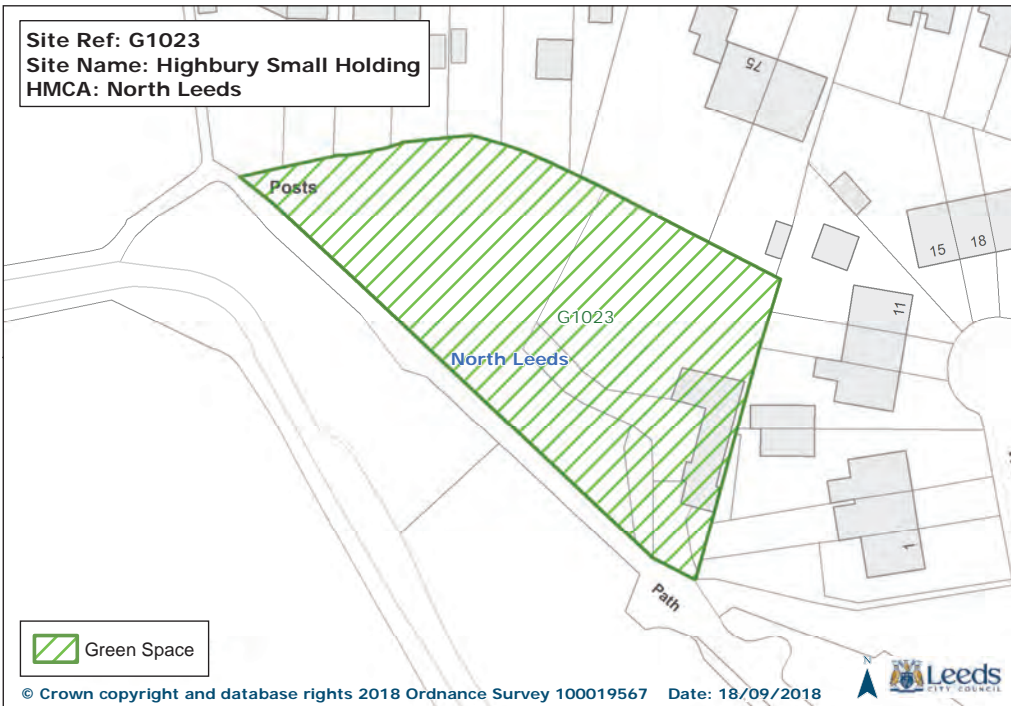
Site Ref: G1021  
Site Name: Ash Road Allotments  
HMCA: North Leeds



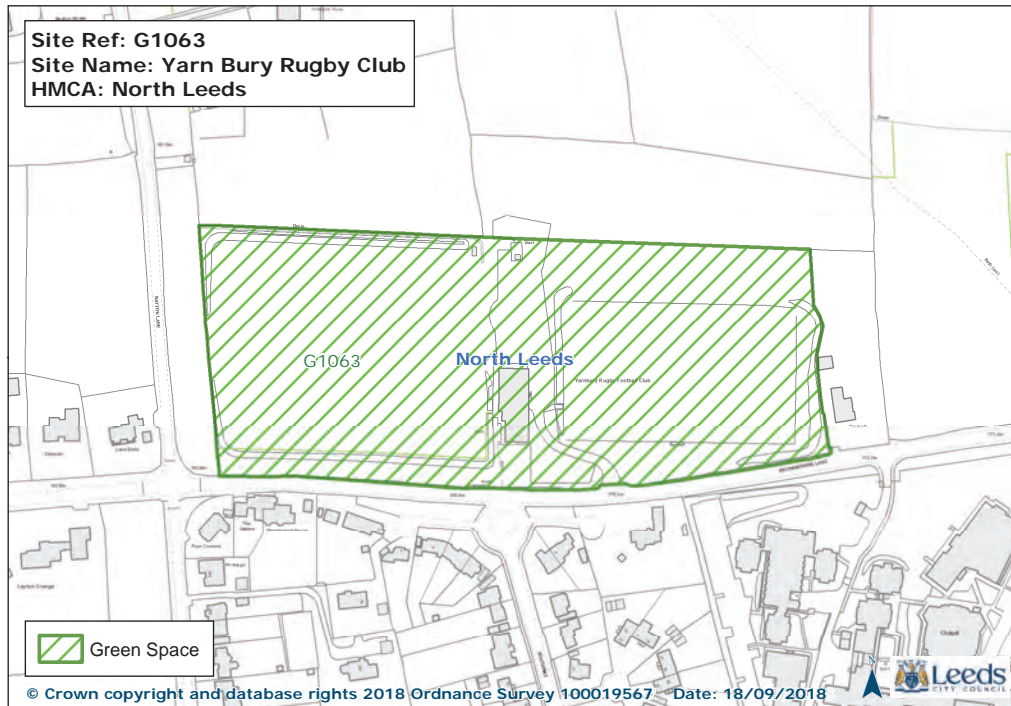
Site Ref: G1022  
Site Name: Hollin Lane Allotments (Mill Race)  
HMCA: North Leeds



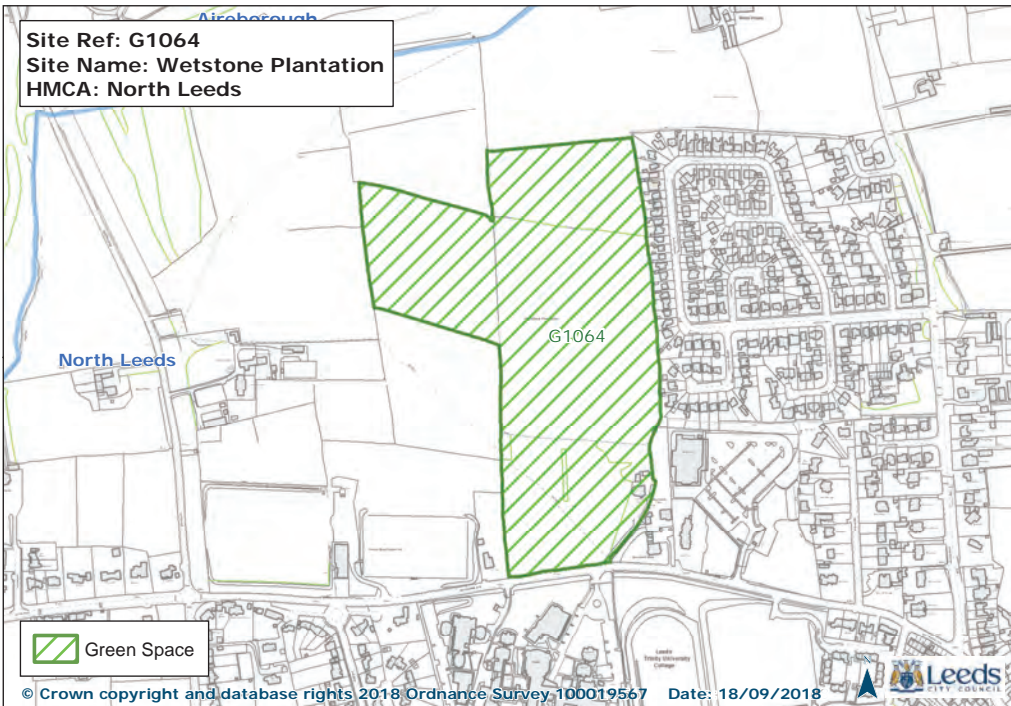
Site Ref: G1023  
Site Name: Highbury Small Holding  
HMCA: North Leeds



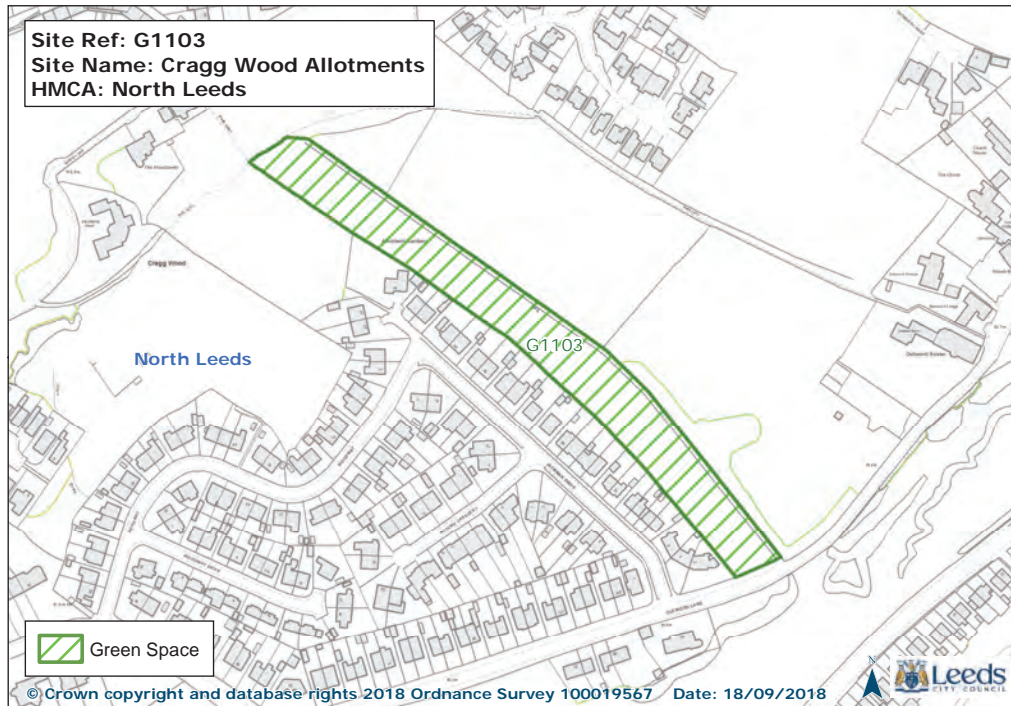
Site Ref: G1063  
Site Name: Yarn Bury Rugby Club  
HMCA: North Leeds



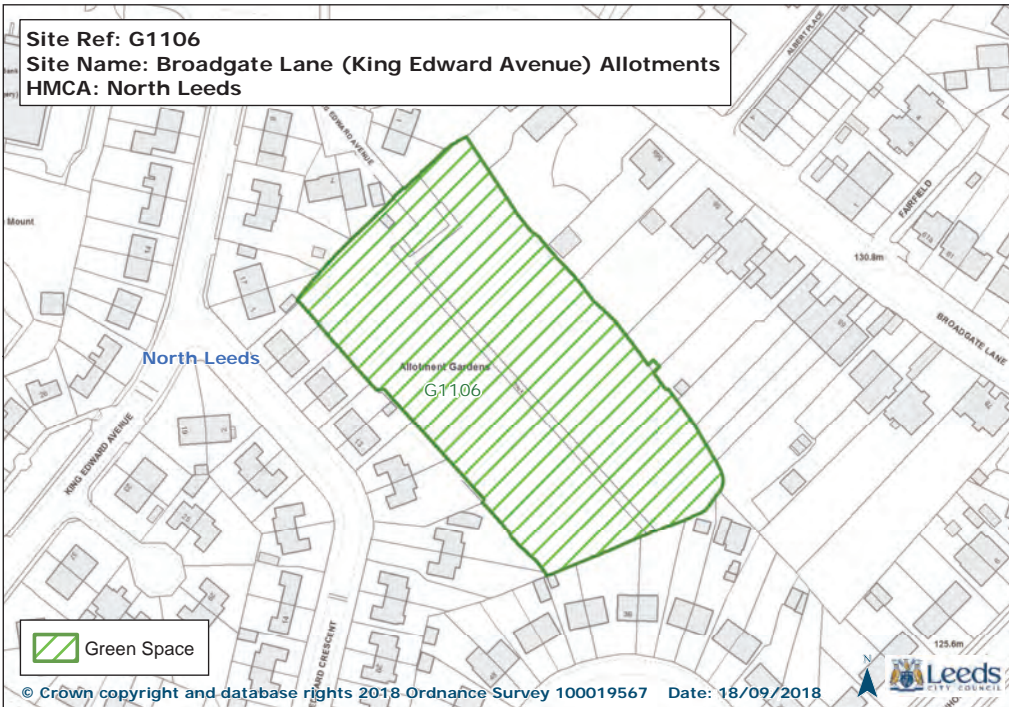
Site Ref: G1064  
Site Name: Wetstone Plantation  
HMCA: North Leeds



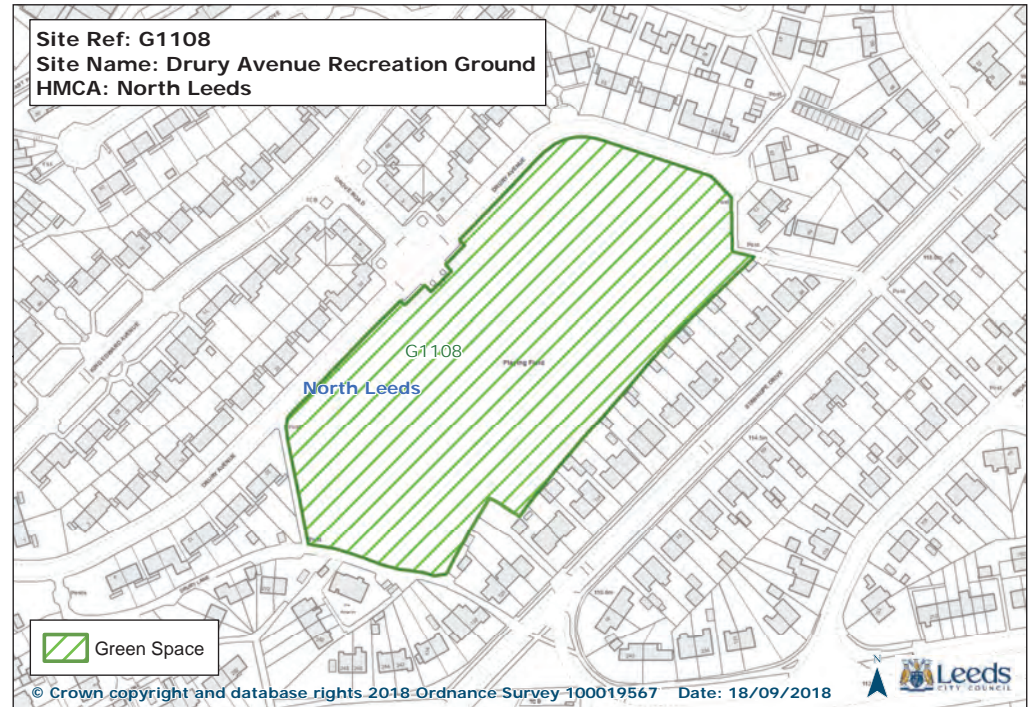
Site Ref: G1103  
Site Name: Cragg Wood Allotments  
HMCA: North Leeds



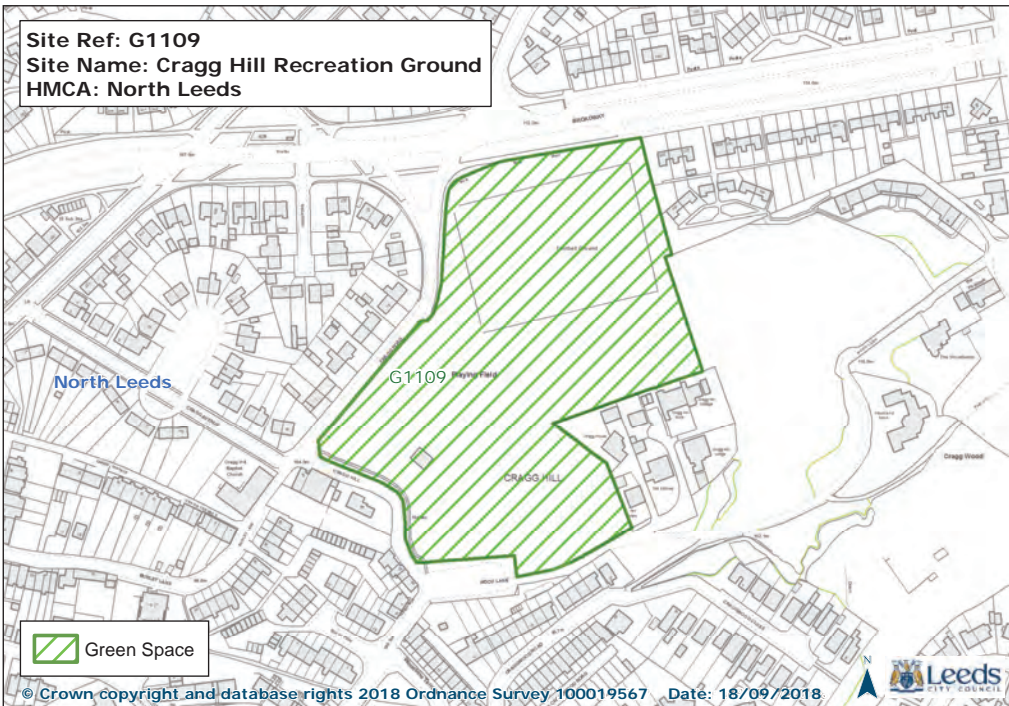
Site Ref: G1106  
Site Name: Broadgate Lane (King Edward Avenue) Allotments  
HMCA: North Leeds



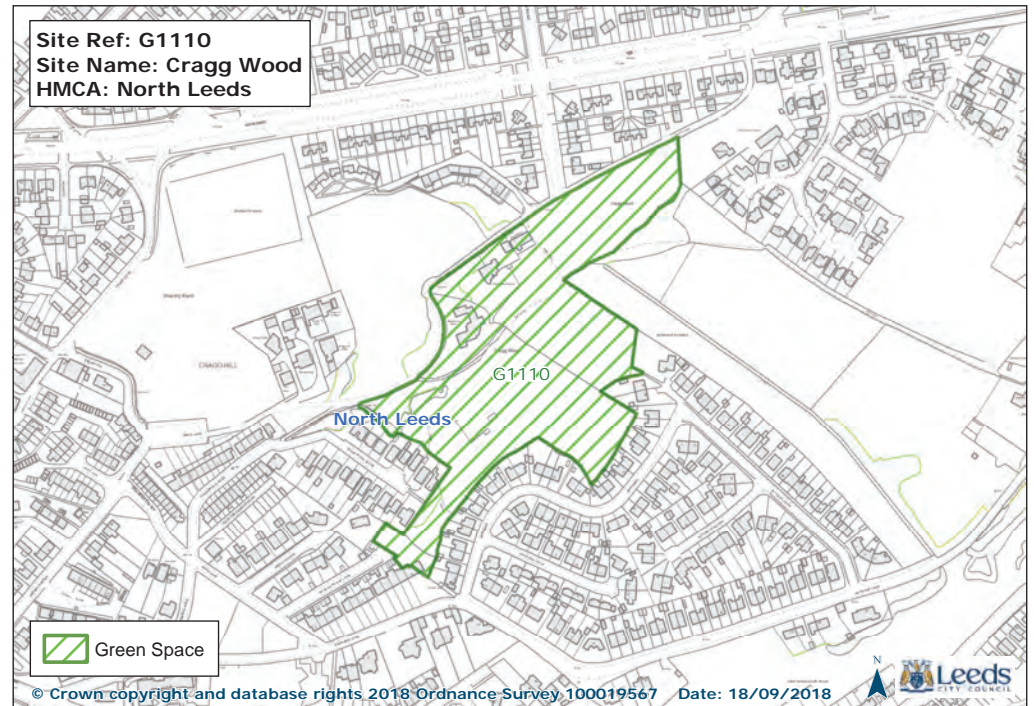
Site Ref: G1108  
Site Name: Drury Avenue Recreation Ground  
HMCA: North Leeds

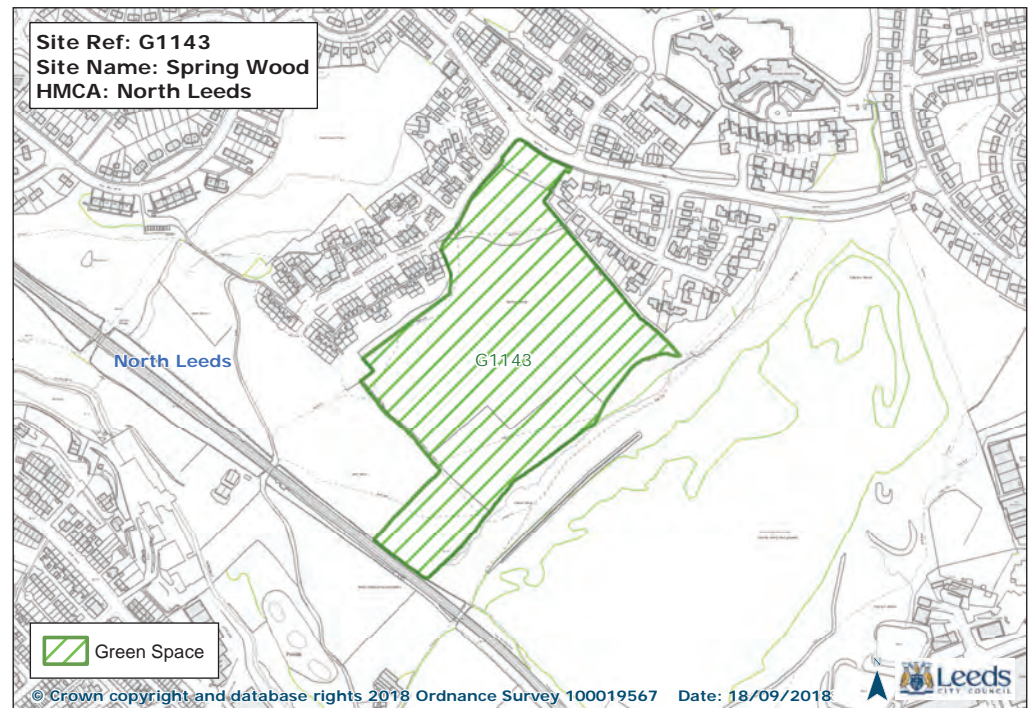
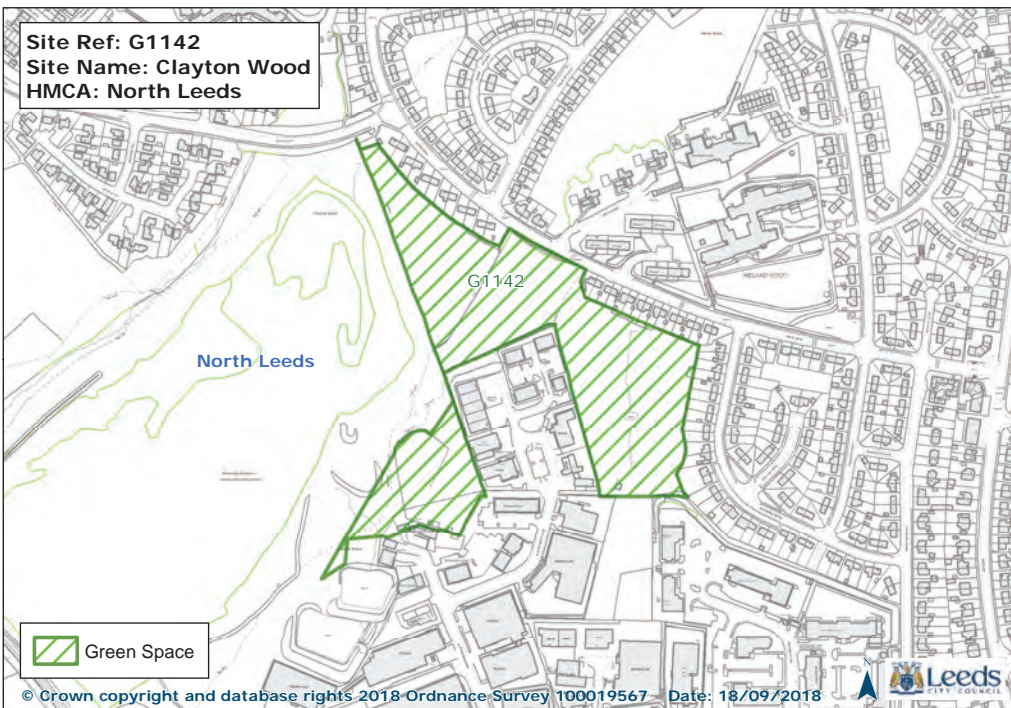
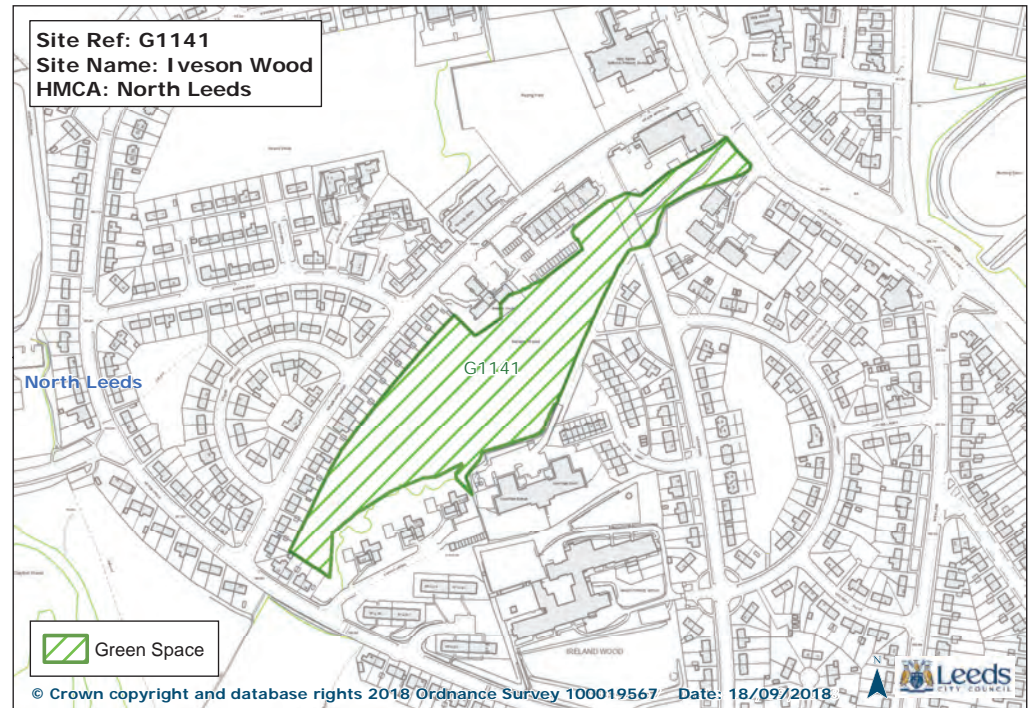
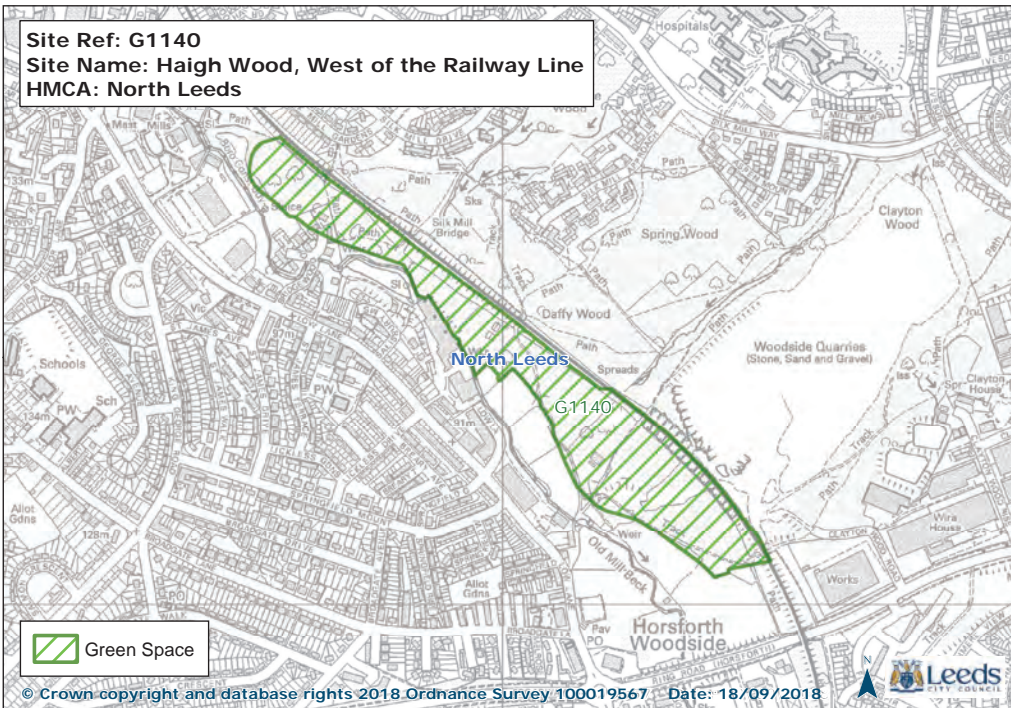


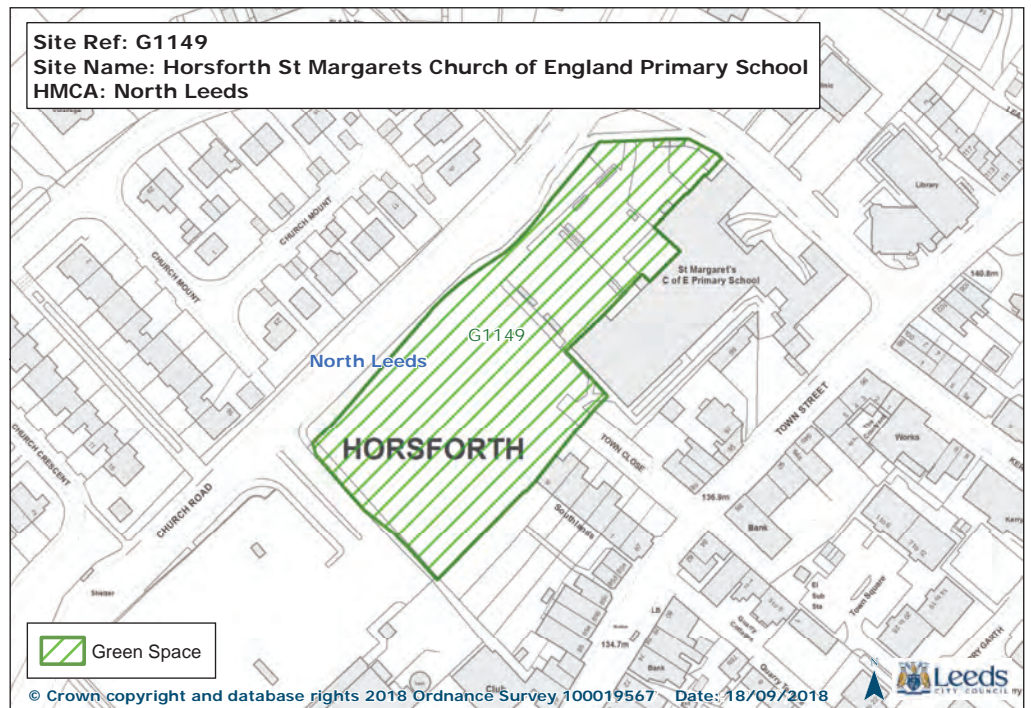
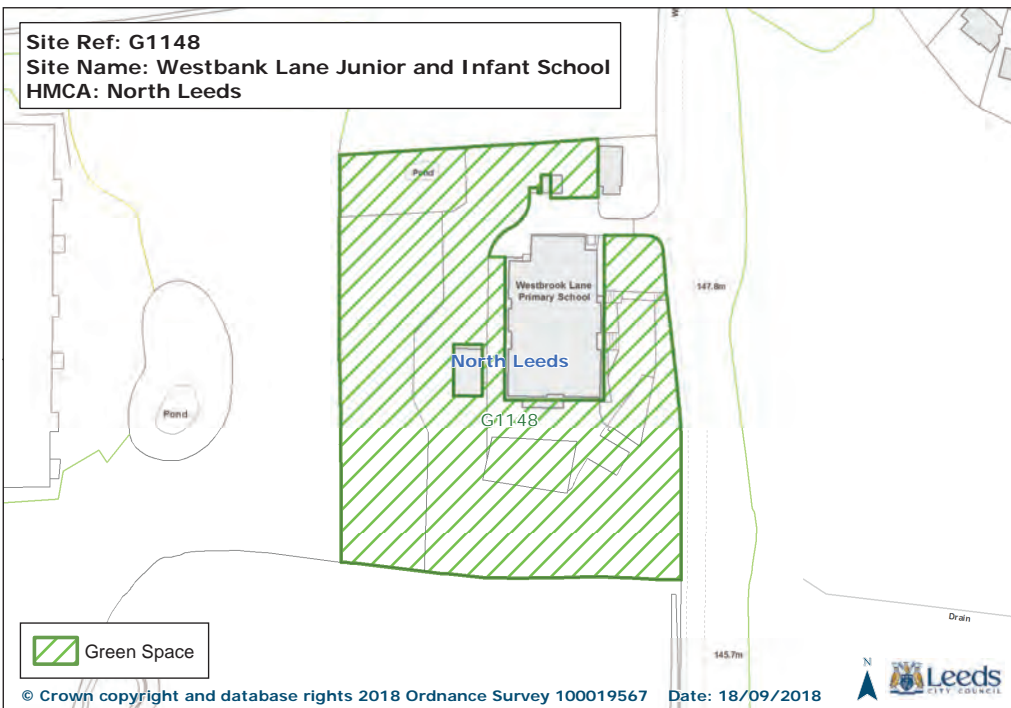
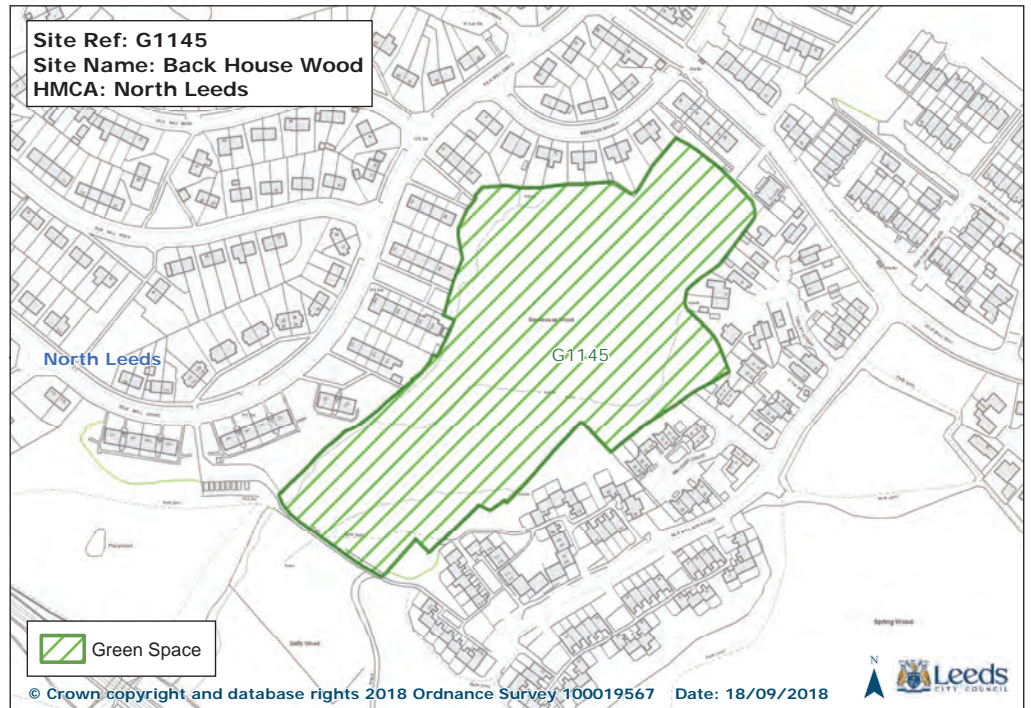
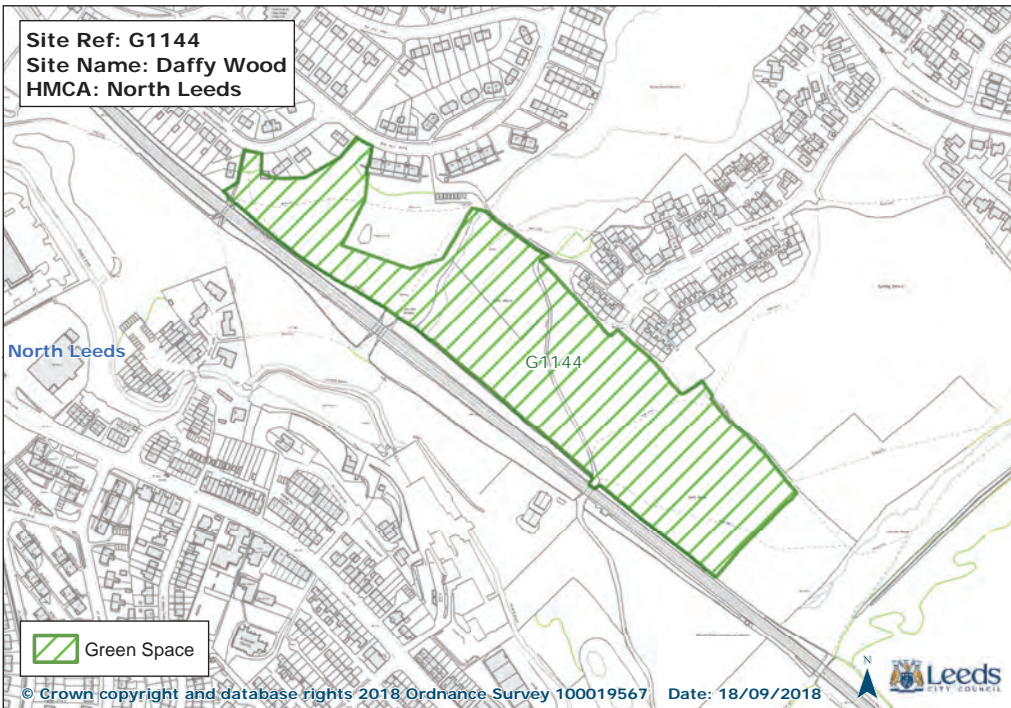
Site Ref: G1109  
Site Name: Cragg Hill Recreation Ground  
HMCA: North Leeds



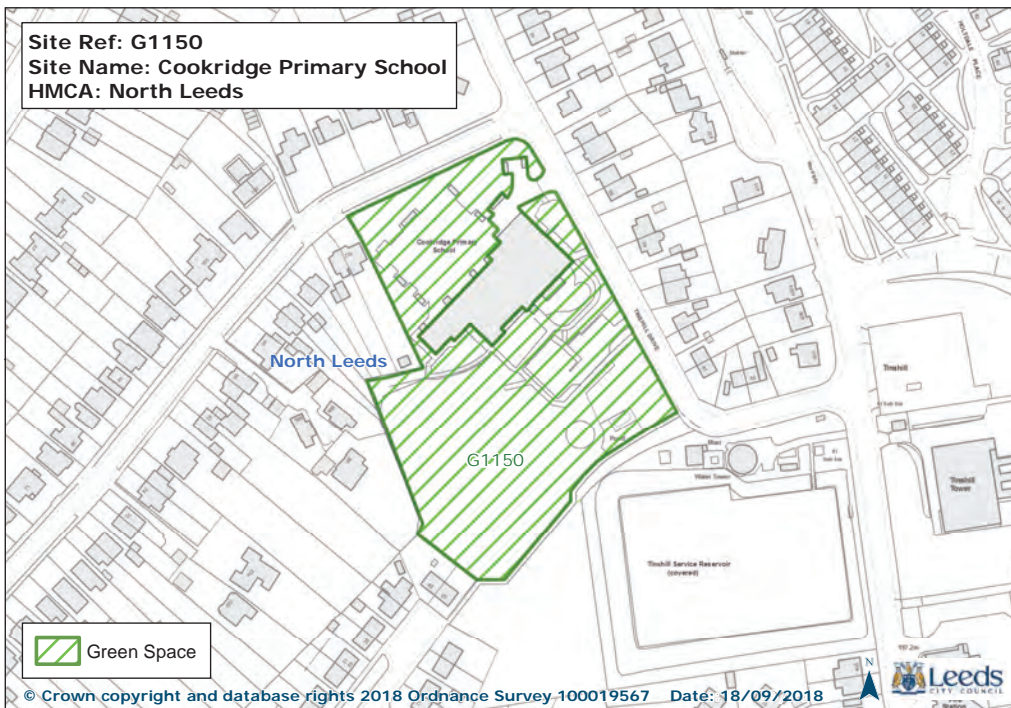
Site Ref: G1110  
Site Name: Cragg Wood  
HMCA: North Leeds



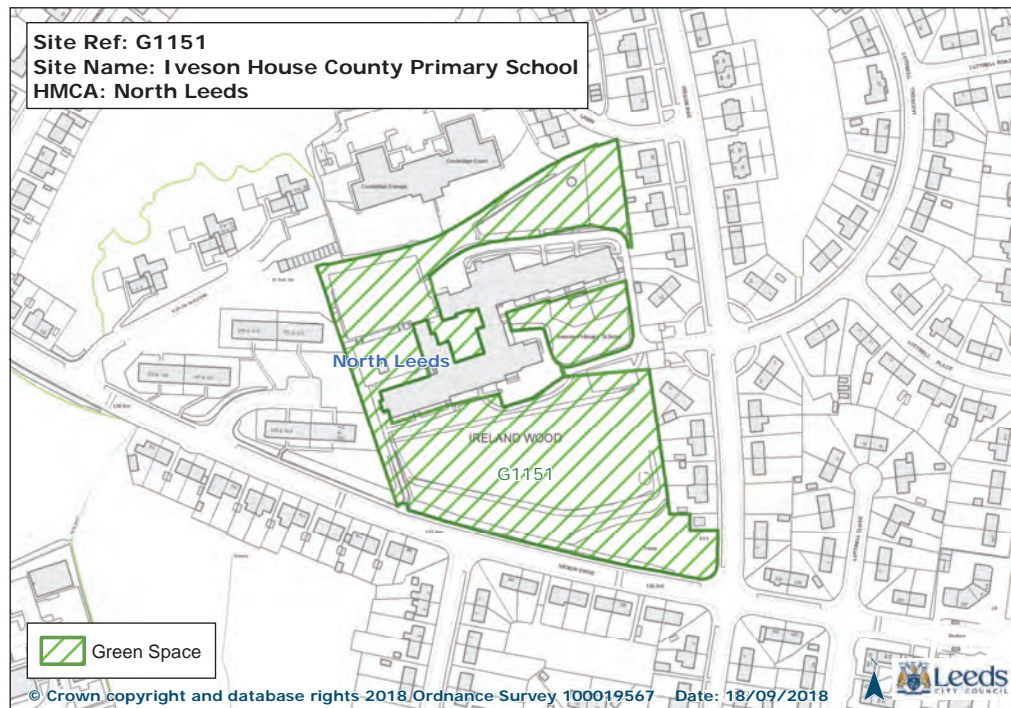




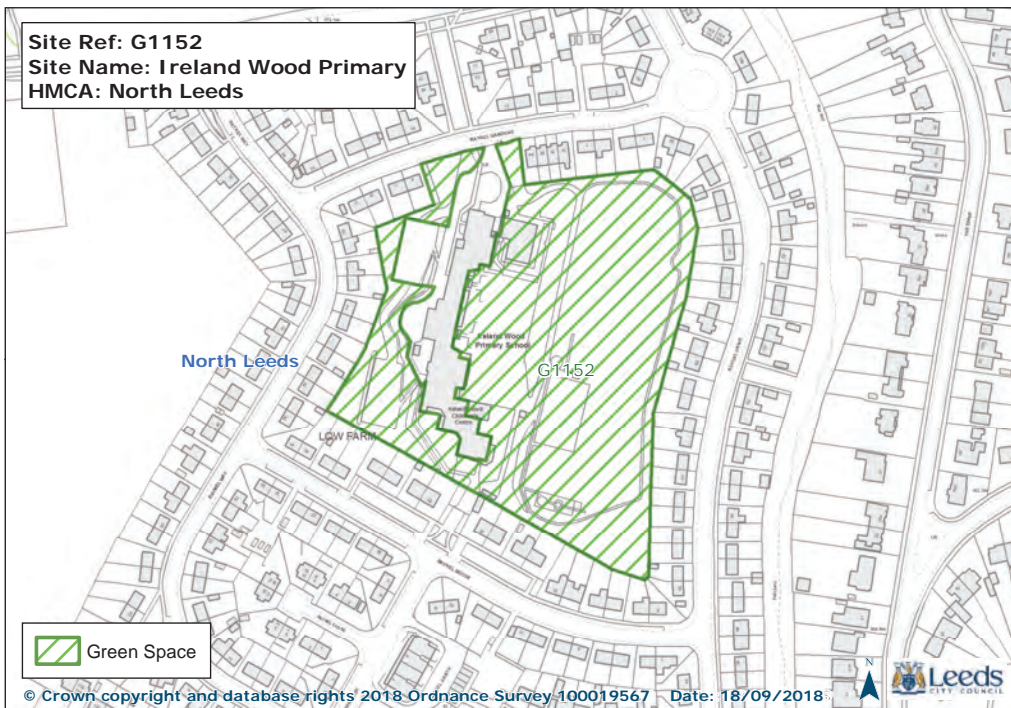
Site Ref: G1150  
Site Name: Cookridge Primary School  
HMCA: North Leeds



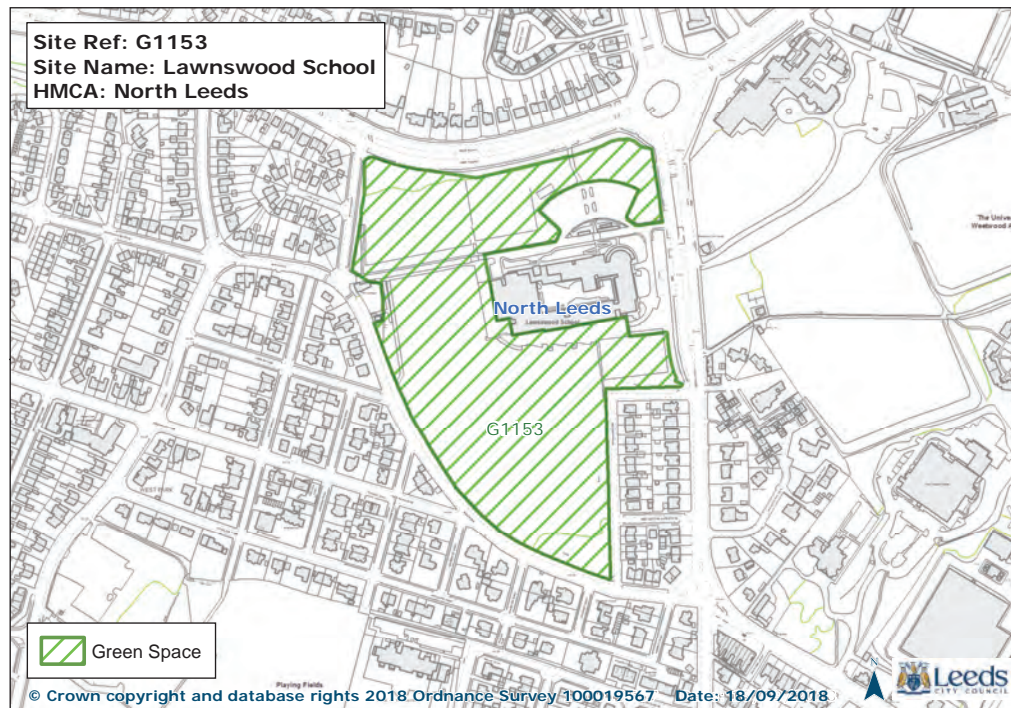
Site Ref: G1151  
Site Name: Iveson House County Primary School  
HMCA: North Leeds



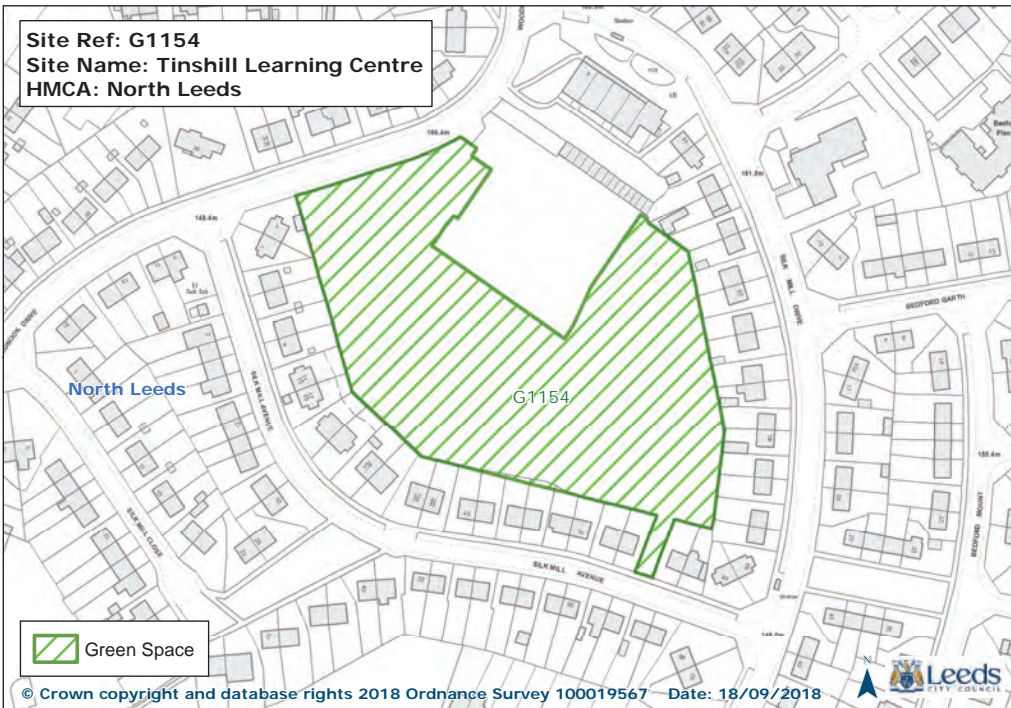
Site Ref: G1152  
Site Name: Ireland Wood Primary  
HMCA: North Leeds



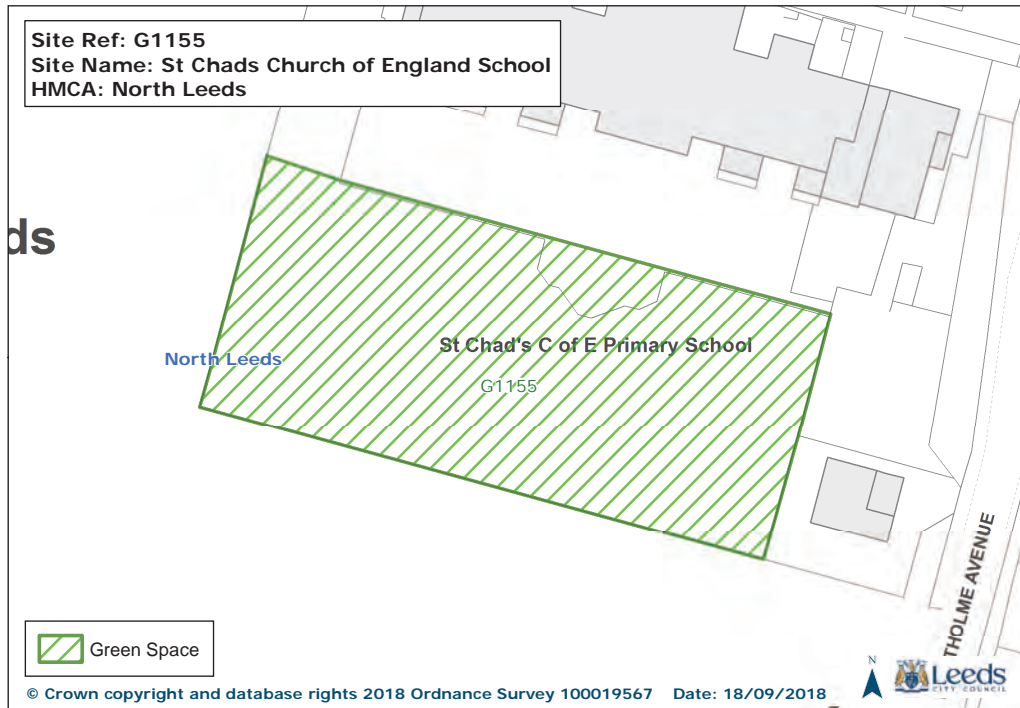
Site Ref: G1153  
Site Name: Lawnswood School  
HMCA: North Leeds



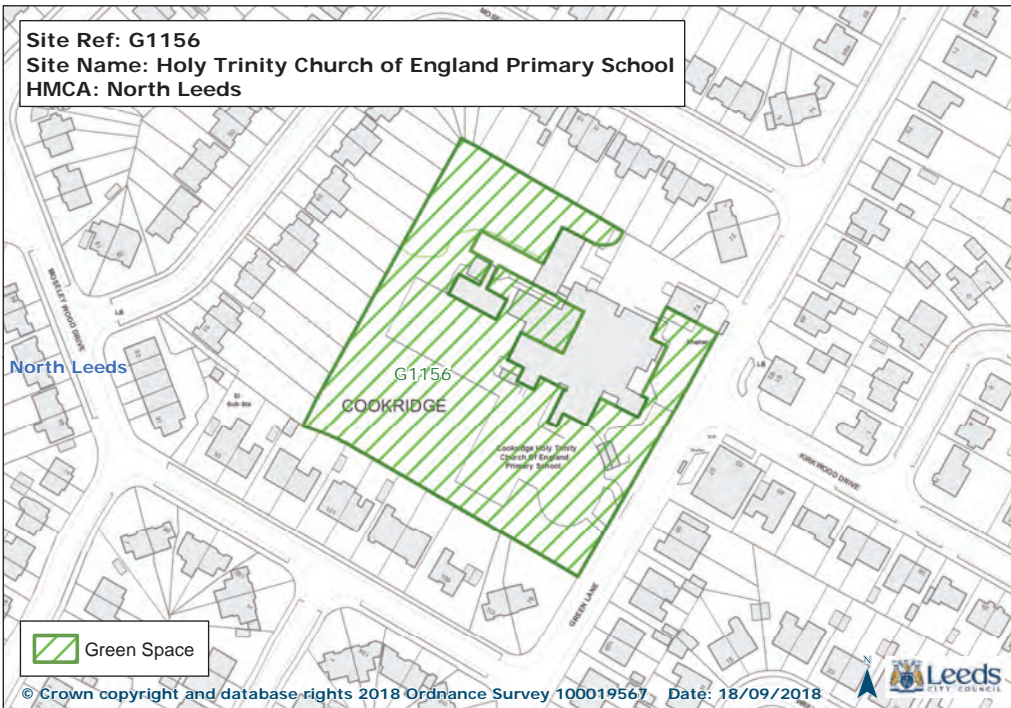
Site Ref: G1154  
Site Name: Tinshill Learning Centre  
HMCA: North Leeds



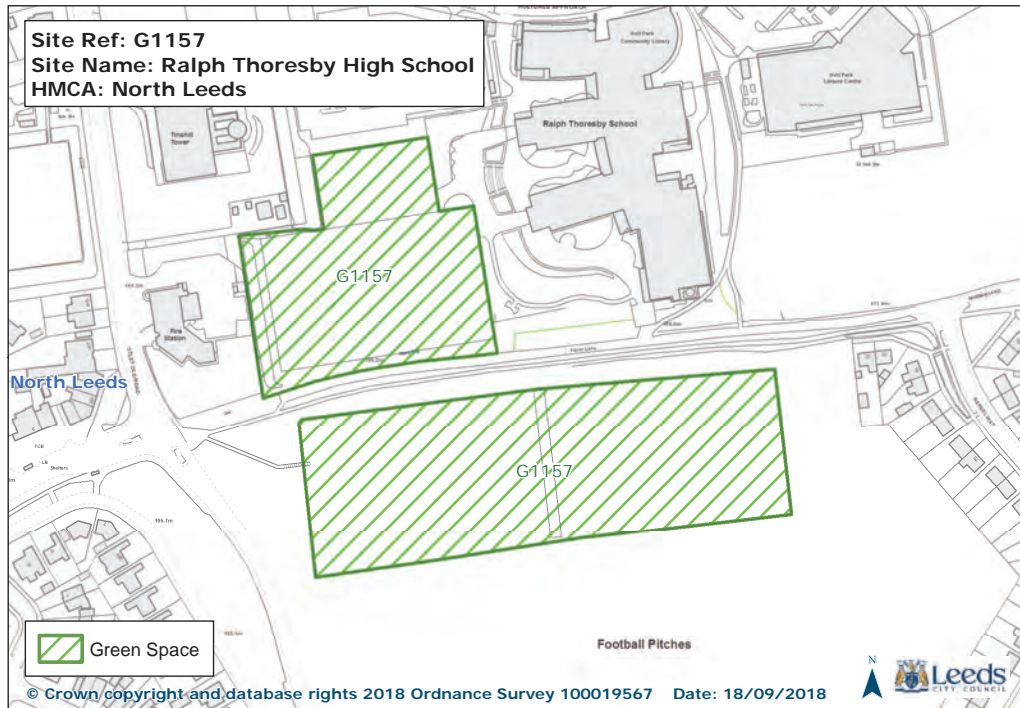
Site Ref: G1155  
Site Name: St Chads Church of England School  
HMCA: North Leeds



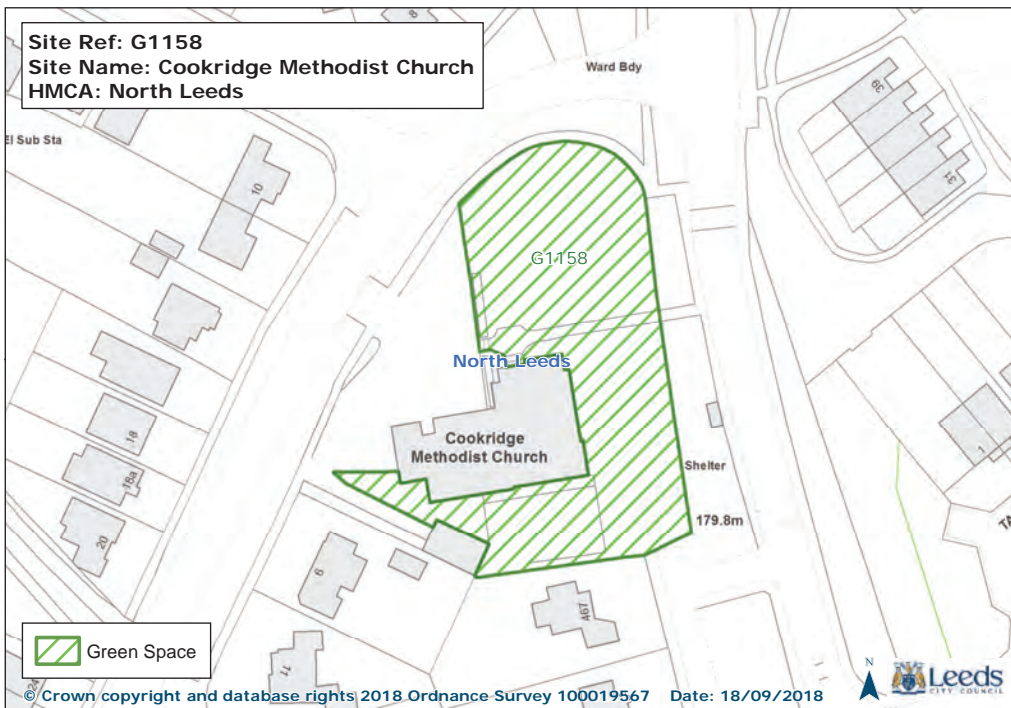
Site Ref: G1156  
Site Name: Holy Trinity Church of England Primary School  
HMCA: North Leeds



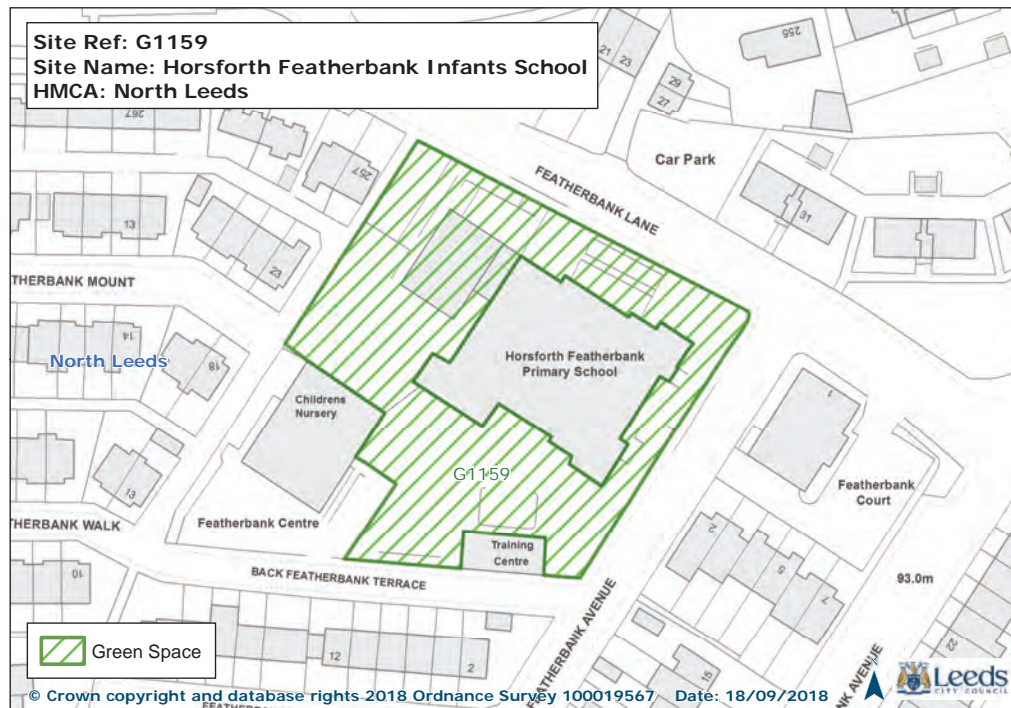
Site Ref: G1157  
Site Name: Ralph Thoresby High School  
HMCA: North Leeds



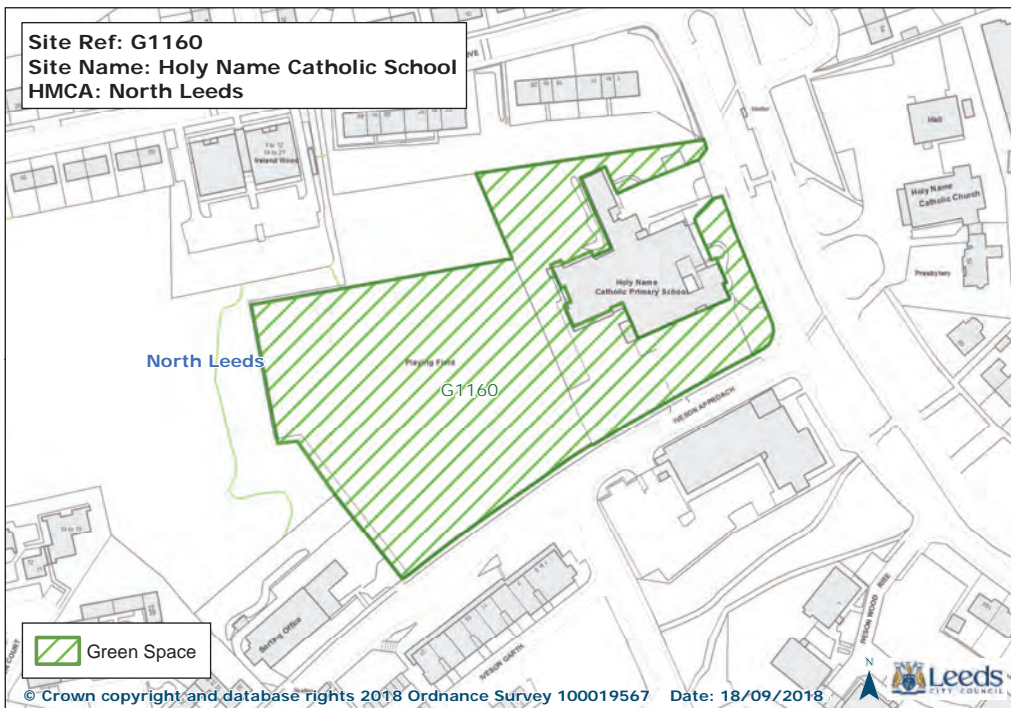
Site Ref: G1158  
Site Name: Cookridge Methodist Church  
HMCA: North Leeds



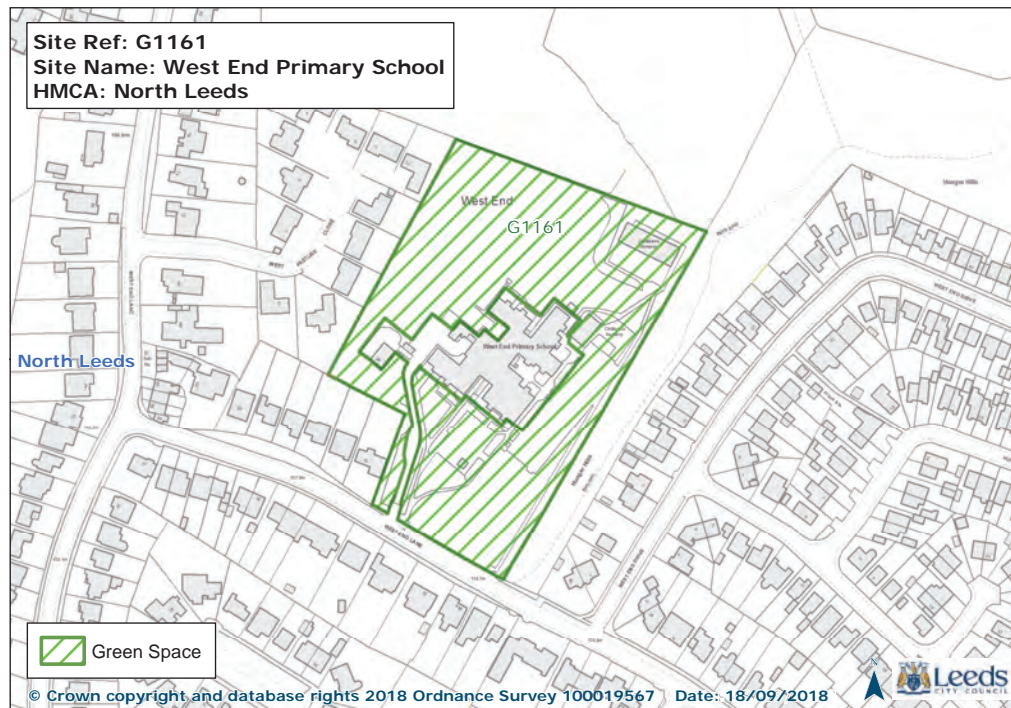
Site Ref: G1159  
Site Name: Horsforth Featherbank Infants School  
HMCA: North Leeds



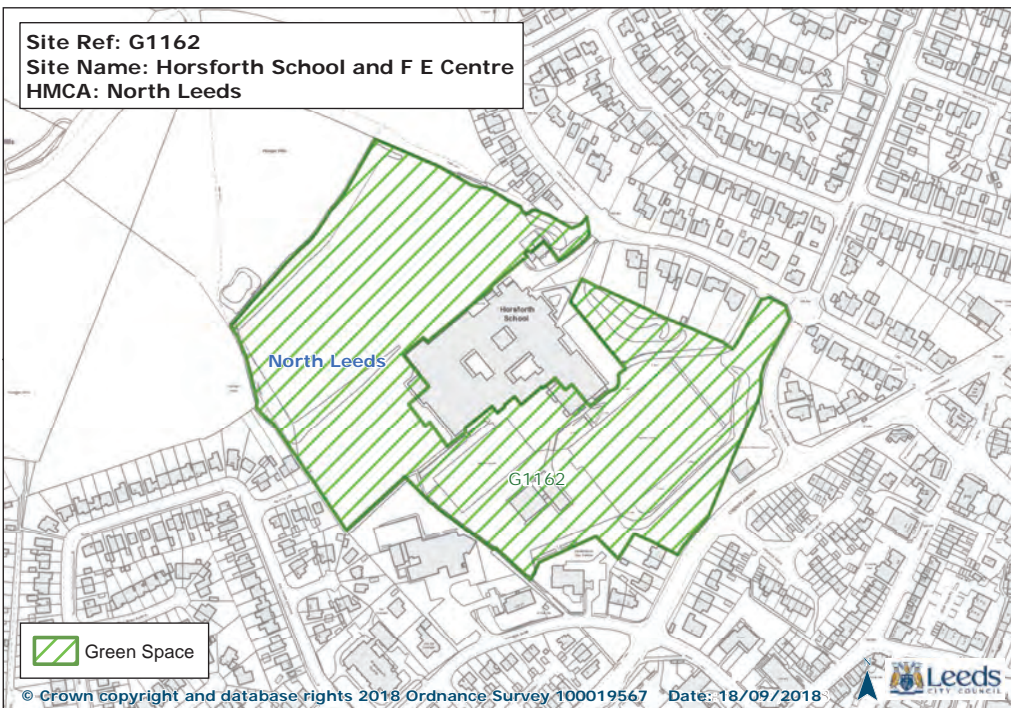
Site Ref: G1160  
Site Name: Holy Name Catholic School  
HMCA: North Leeds



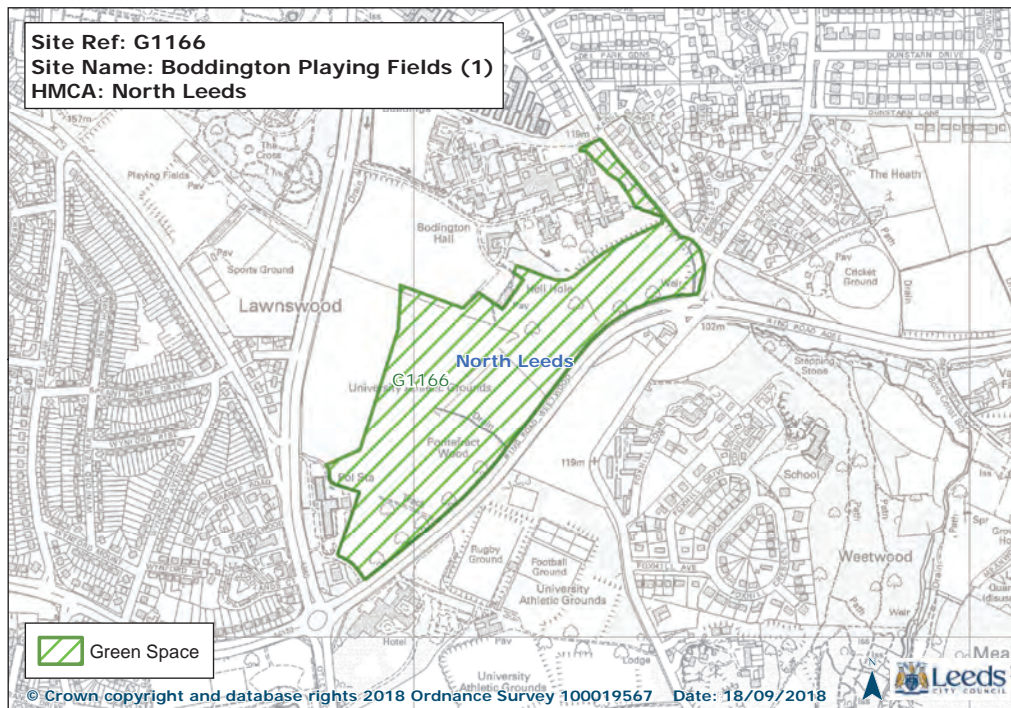
Site Ref: G1161  
Site Name: West End Primary School  
HMCA: North Leeds



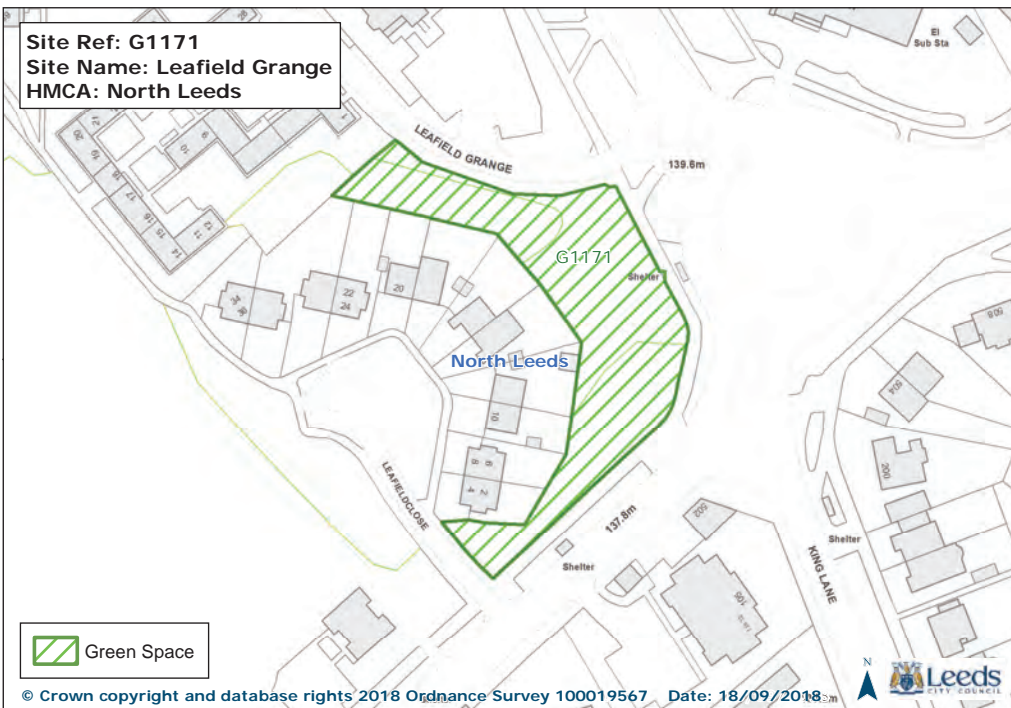
Site Ref: G1162  
Site Name: Horsforth School and F E Centre  
HMCA: North Leeds



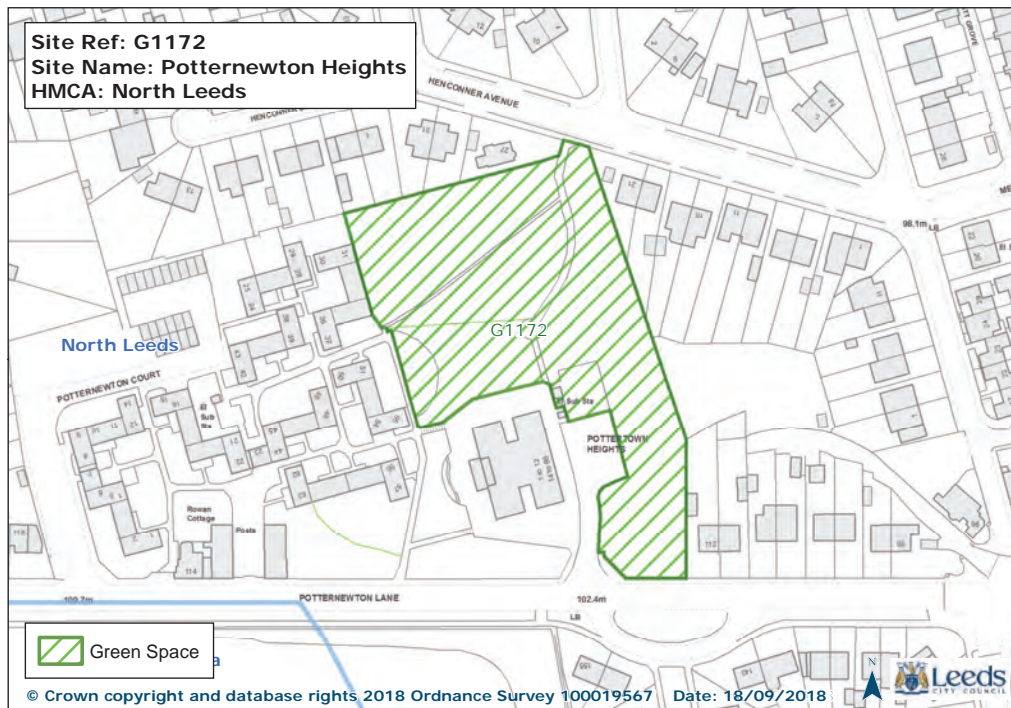
Site Ref: G1166  
Site Name: Boddington Playing Fields (1)  
HMCA: North Leeds



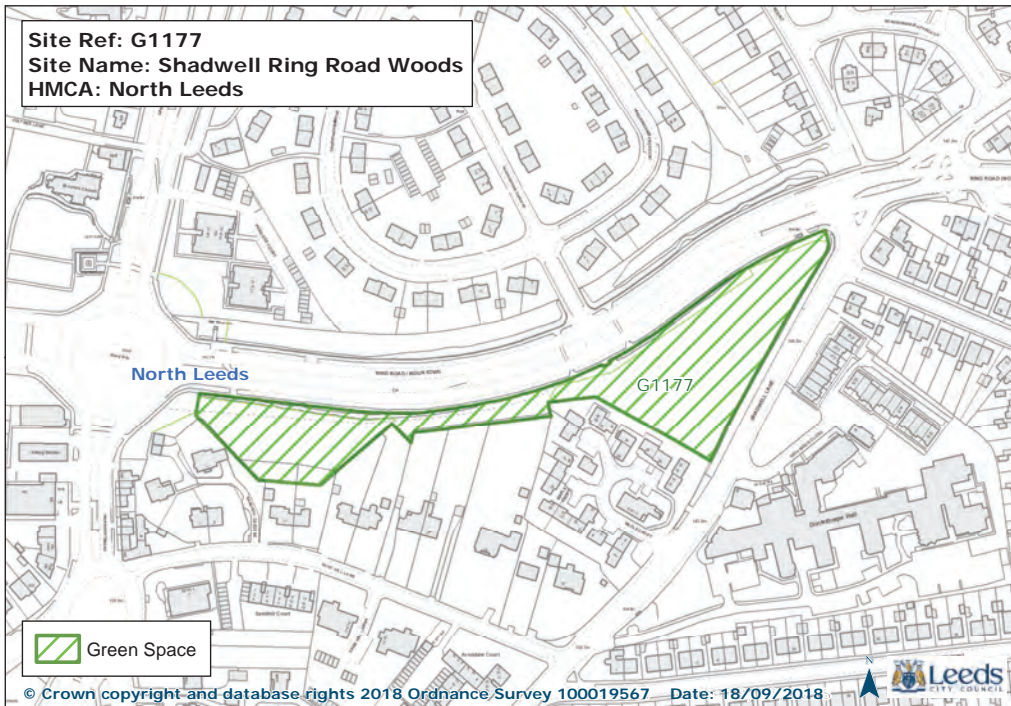
Site Ref: G1171  
Site Name: Leaffield Grange  
HMCA: North Leeds



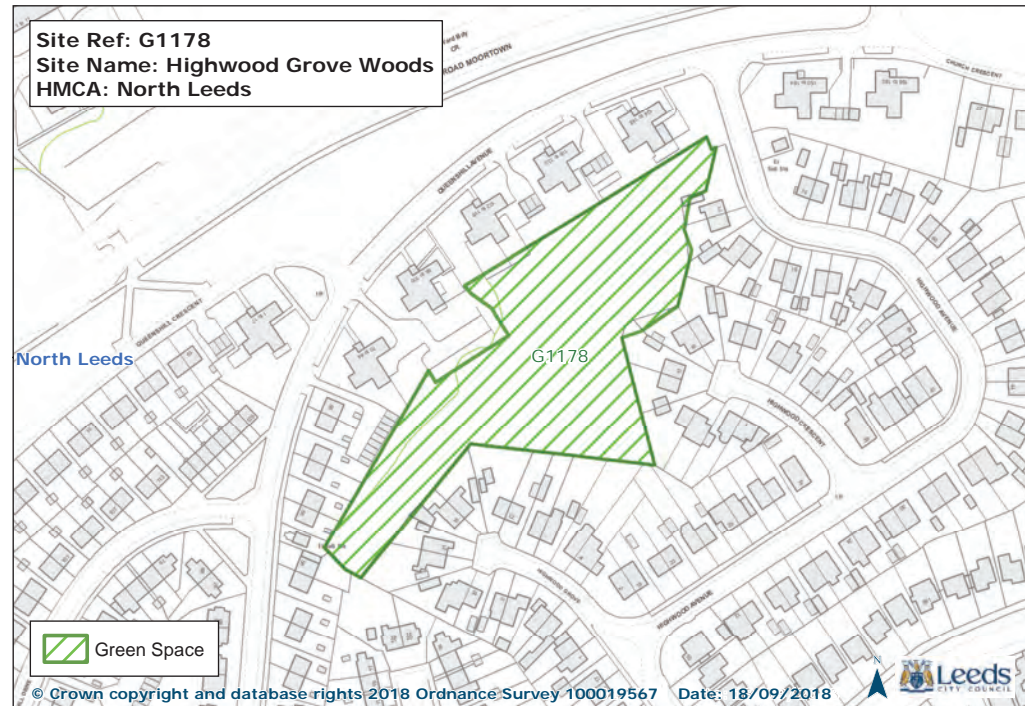
Site Ref: G1172  
Site Name: Potternewton Heights  
HMCA: North Leeds



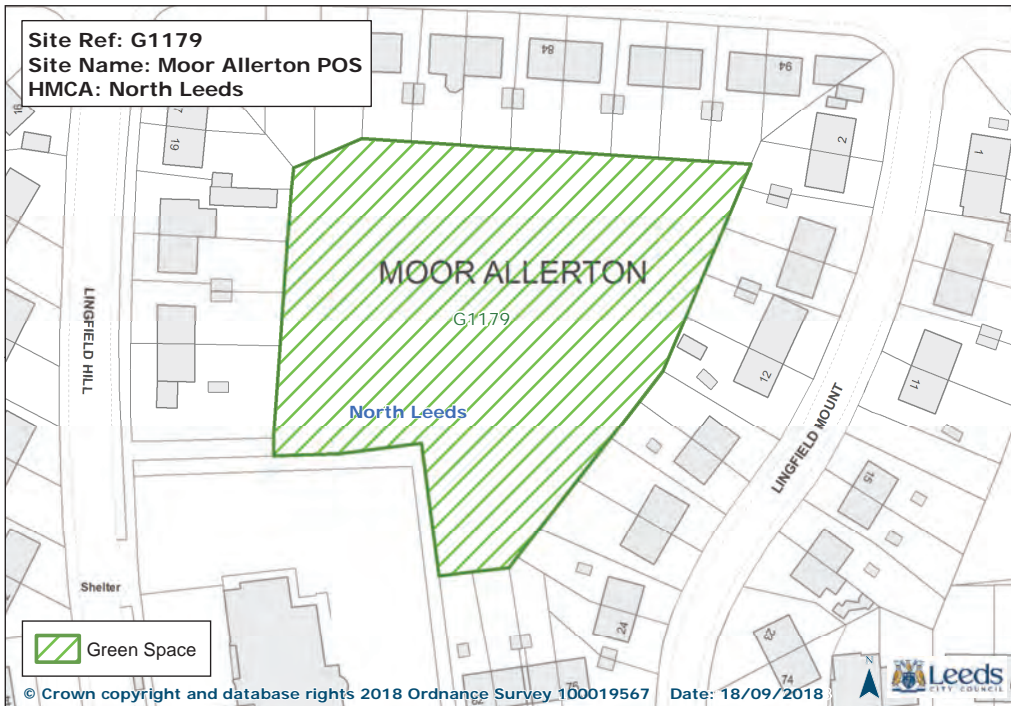
Site Ref: G1177  
Site Name: Shadwell Ring Road Woods  
HMCA: North Leeds



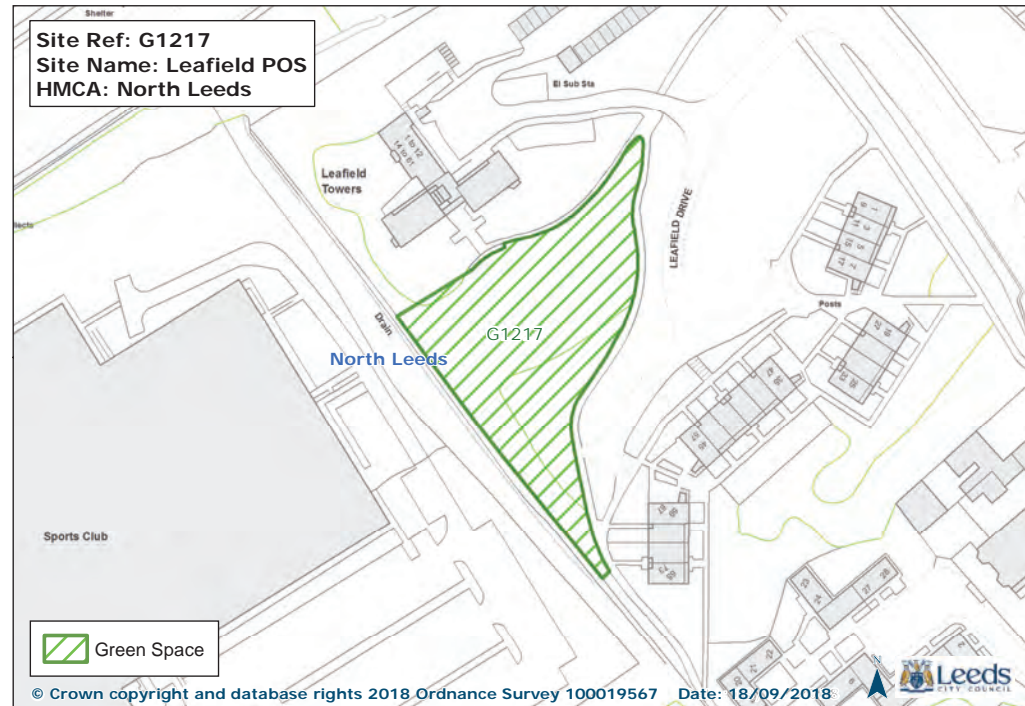
Site Ref: G1178  
Site Name: Highwood Grove Woods  
HMCA: North Leeds

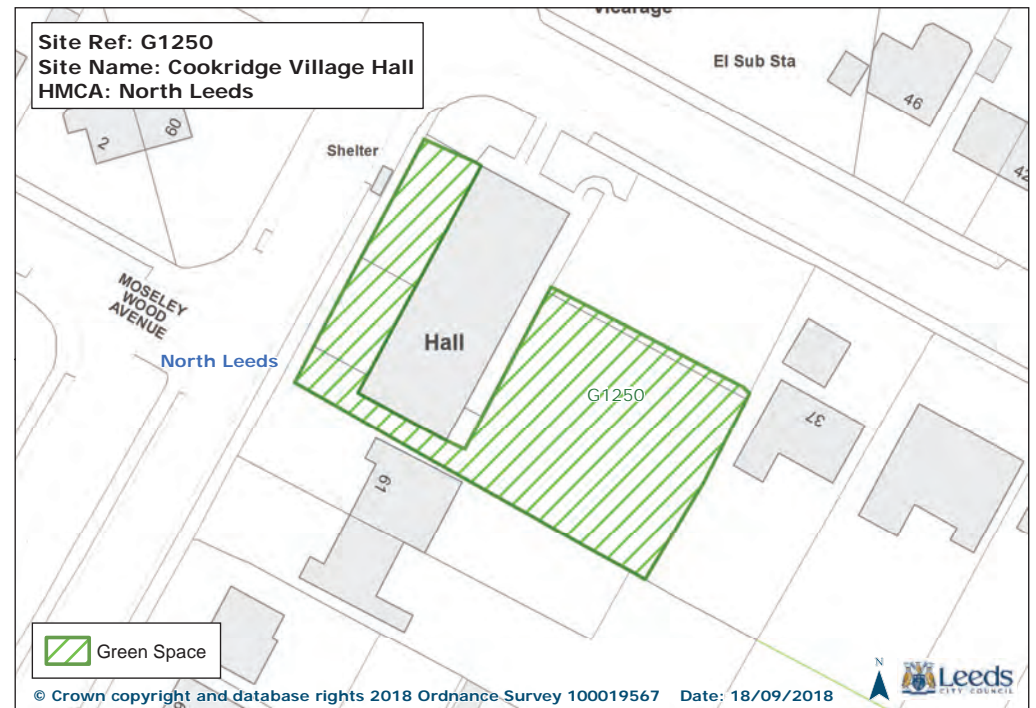
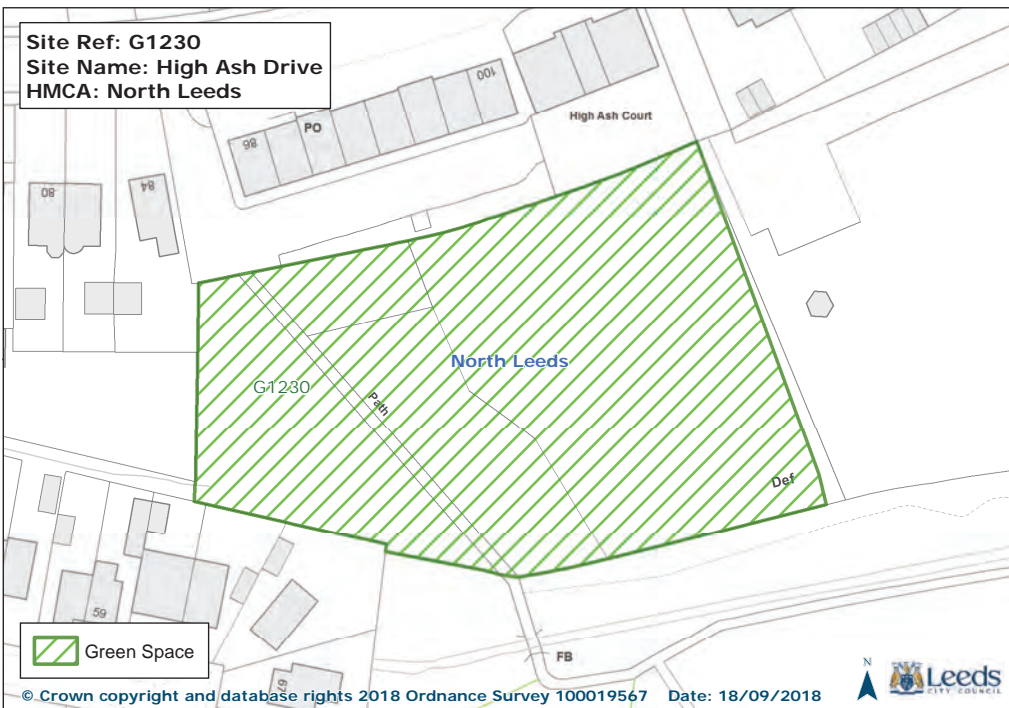
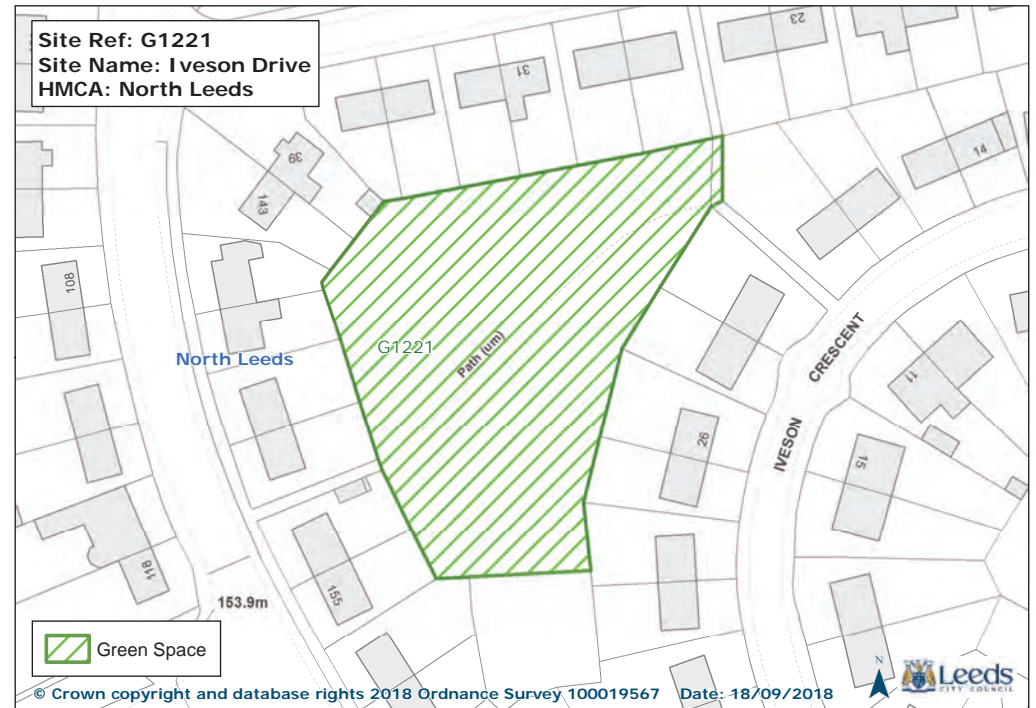


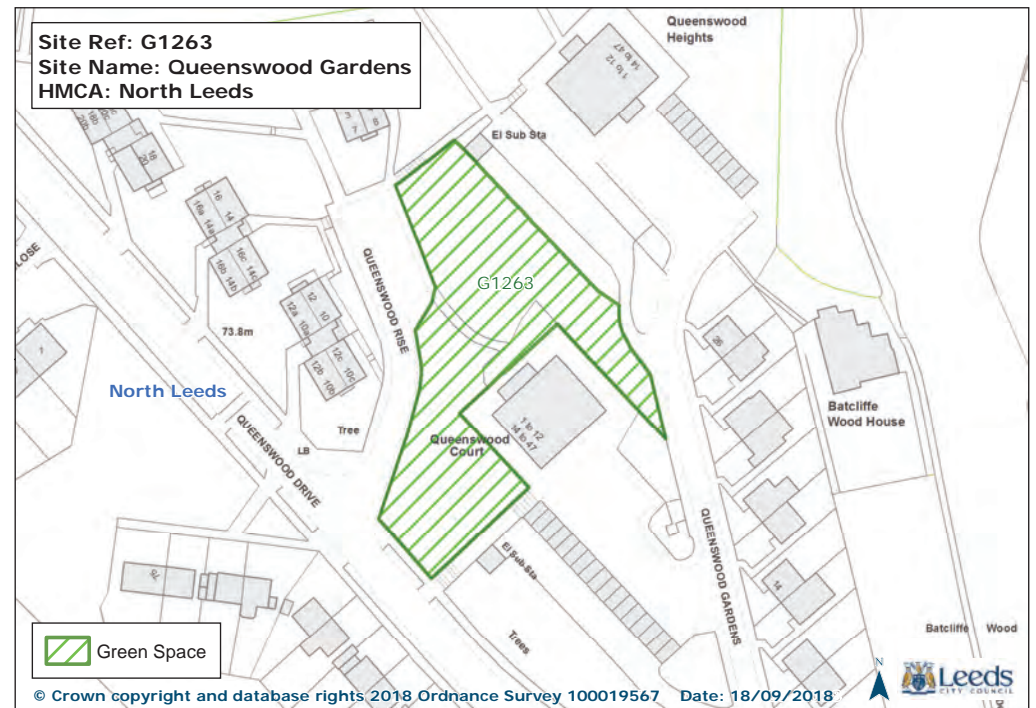
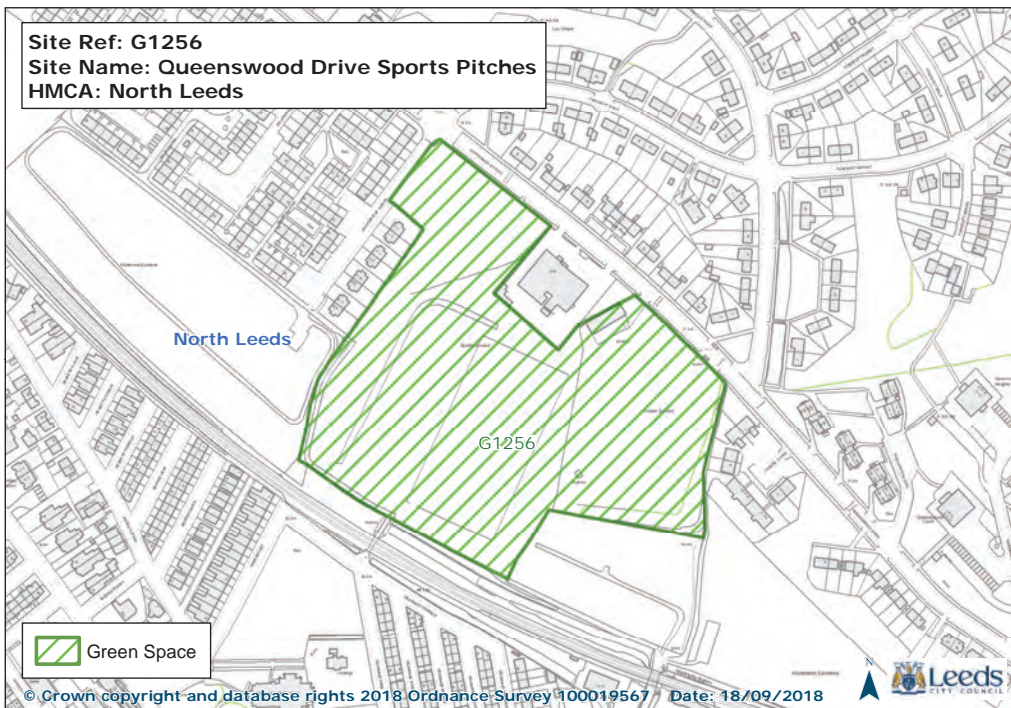
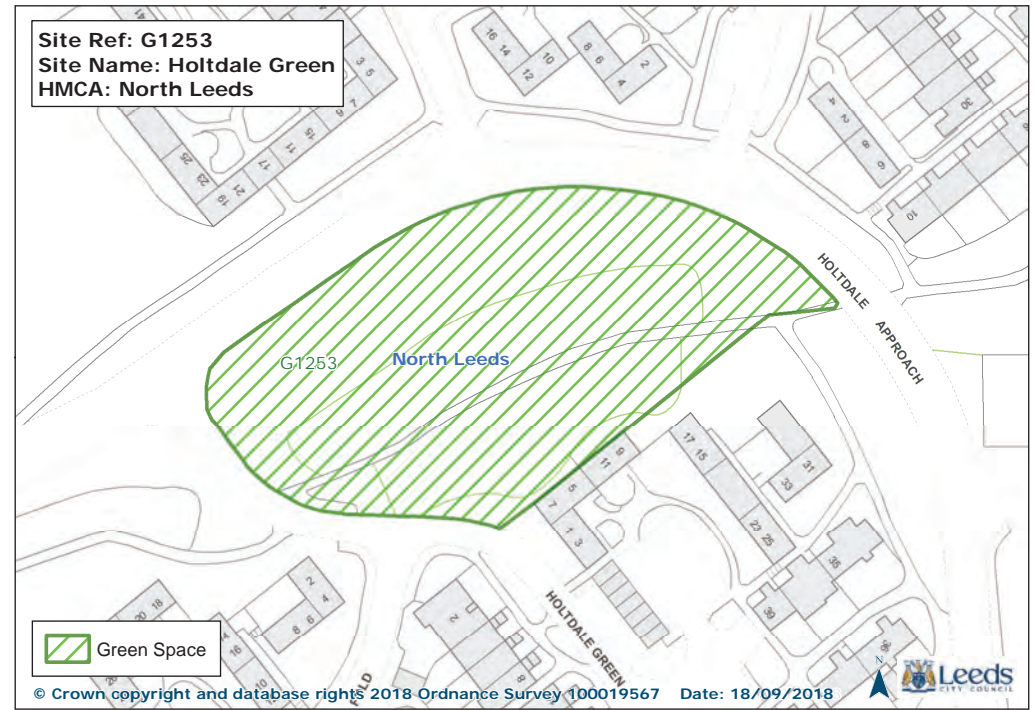
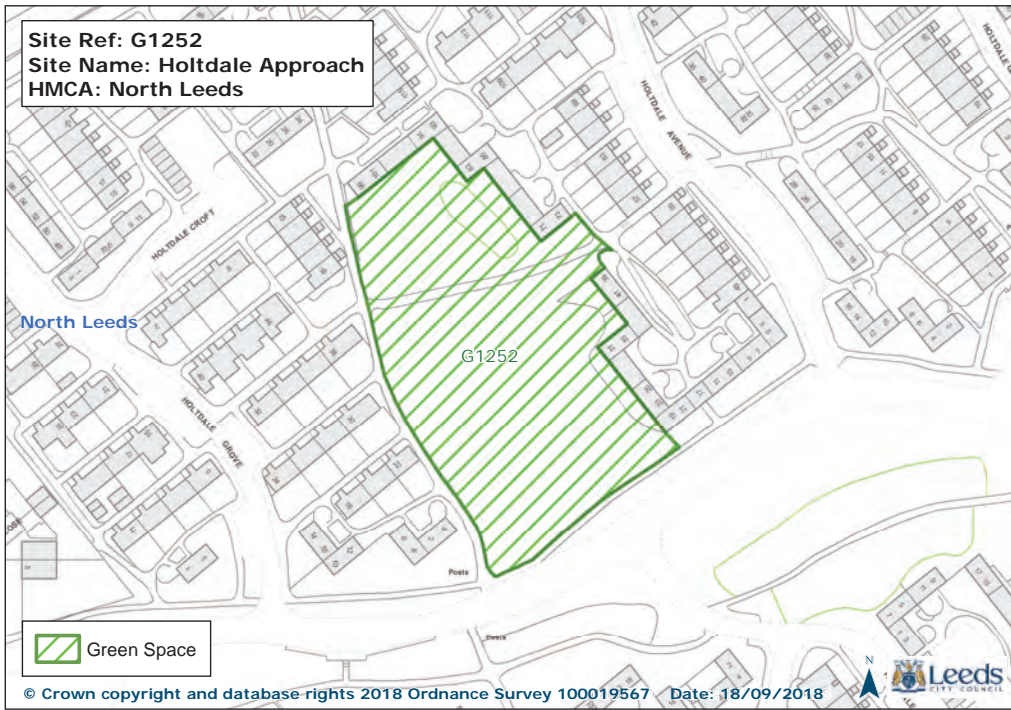
Site Ref: G1179  
Site Name: Moor Allerton POS  
HMCA: North Leeds

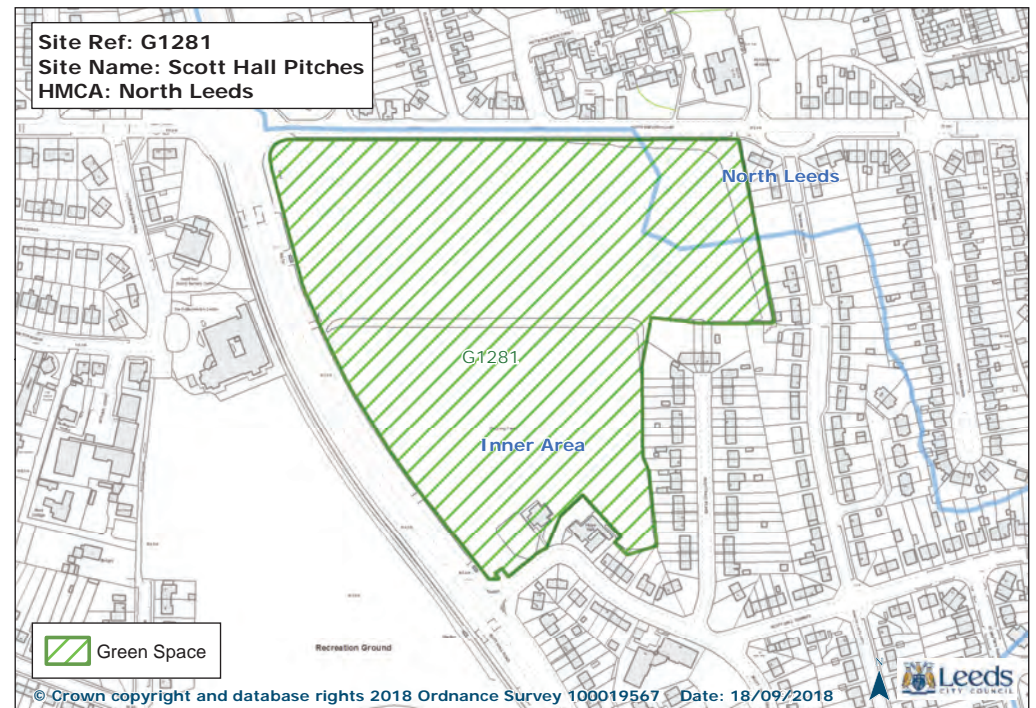
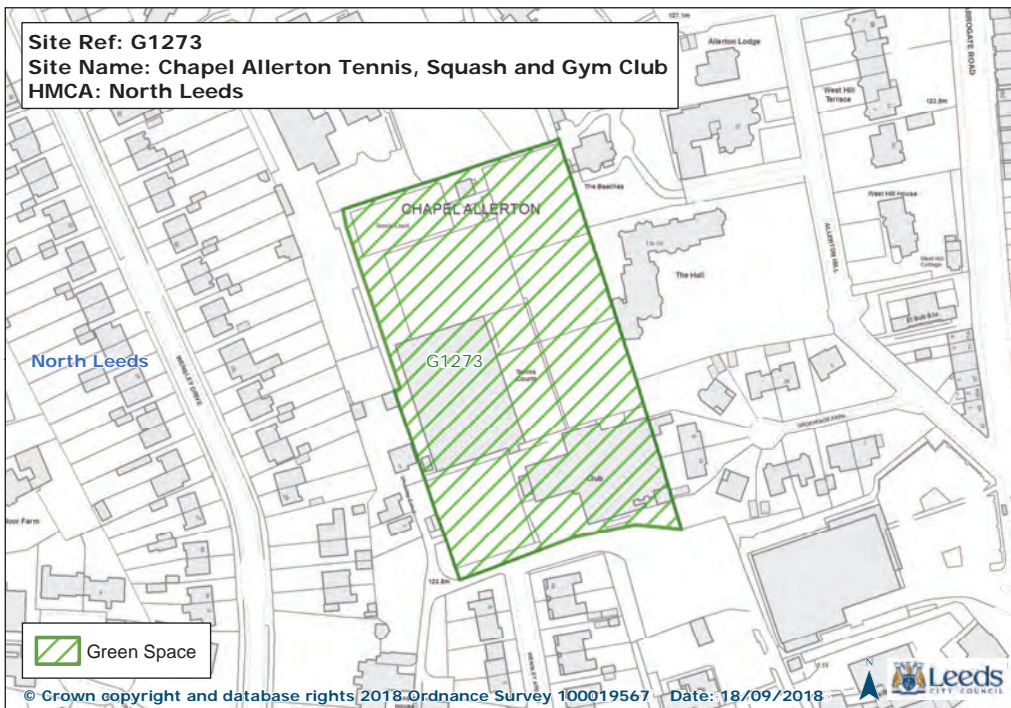
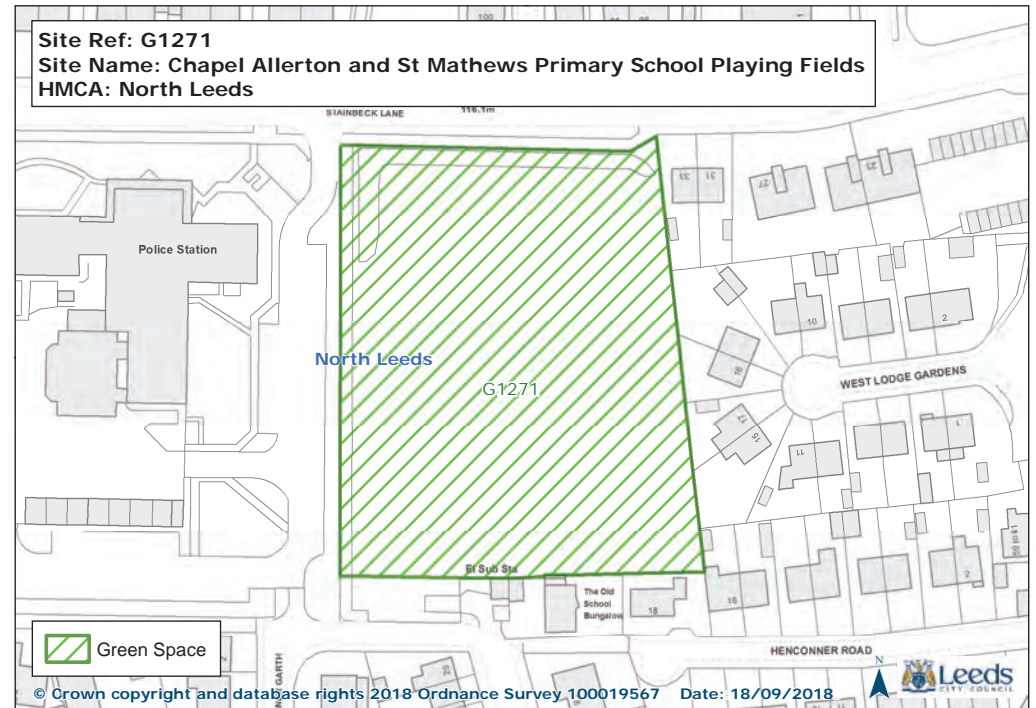
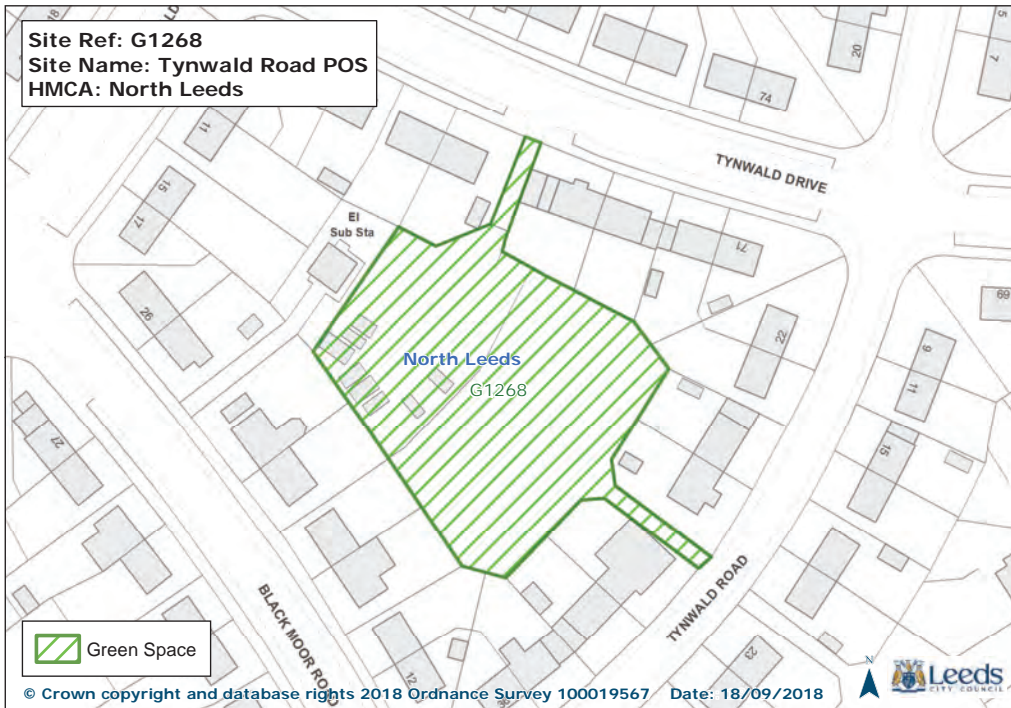


Site Ref: G1217  
Site Name: Leaffield POS  
HMCA: North Leeds

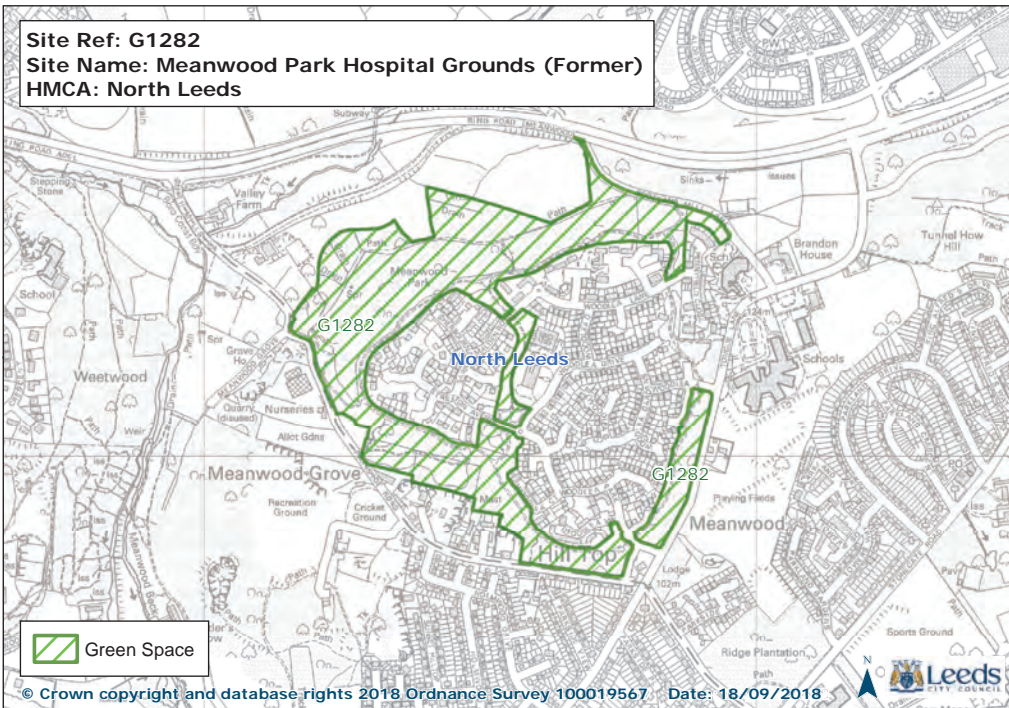




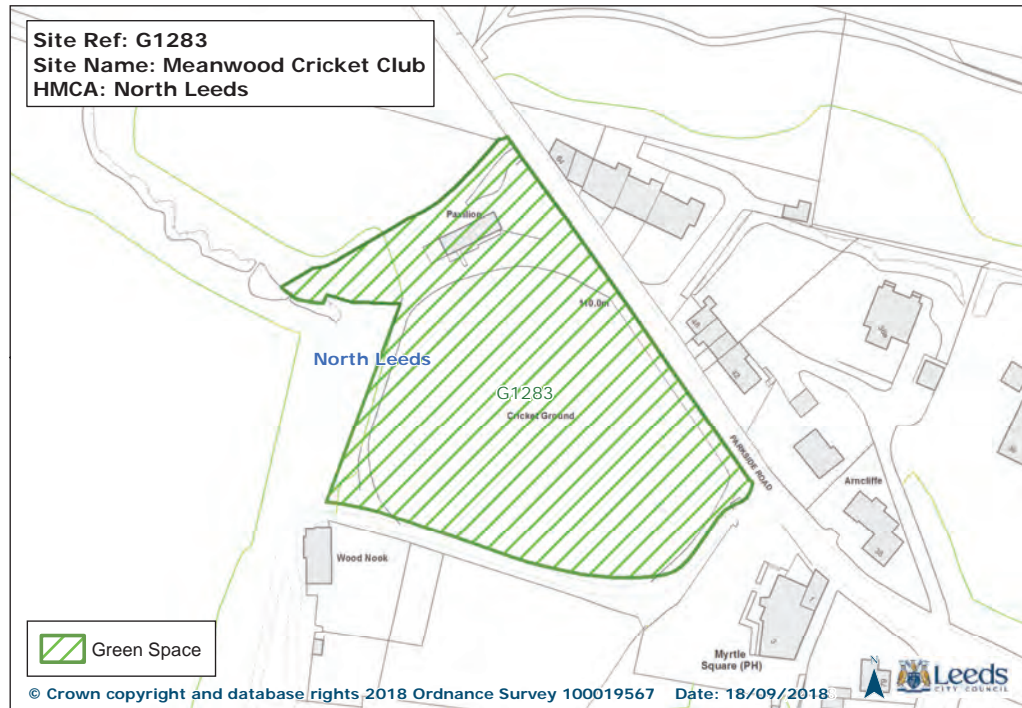




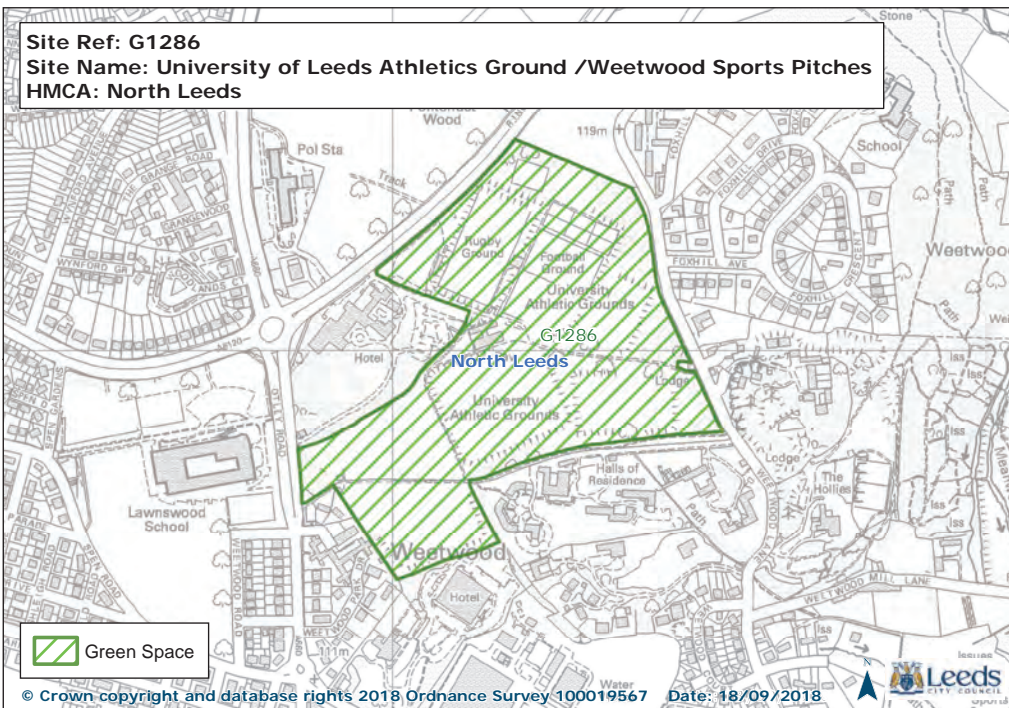
Site Ref: G1282  
Site Name: Meanwood Park Hospital Grounds (Former)  
HMCA: North Leeds



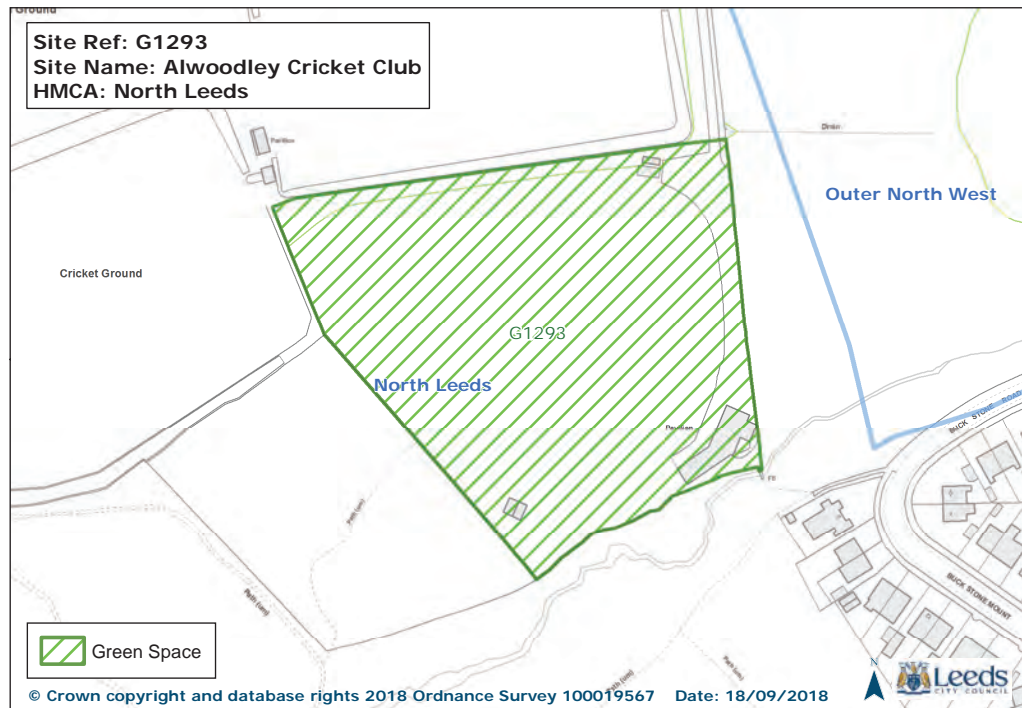
Site Ref: G1283  
Site Name: Meanwood Cricket Club  
HMCA: North Leeds



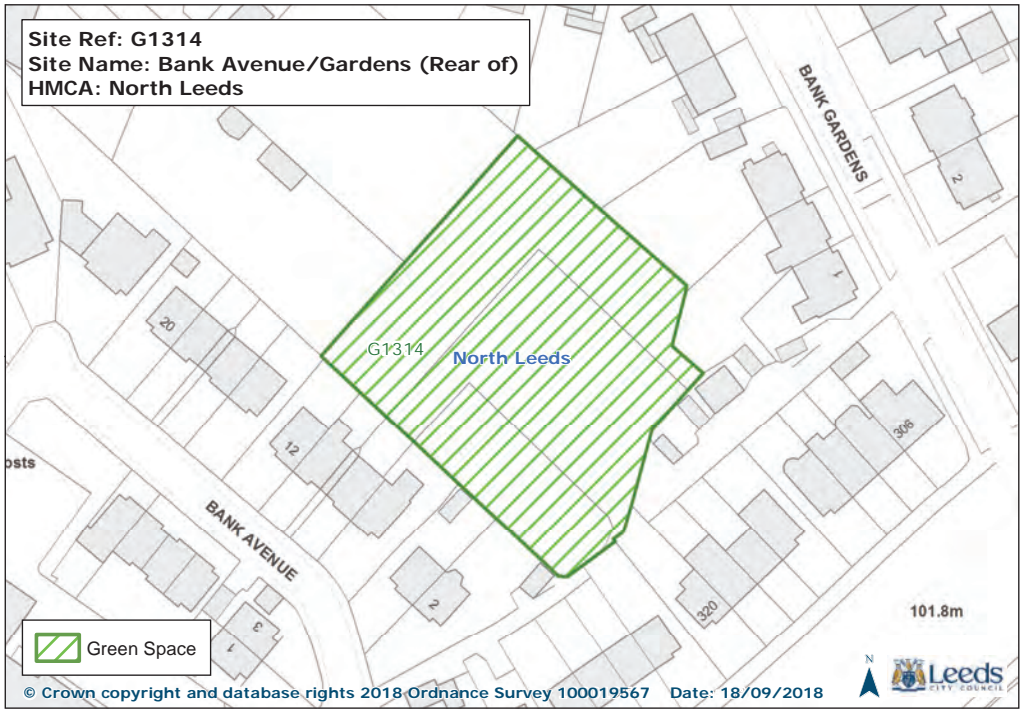
Site Ref: G1286  
Site Name: University of Leeds Athletics Ground /Weetwood Sports Pitches  
HMCA: North Leeds



Site Ref: G1293  
Site Name: Alwoodley Cricket Club  
HMCA: North Leeds

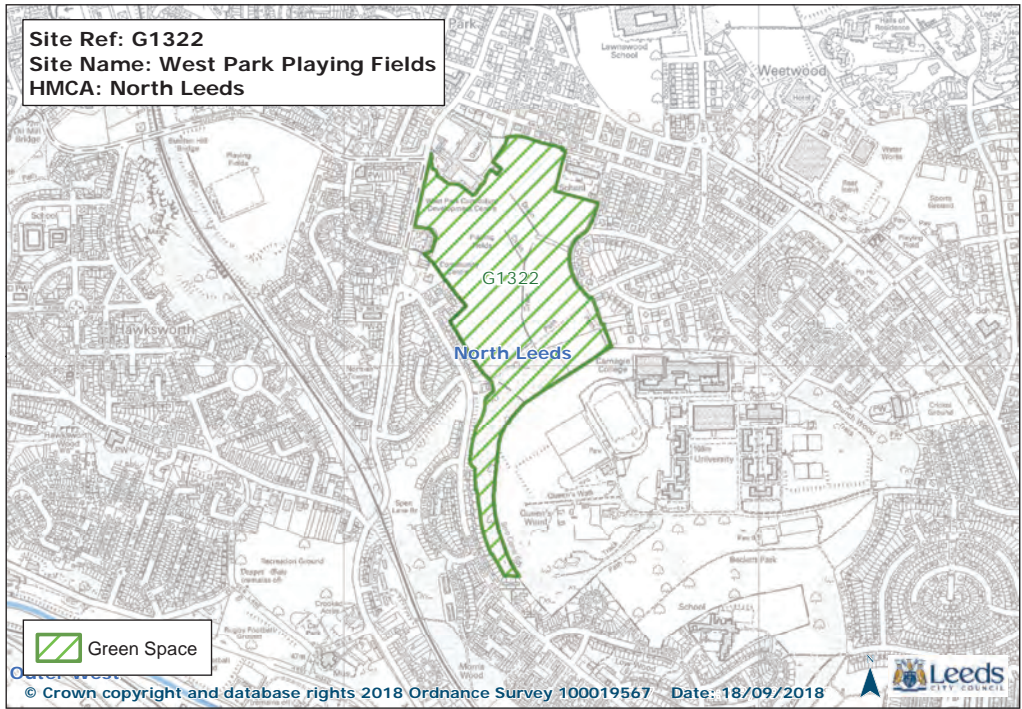


Site Ref: G1314  
Site Name: Bank Avenue/Gardens (Rear of)  
HMCA: North Leeds



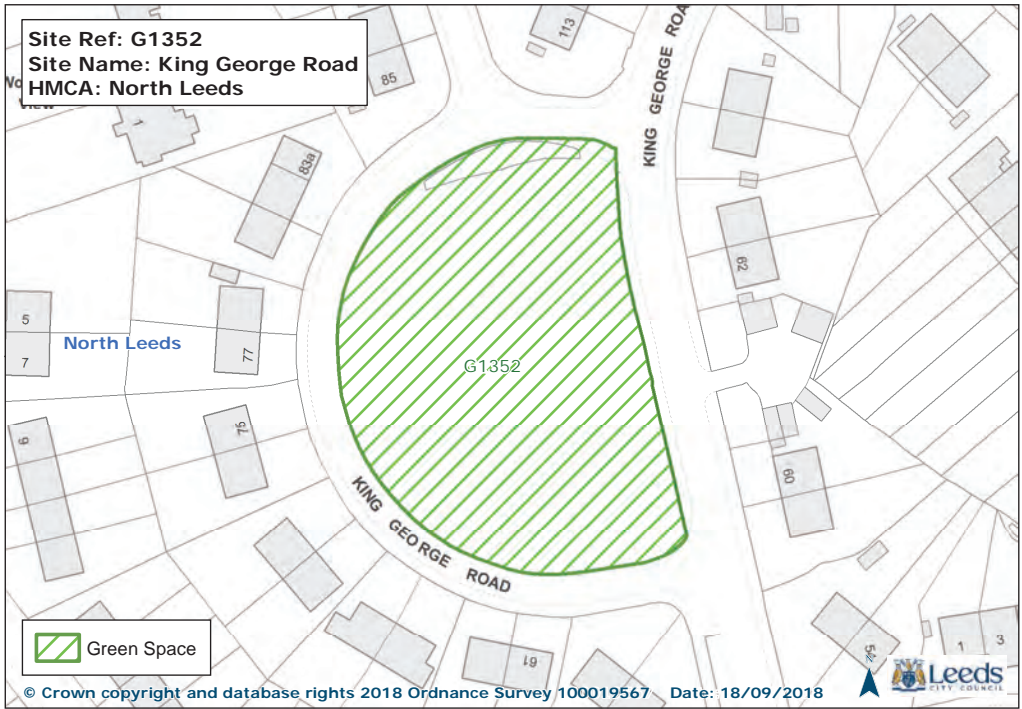
© Crown copyright and database rights 2018 Ordnance Survey 100019567 Date: 18/09/2018

Site Ref: G1322  
Site Name: West Park Playing Fields  
HMCA: North Leeds



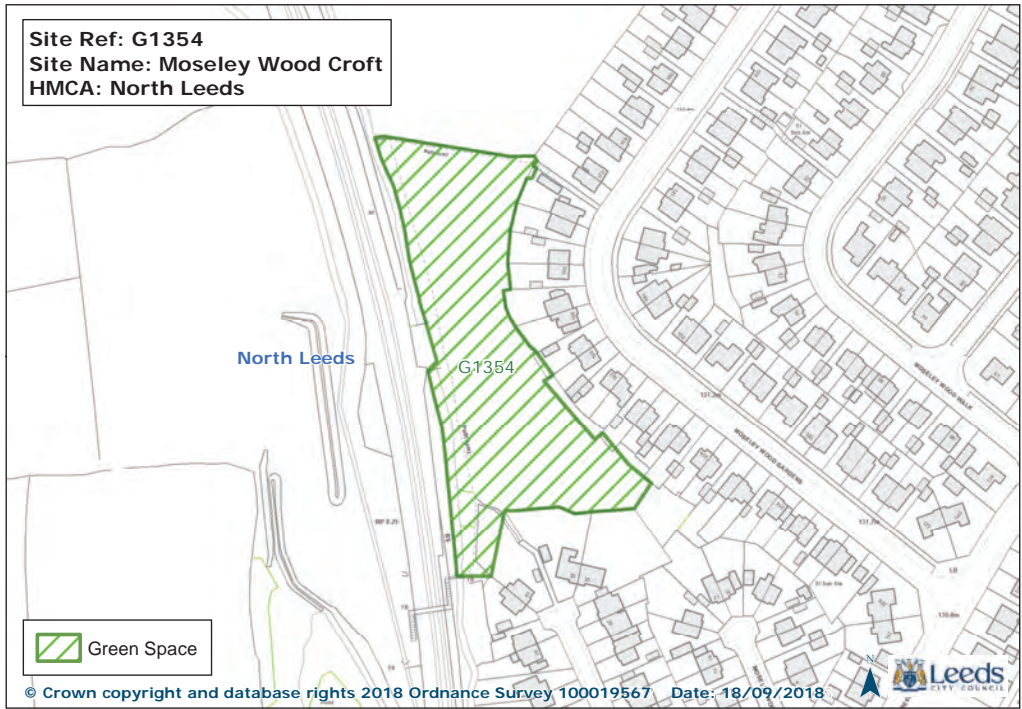
© Crown copyright and database rights 2018 Ordnance Survey 100019567 Date: 18/09/2018

Site Ref: G1352  
Site Name: King George Road  
HMCA: North Leeds



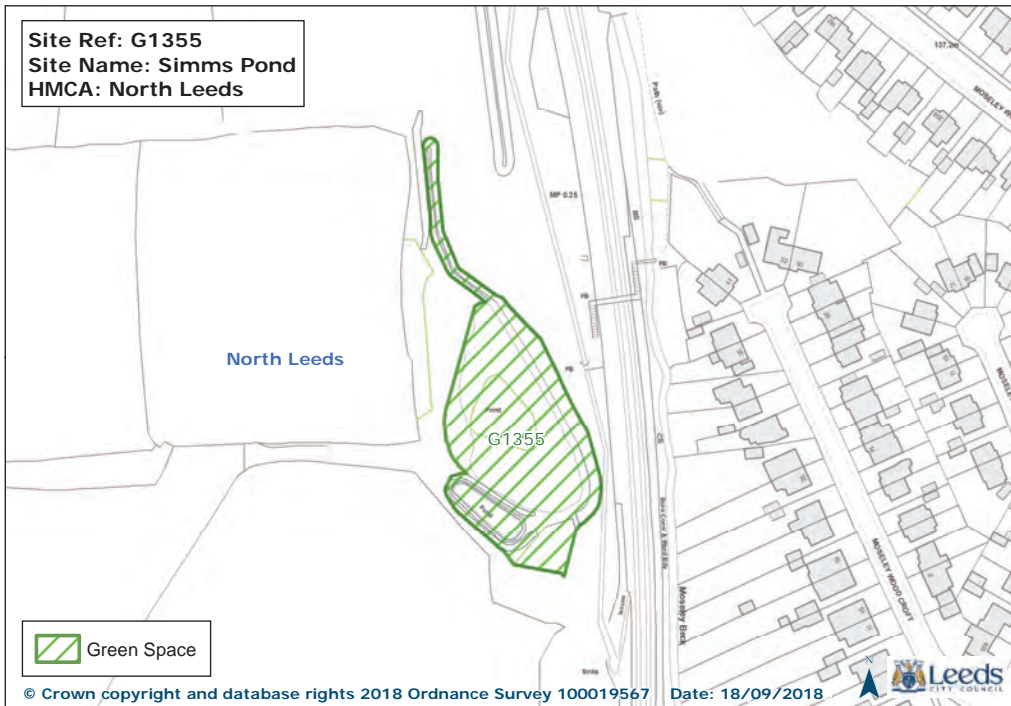
© Crown copyright and database rights 2018 Ordnance Survey 100019567 Date: 18/09/2018

Site Ref: G1354  
Site Name: Moseley Wood Croft  
HMCA: North Leeds

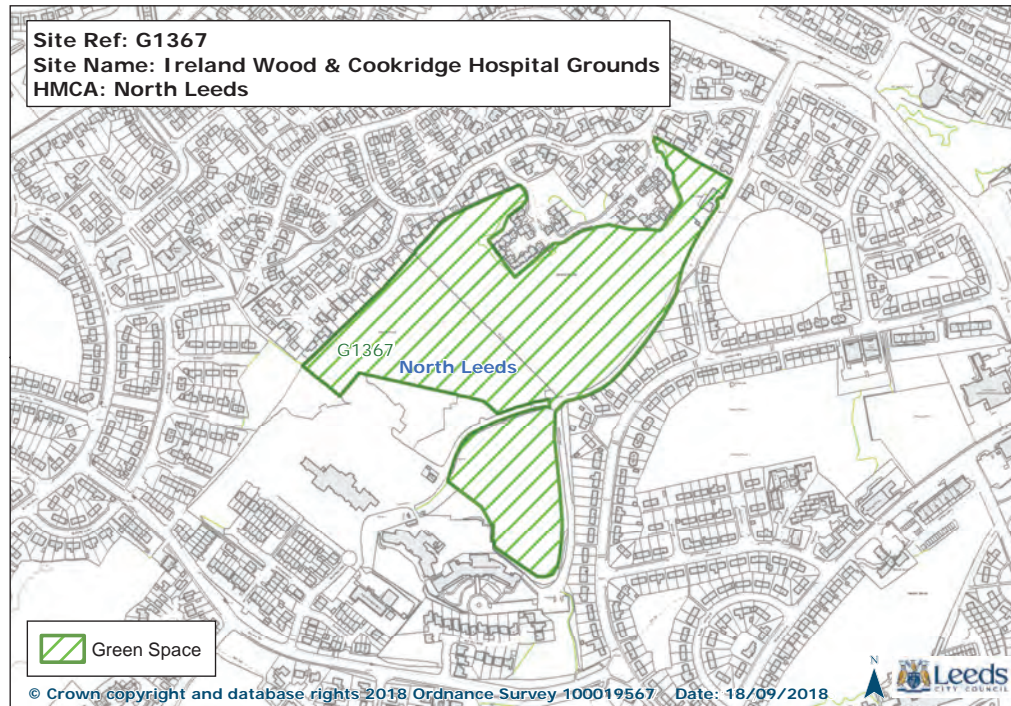


© Crown copyright and database rights 2018 Ordnance Survey 100019567 Date: 18/09/2018

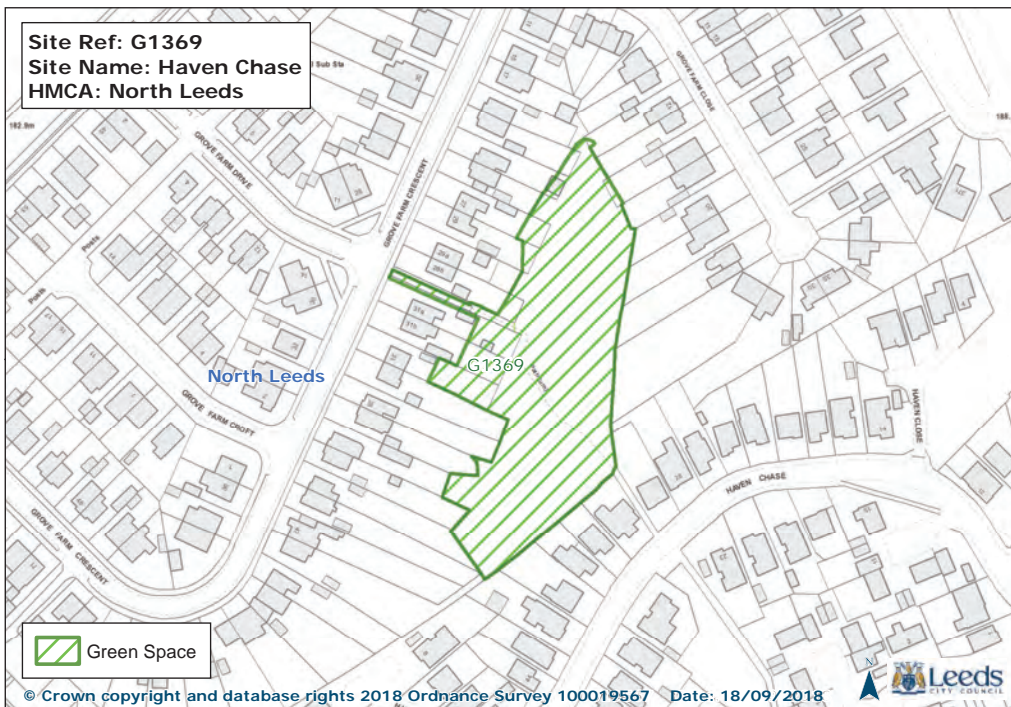
Site Ref: G1355  
Site Name: Simms Pond  
HMCA: North Leeds



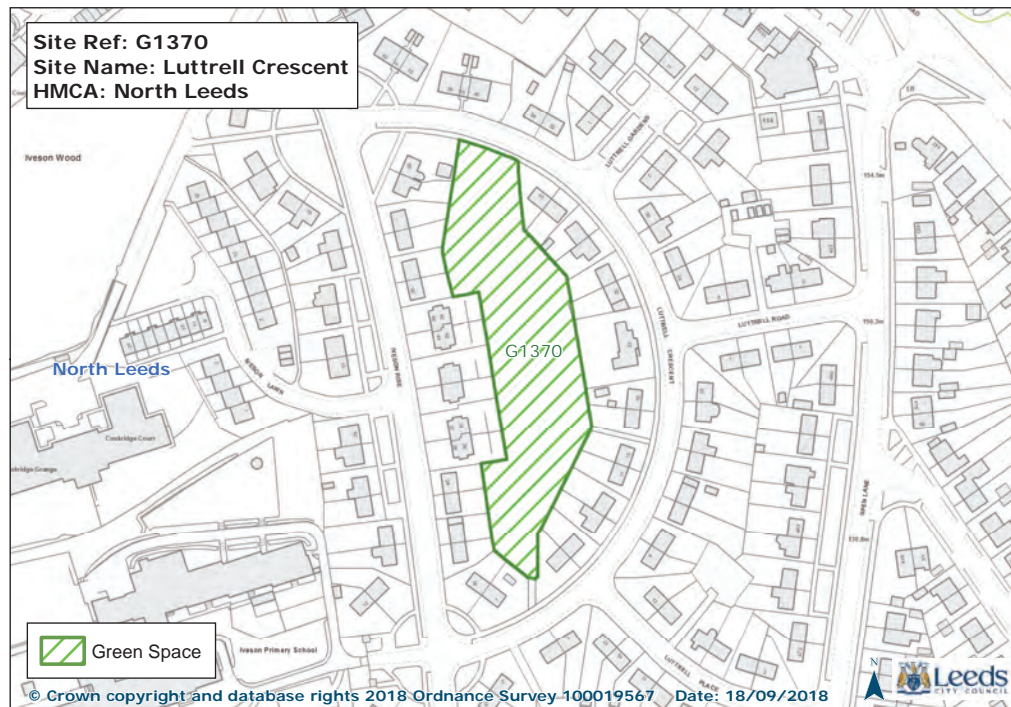
Site Ref: G1367  
Site Name: Ireland Wood & Cookridge Hospital Grounds  
HMCA: North Leeds

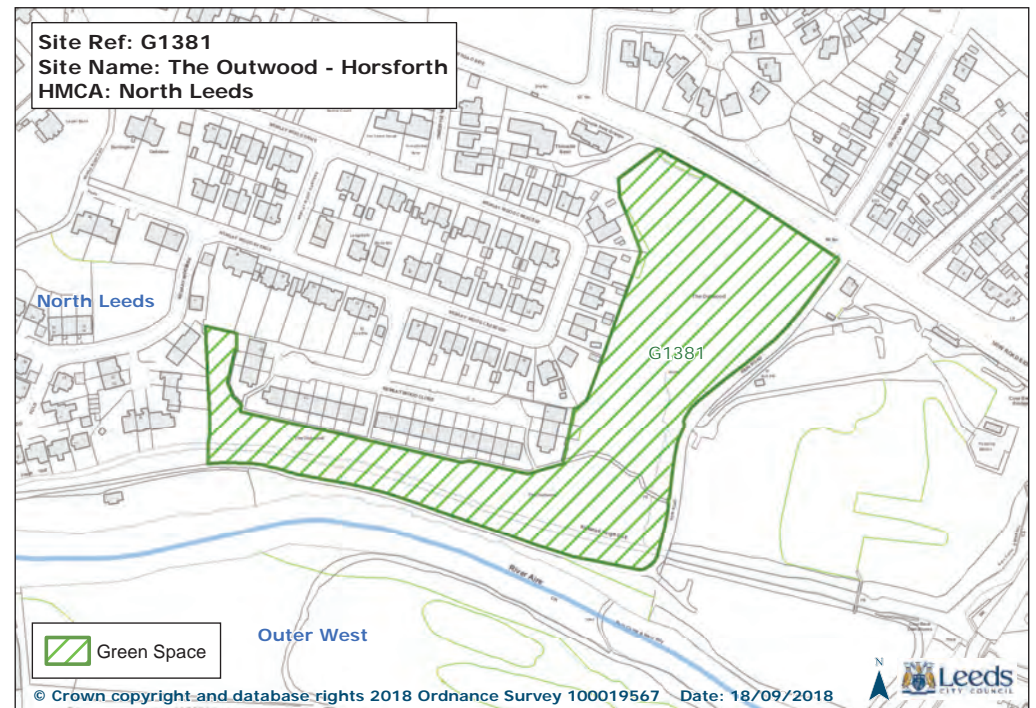
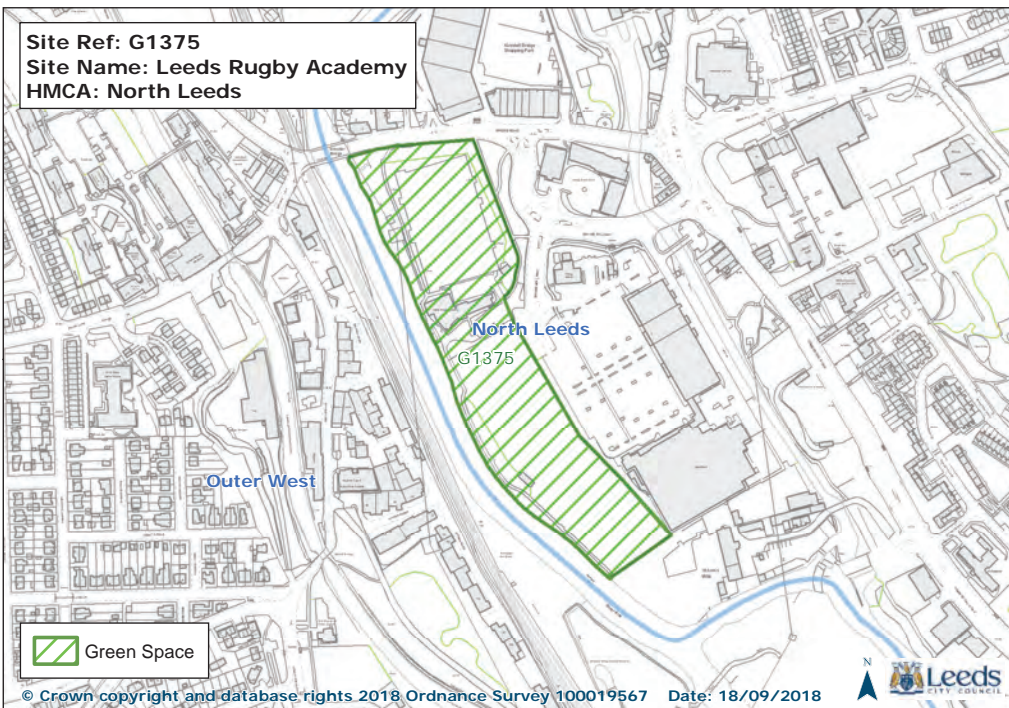
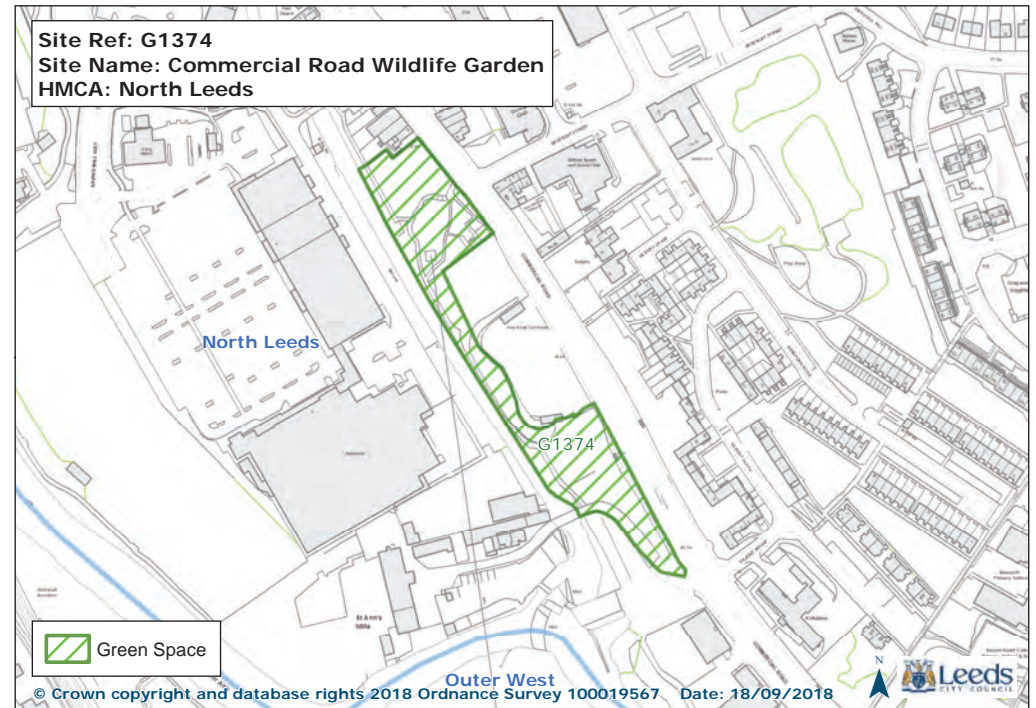
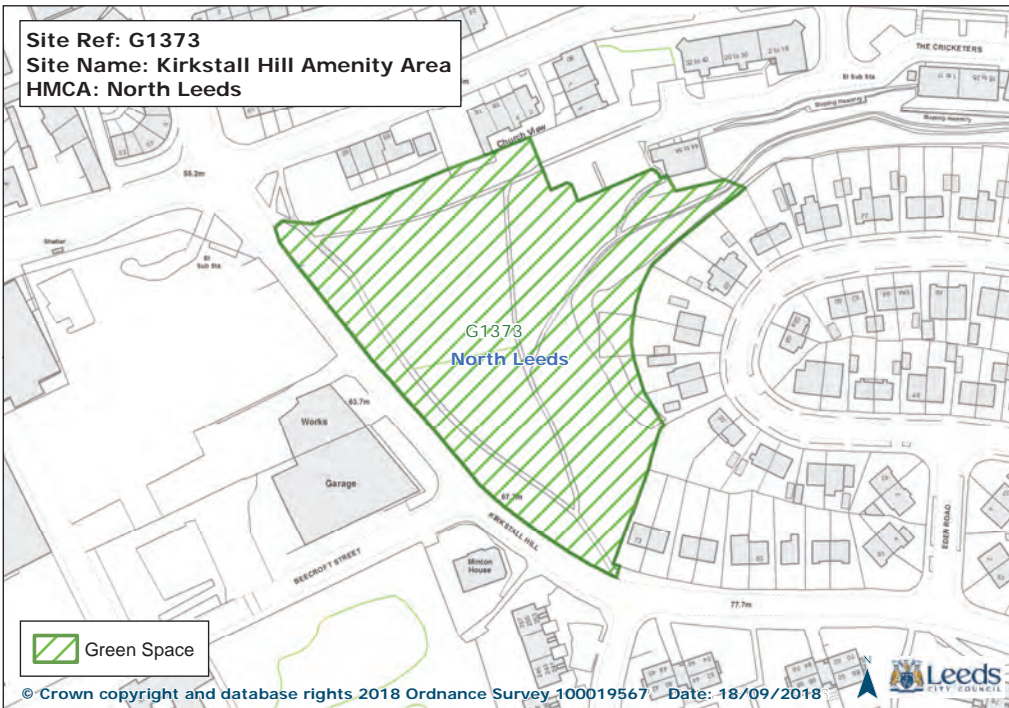


Site Ref: G1369  
Site Name: Haven Chase  
HMCA: North Leeds

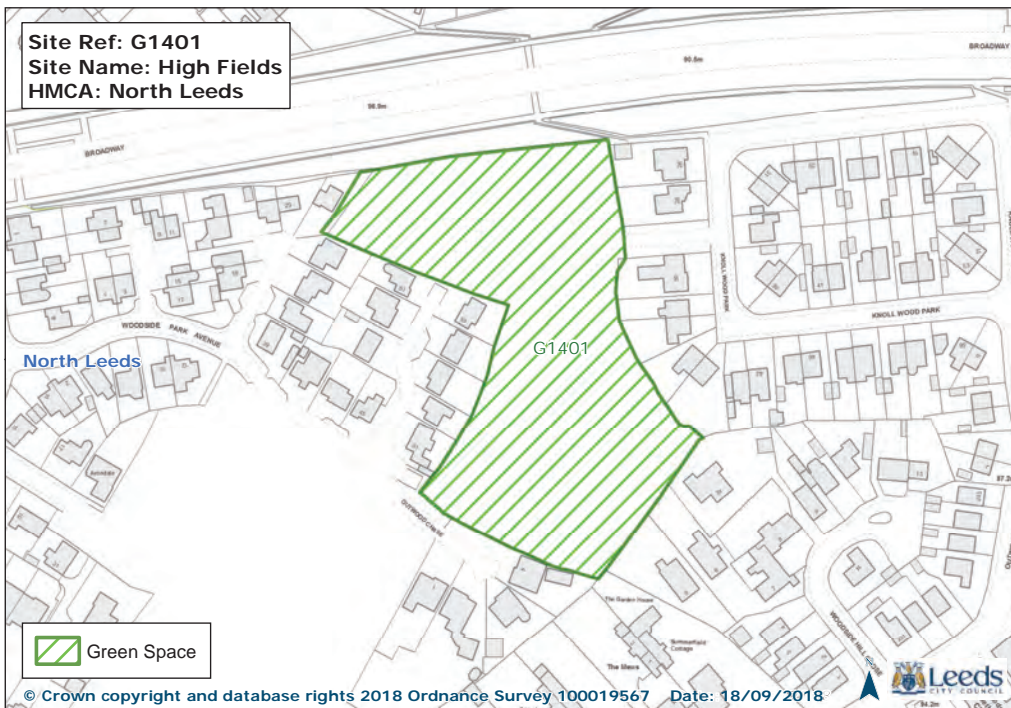


Site Ref: G1370  
Site Name: Luttrell Crescent  
HMCA: North Leeds

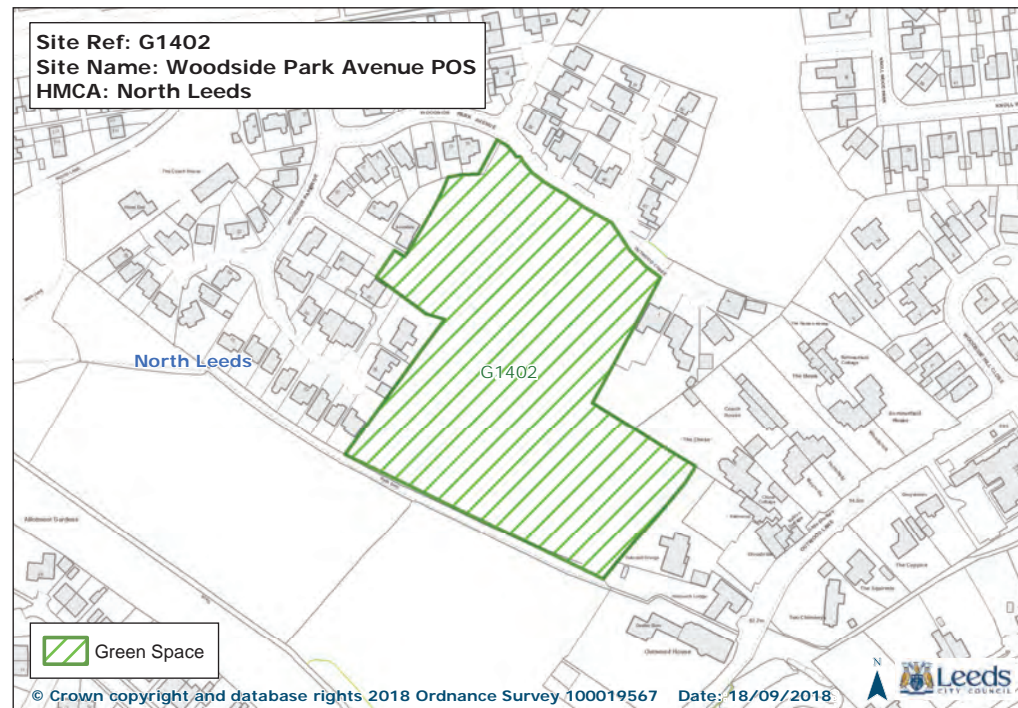




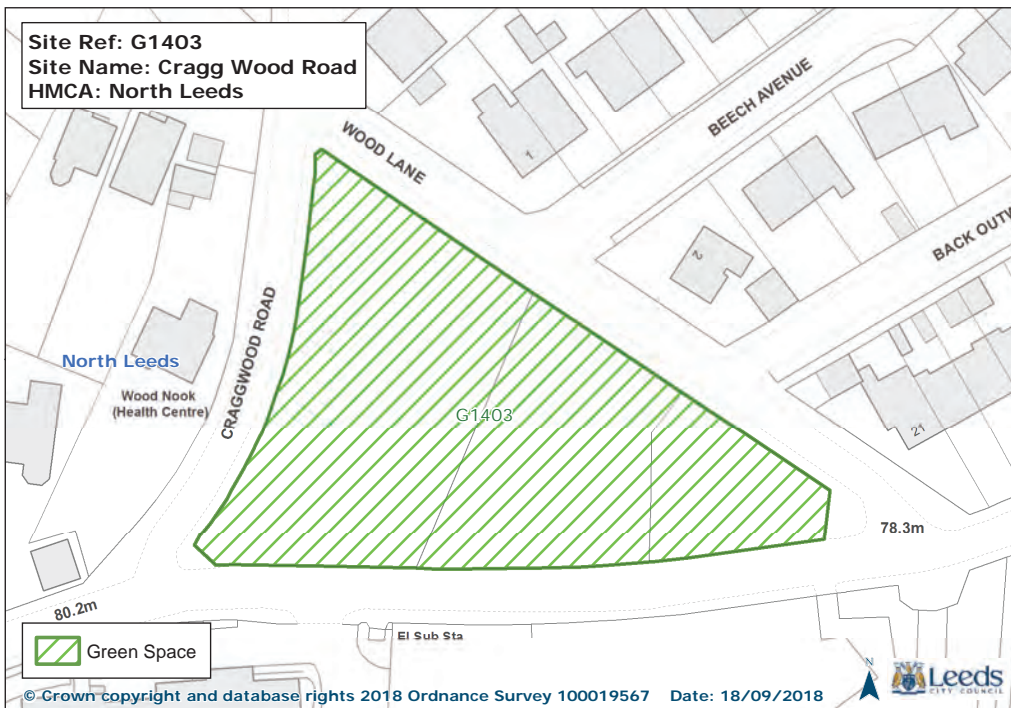
Site Ref: G1401  
Site Name: High Fields  
HMCA: North Leeds



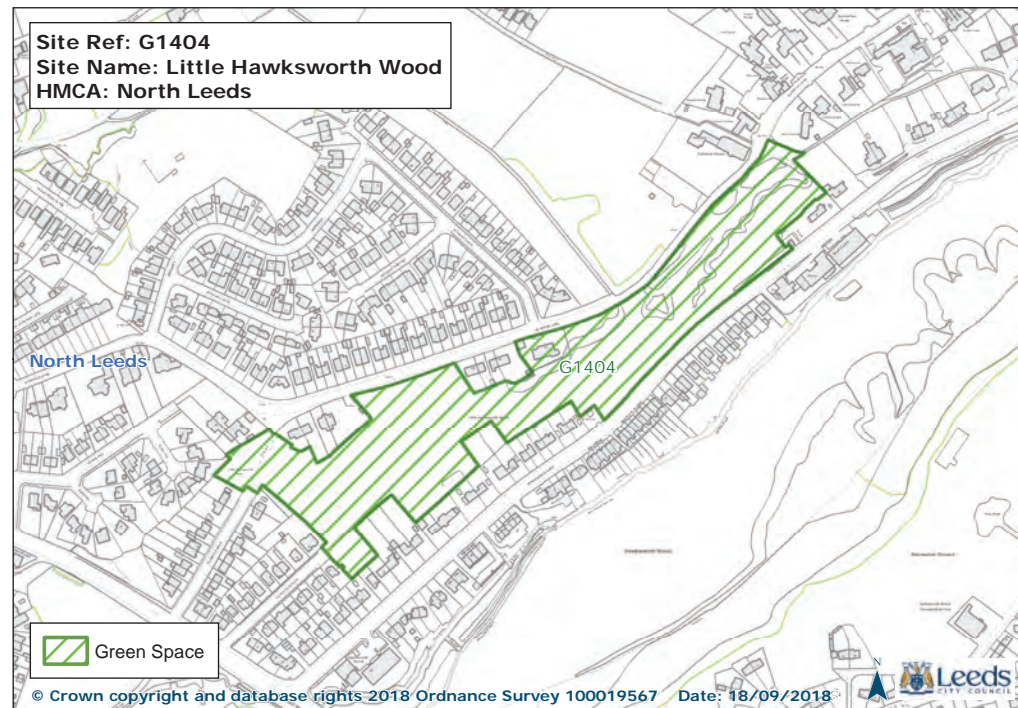
Site Ref: G1402  
Site Name: Woodside Park Avenue POS  
HMCA: North Leeds



Site Ref: G1403  
Site Name: Cragg Wood Road  
HMCA: North Leeds



Site Ref: G1404  
Site Name: Little Hawksworth Wood  
HMCA: North Leeds

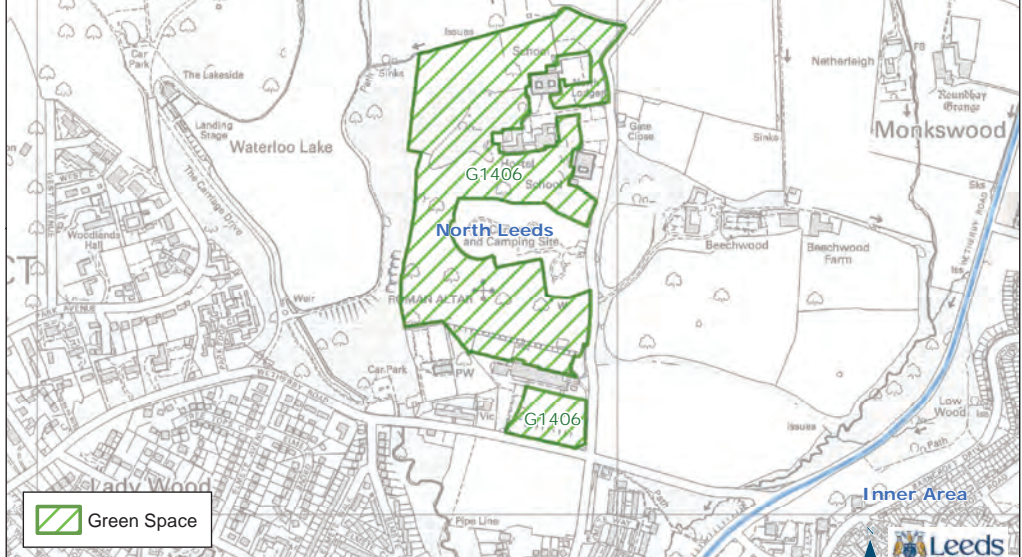


Site Ref: G1405  
Site Name: St Johns Graveyard  
HMCA: North Leeds



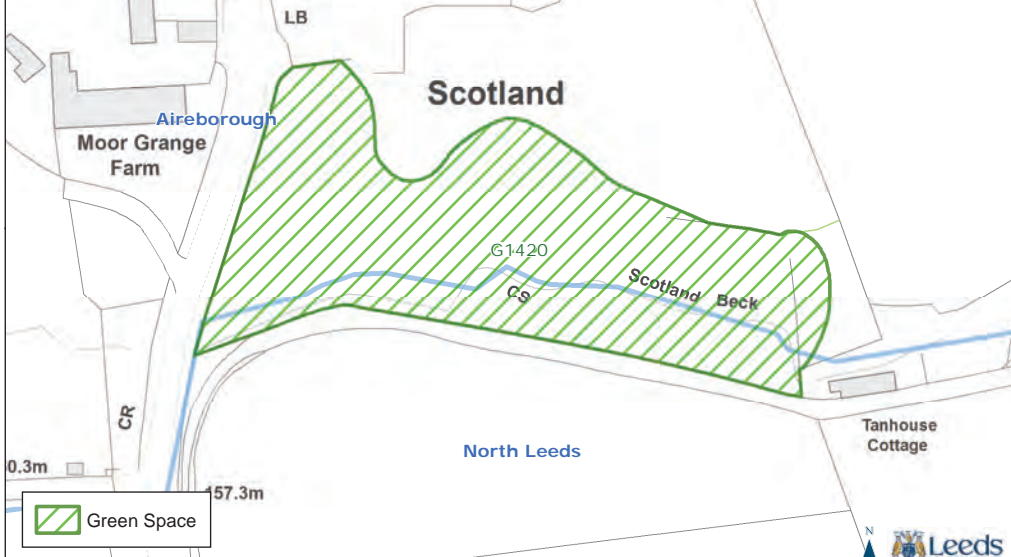
© Crown copyright and database rights 2018 Ordnance Survey 100019567 Date: 18/09/2018

Site Ref: G1406  
Site Name: Elmete Lane Schools  
HMCA: North Leeds



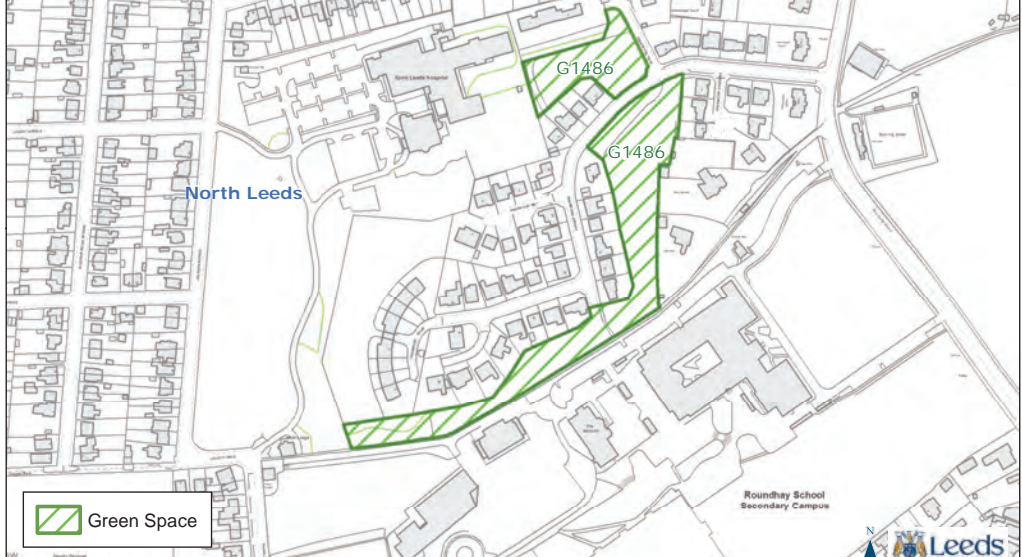
© Crown copyright and database rights 2018 Ordnance Survey 100019567 Date: 18/09/2018

Site Ref: G1420  
Site Name: Scotland Lane Wood  
HMCA: North Leeds

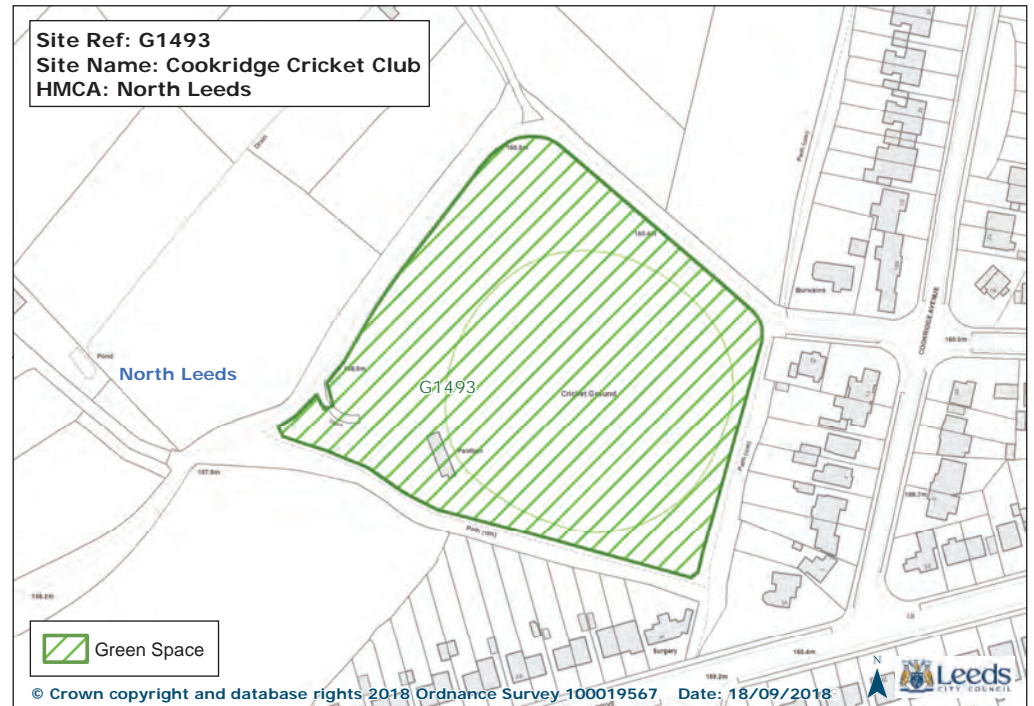
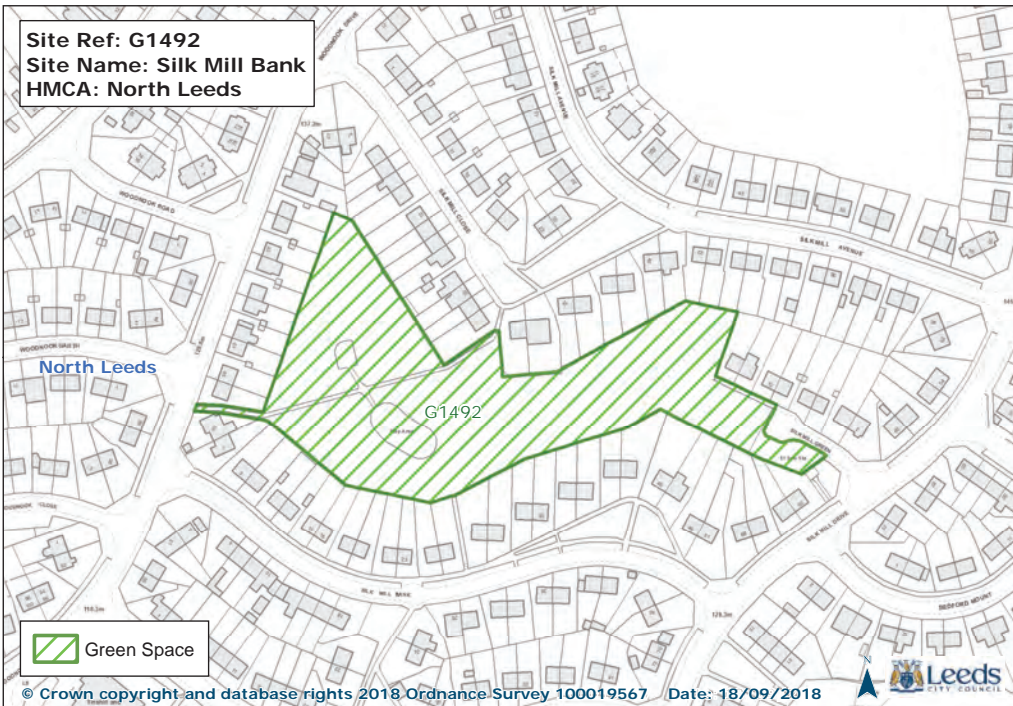
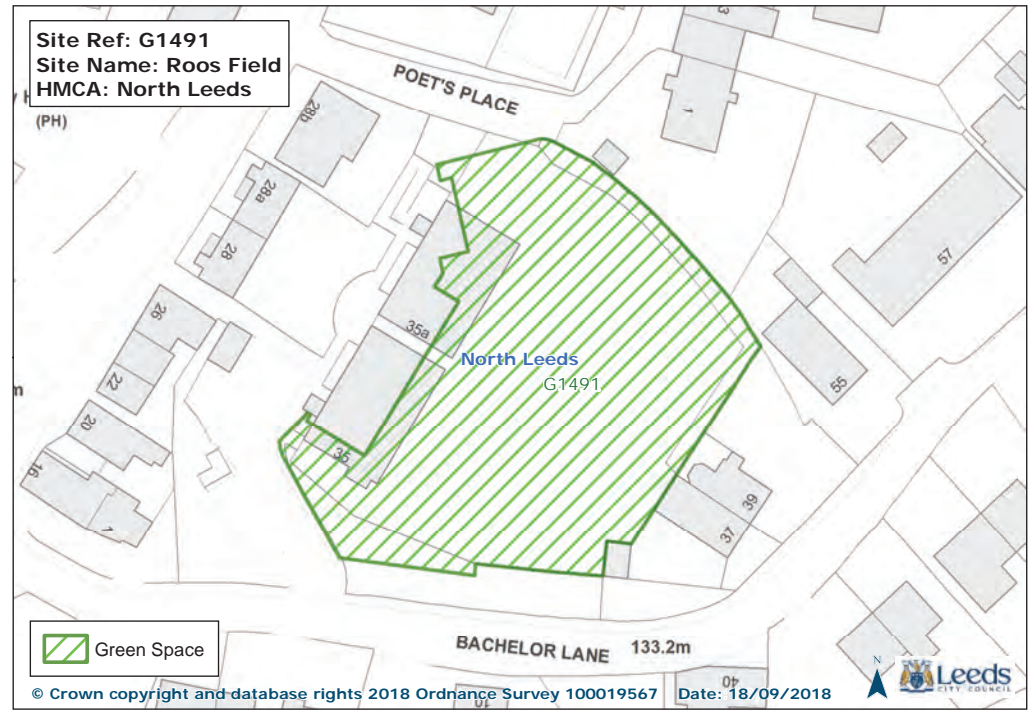
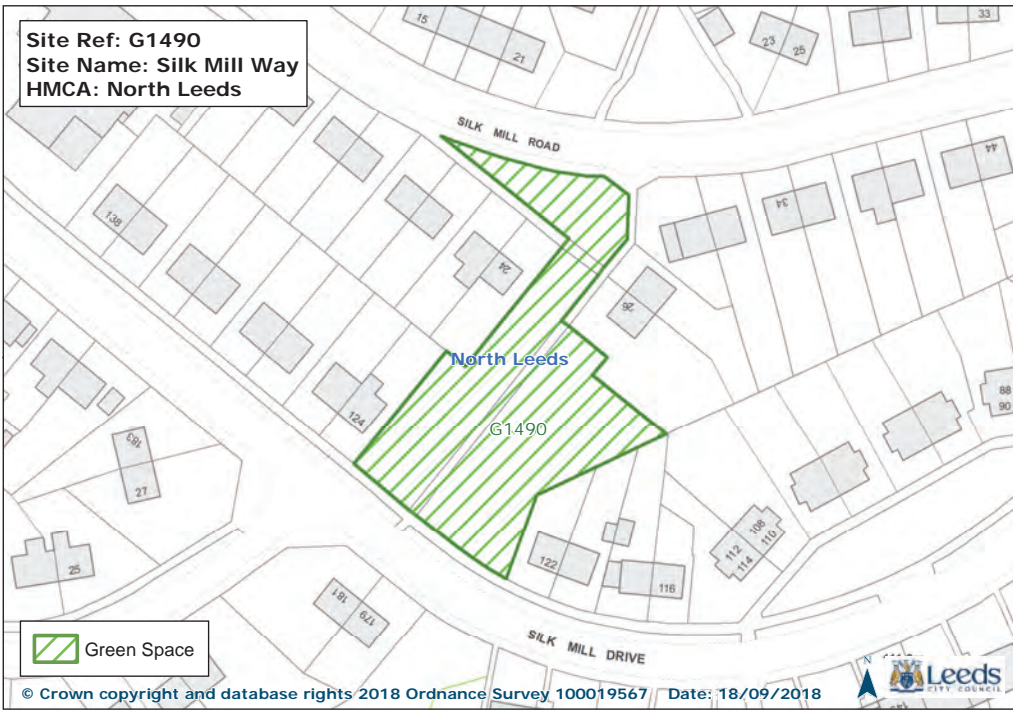


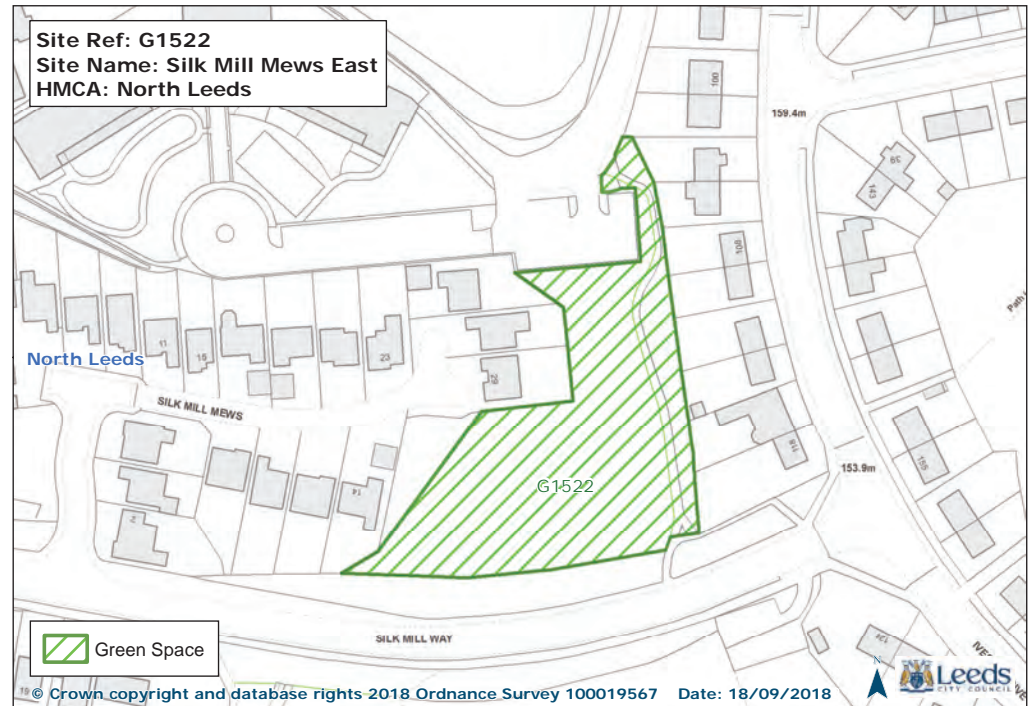
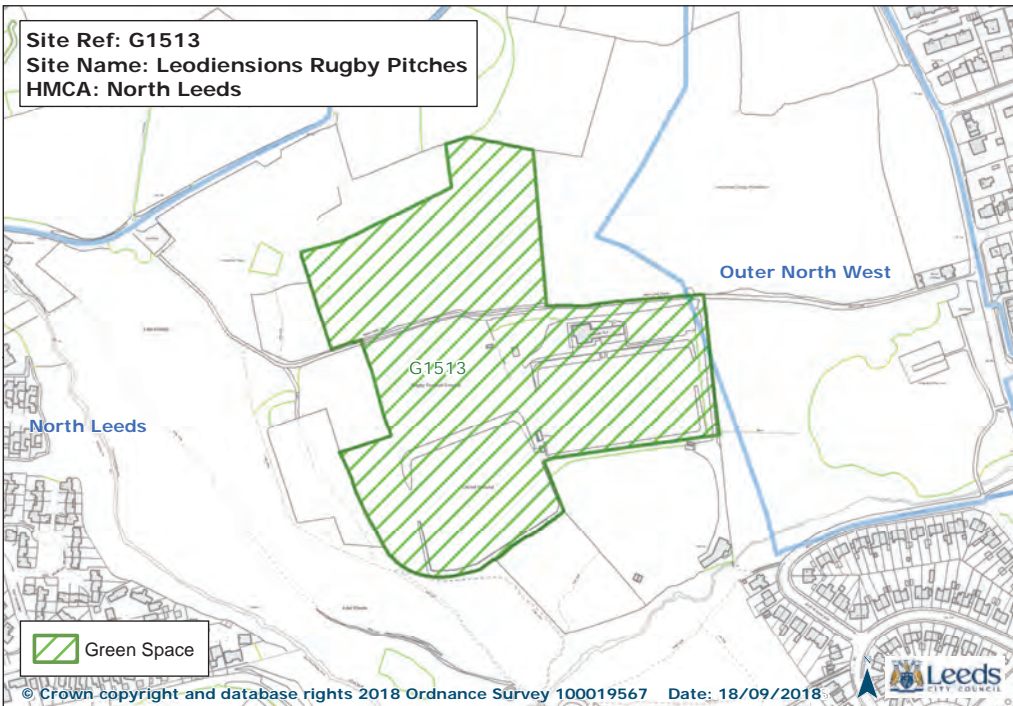
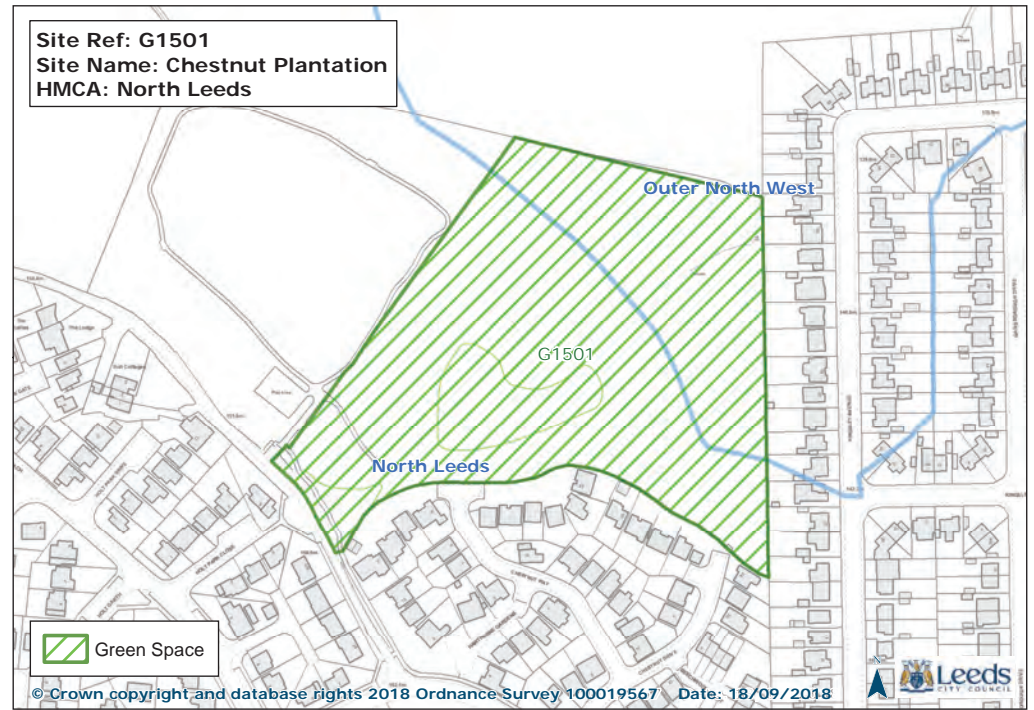
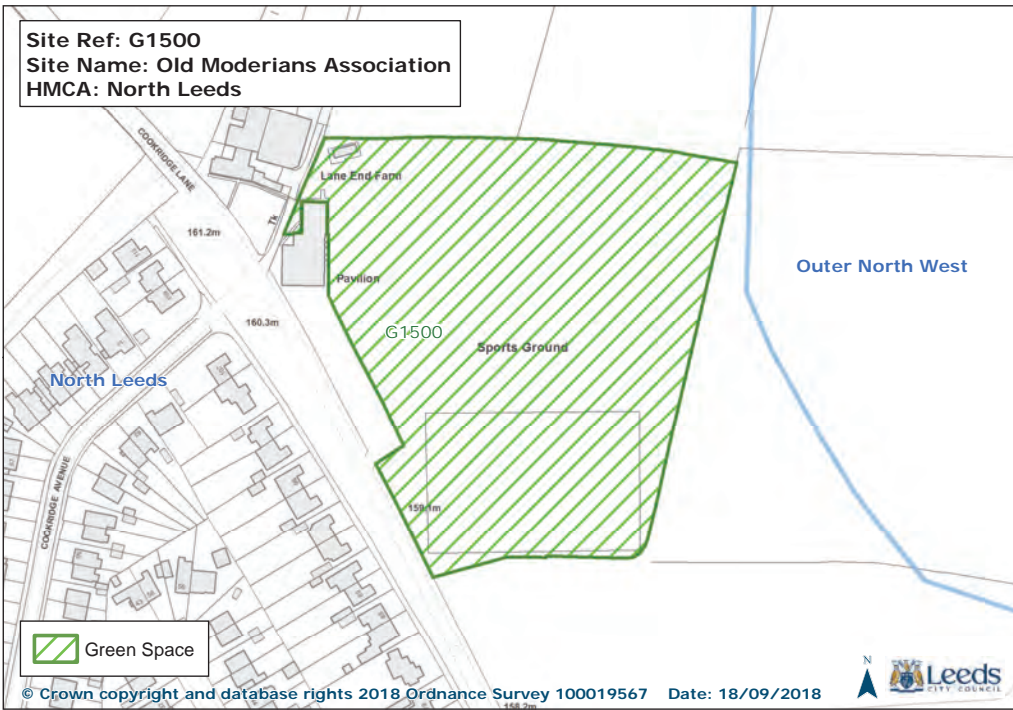
© Crown copyright and database rights 2018 Ordnance Survey 100019567 Date: 18/09/2018

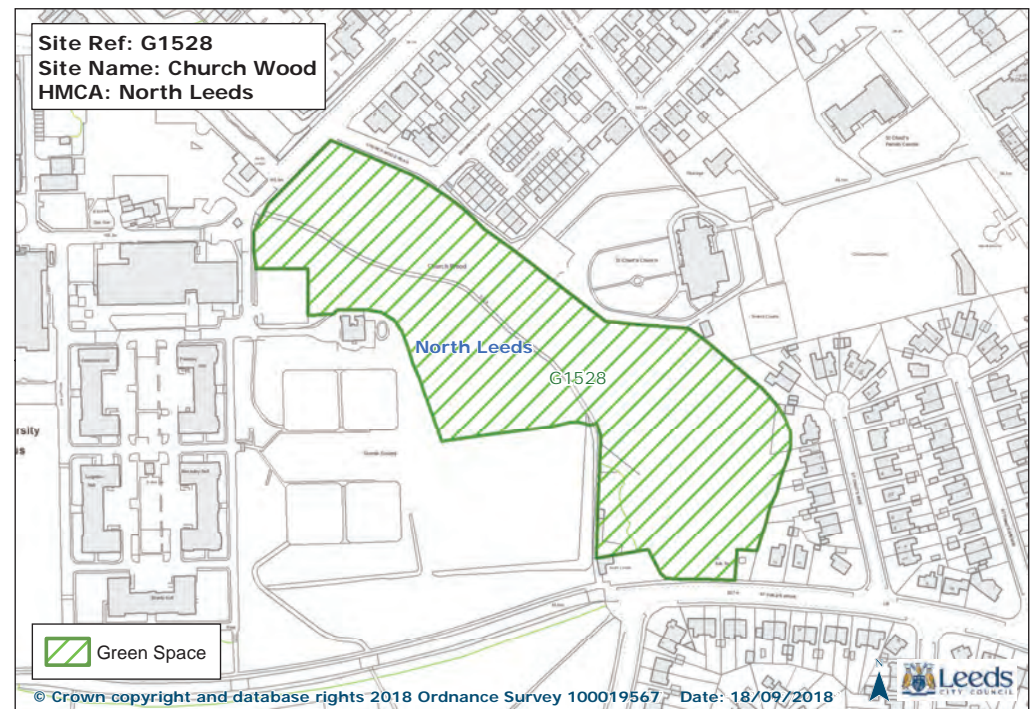
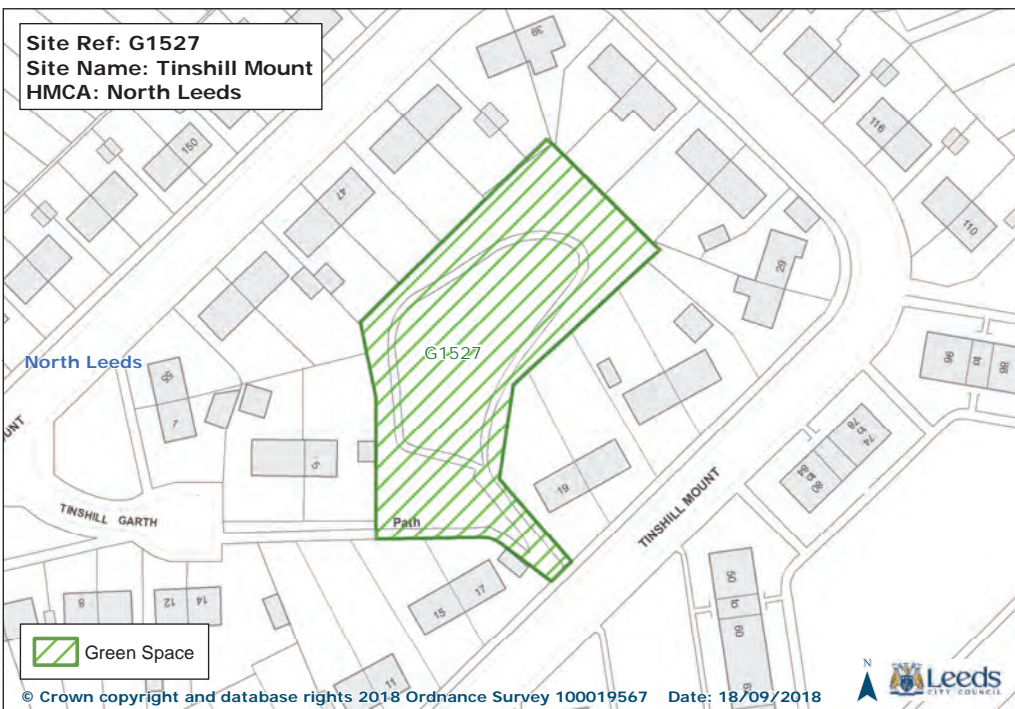
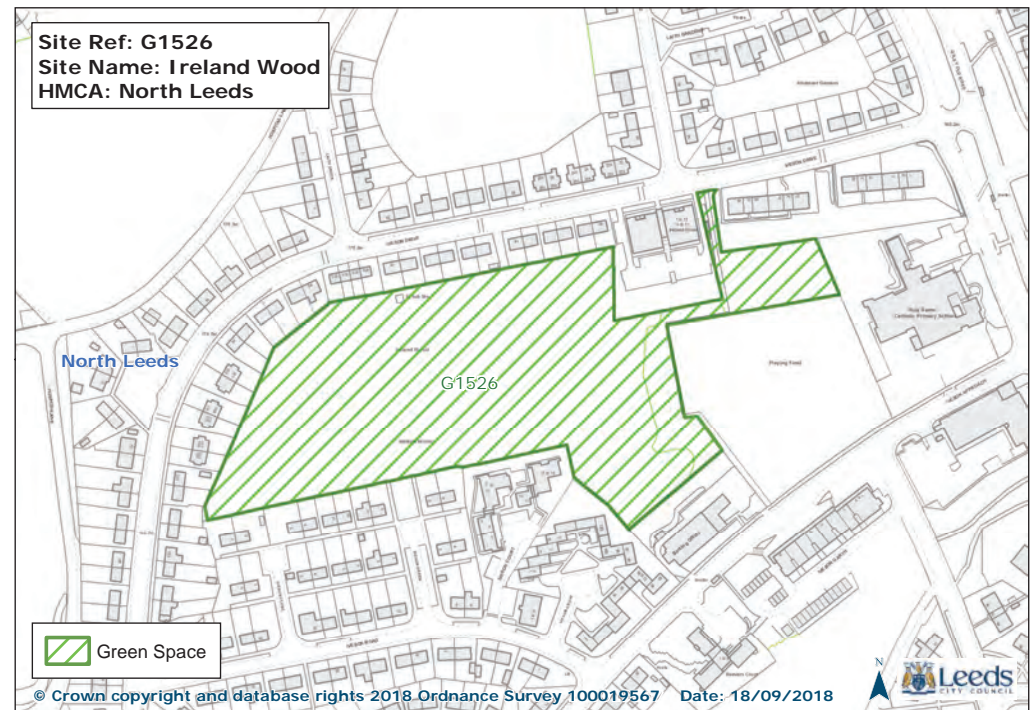
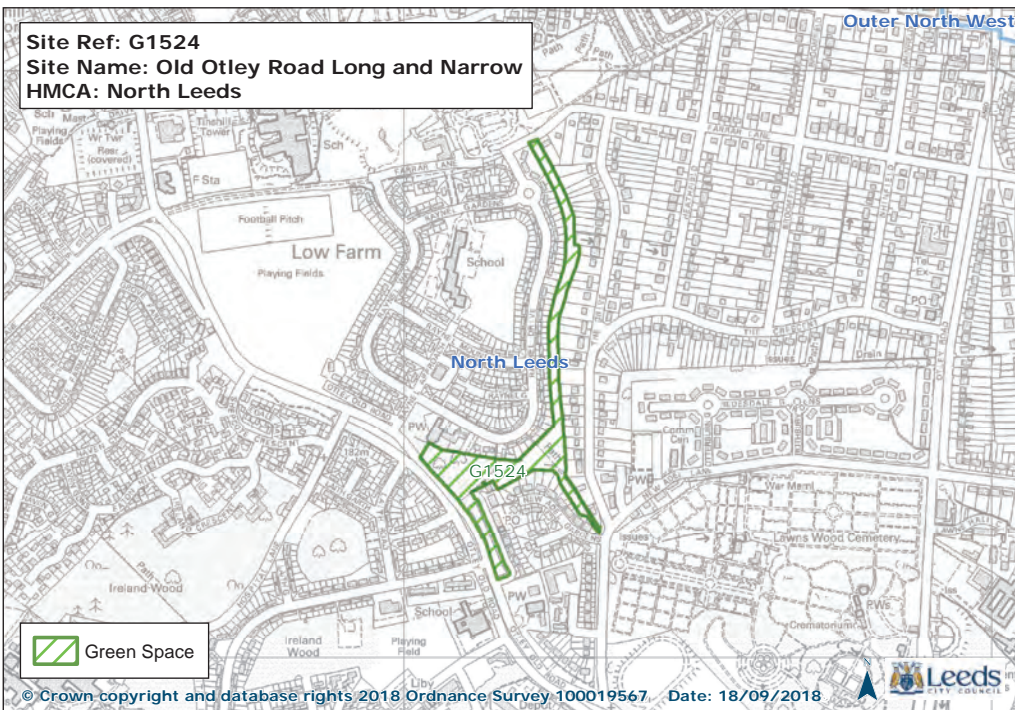
Site Ref: G1486  
Site Name: Park Road Avenue Woodland  
HMCA: North Leeds

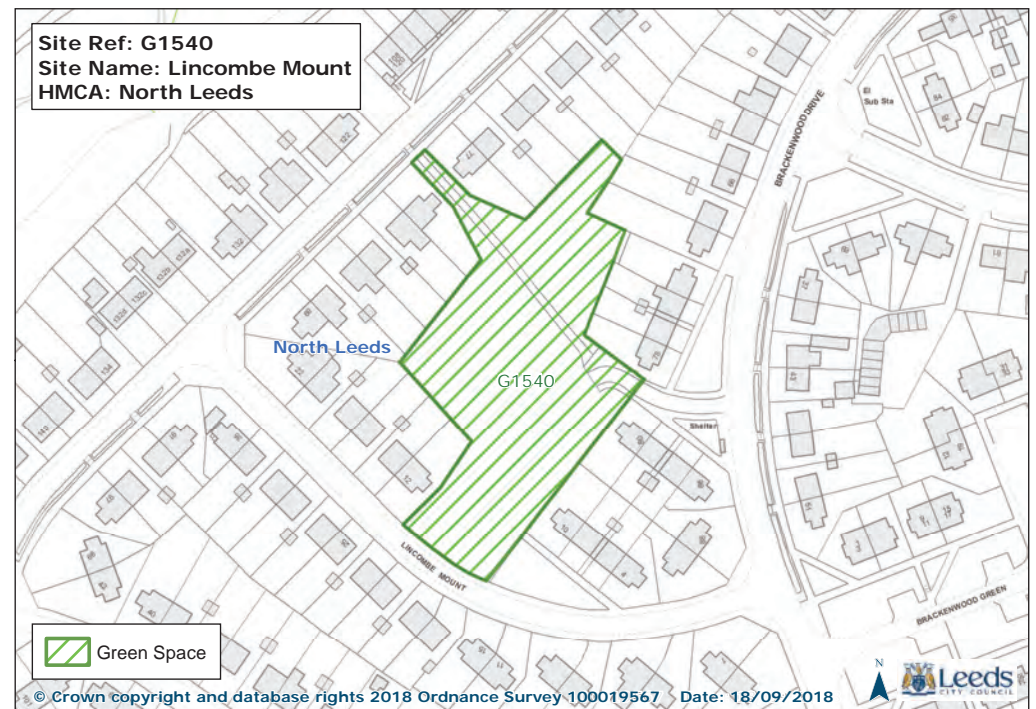
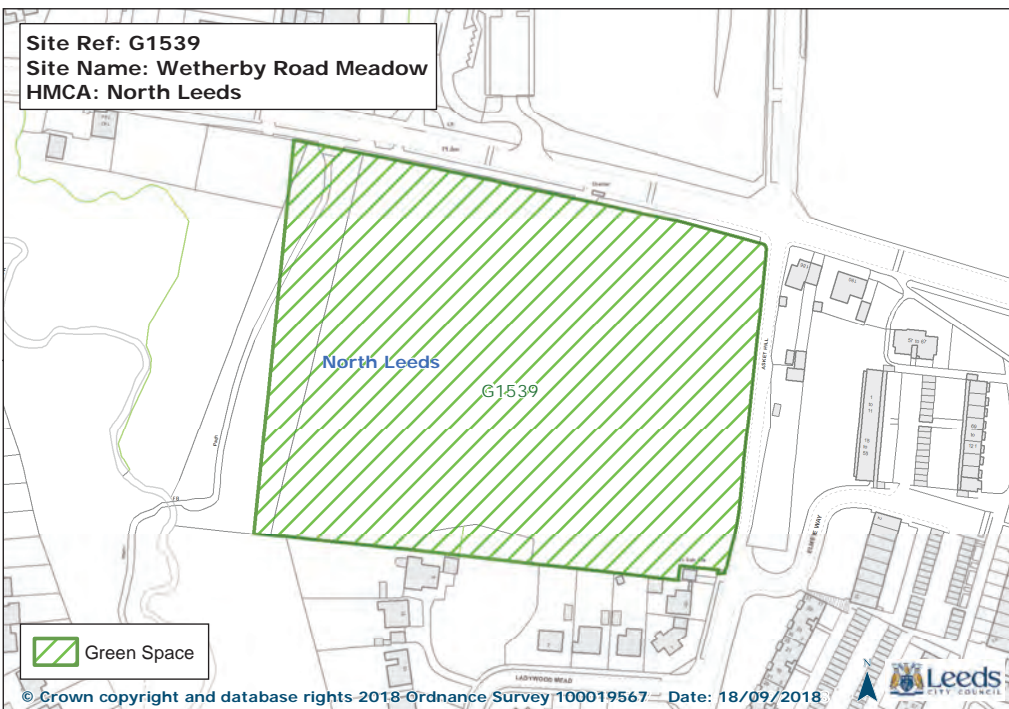
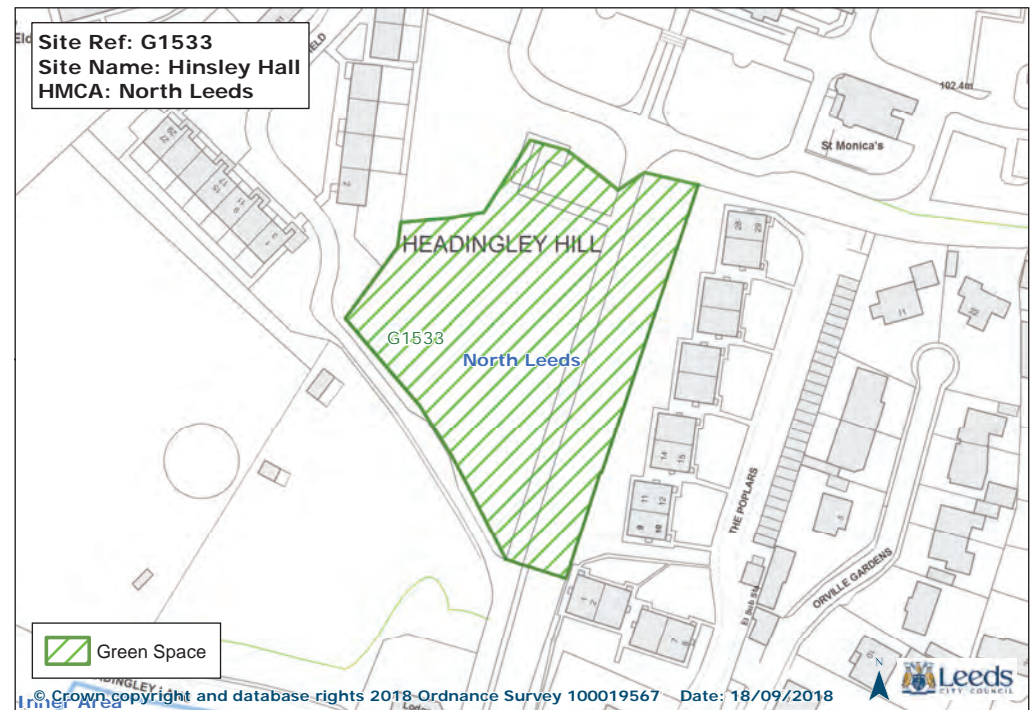
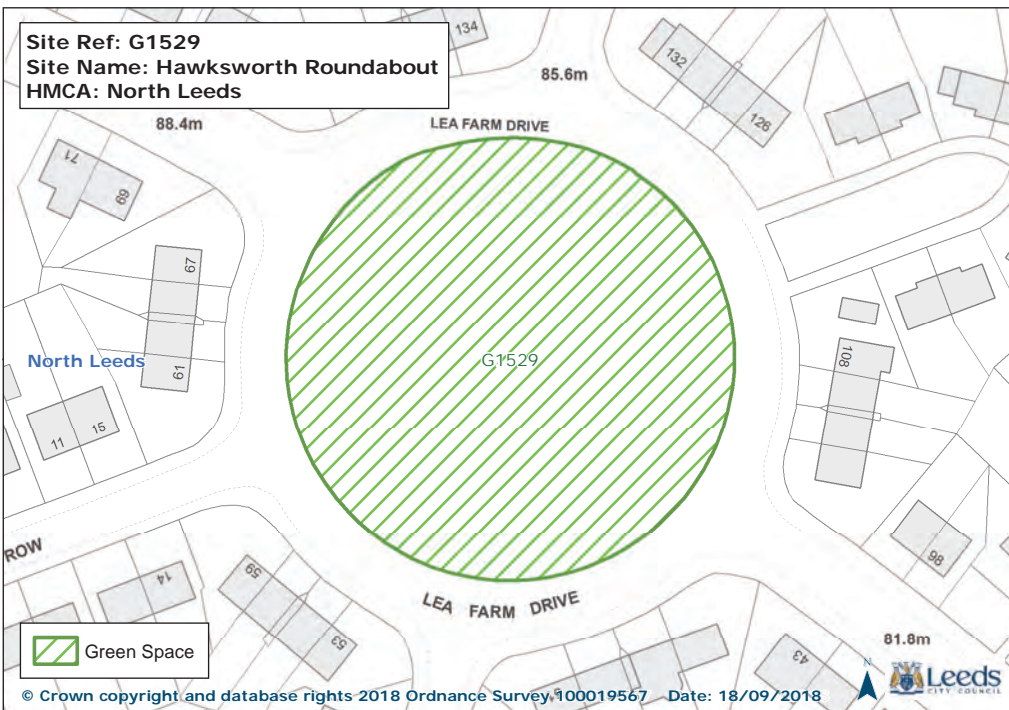


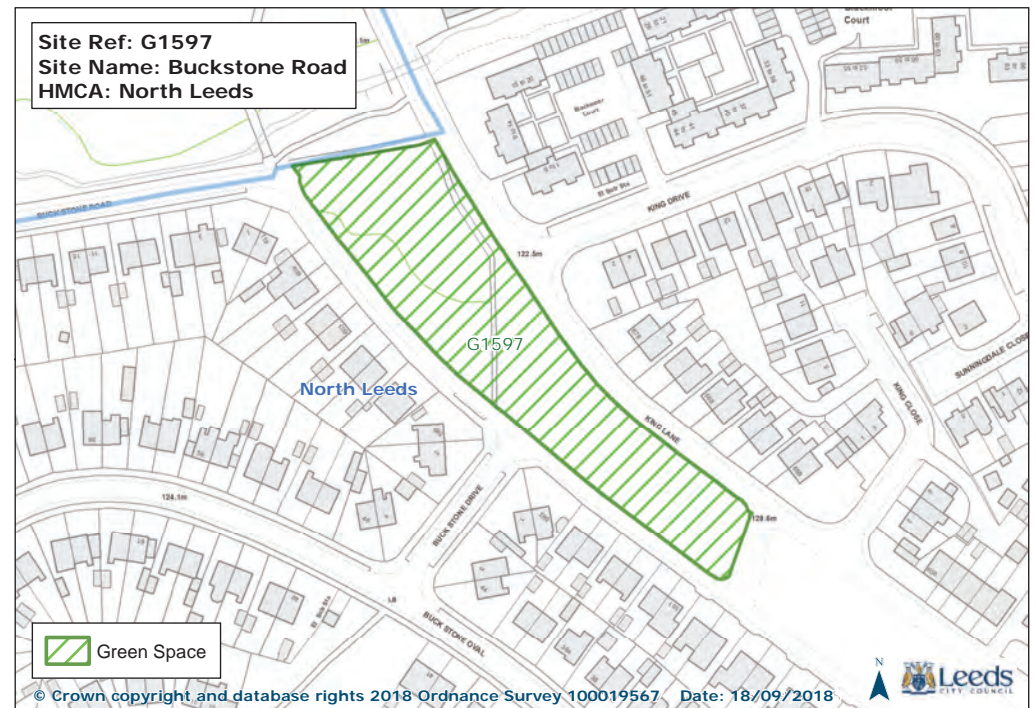
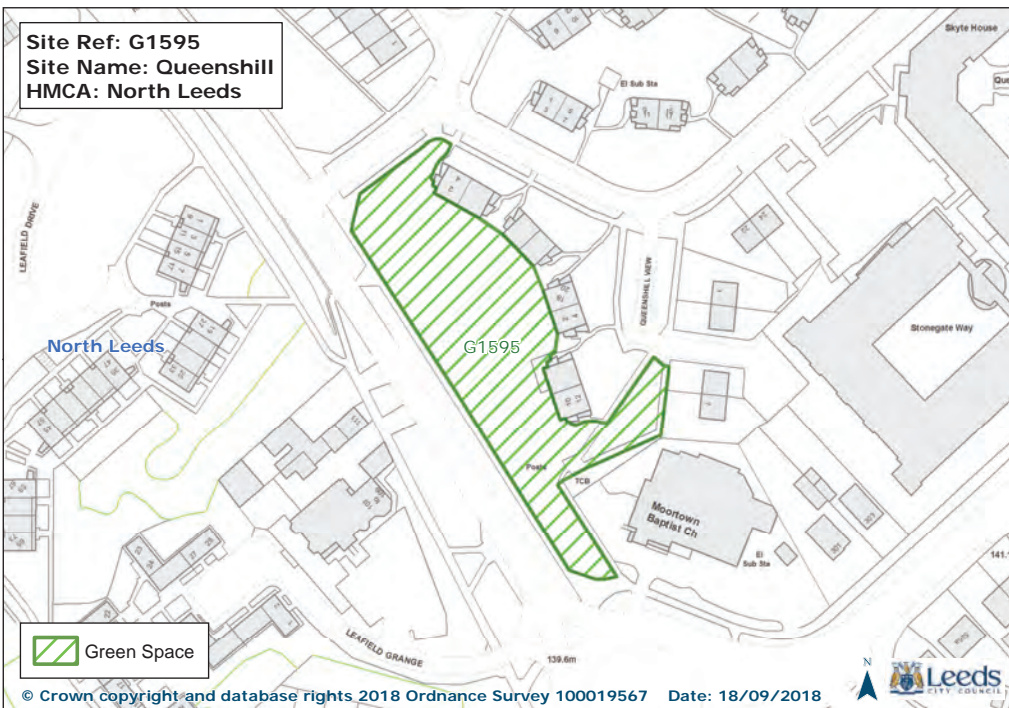
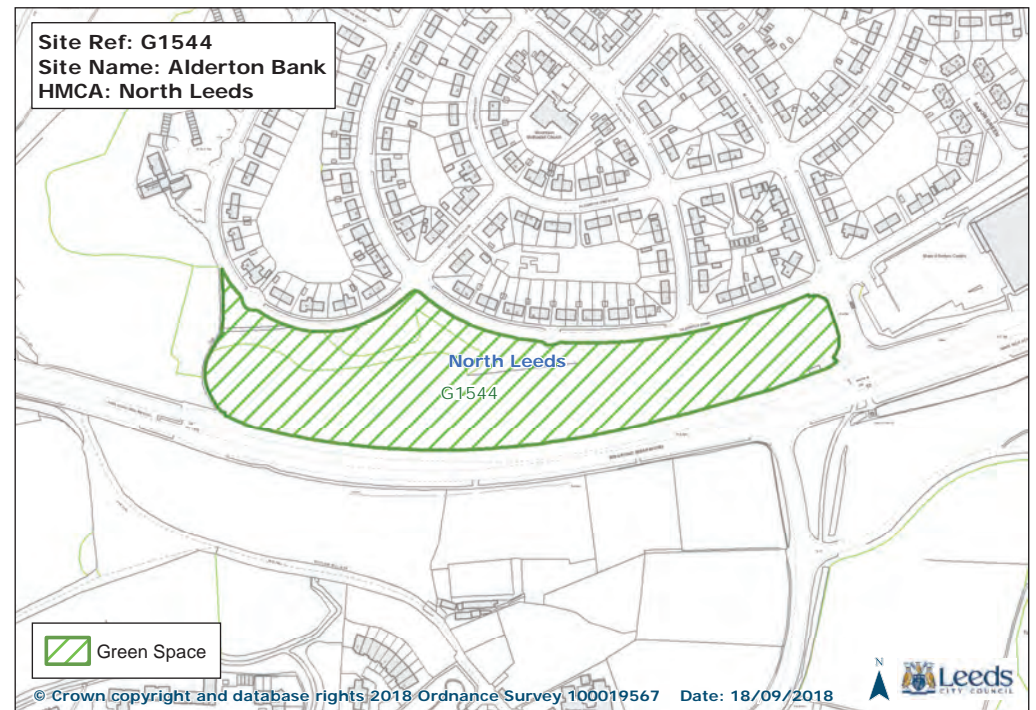
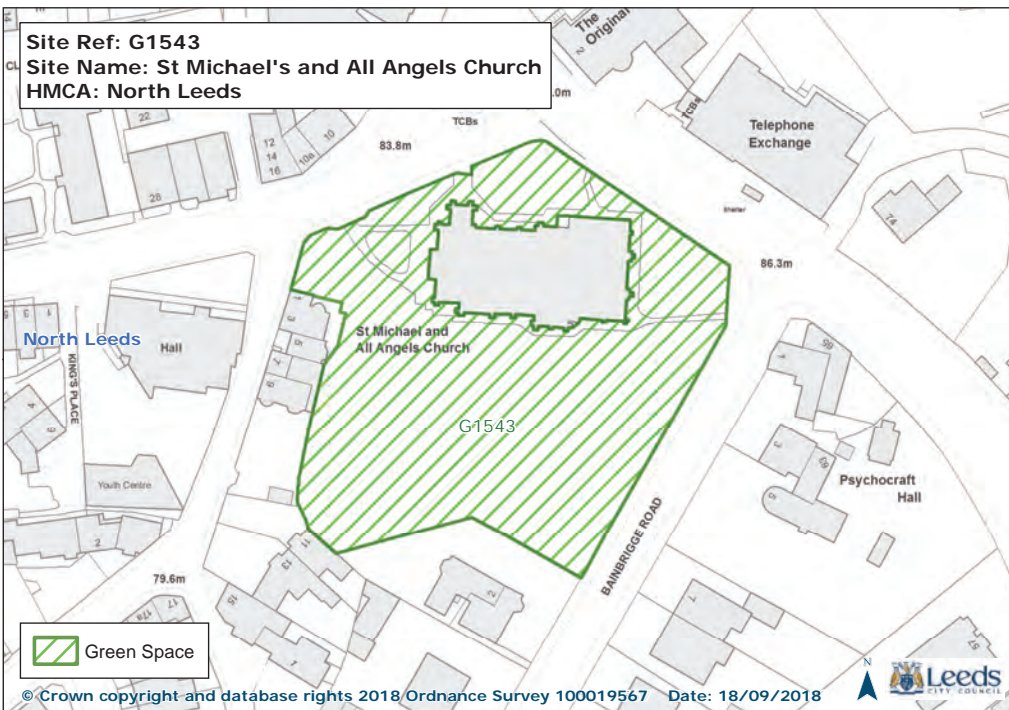
© Crown copyright and database rights 2018 Ordnance Survey 100019567 Date: 18/09/2018



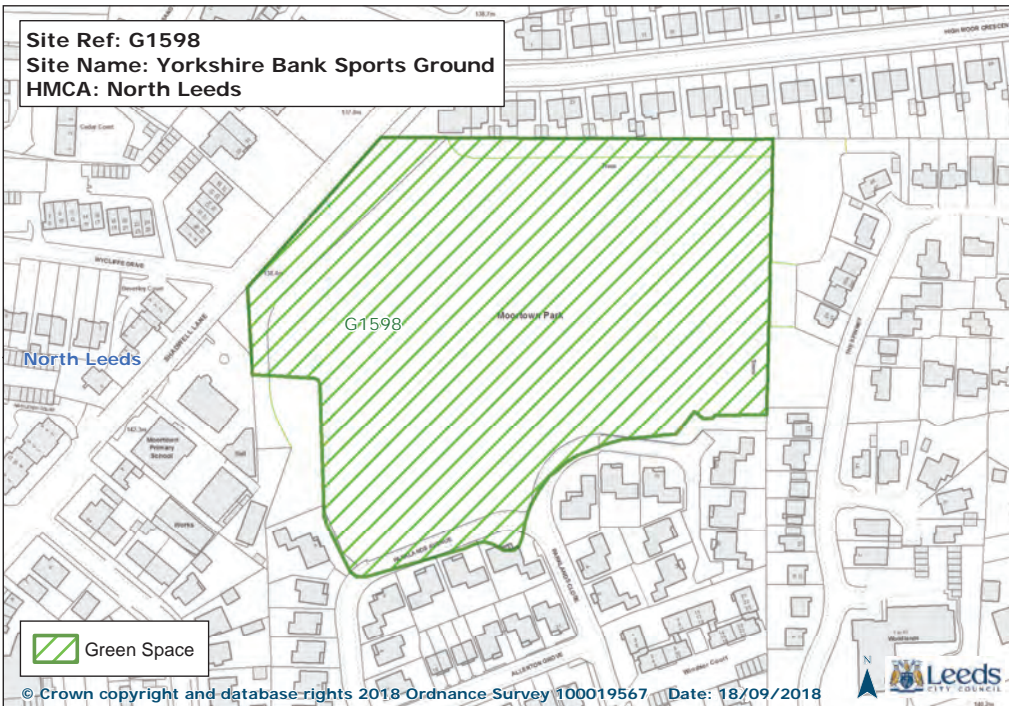




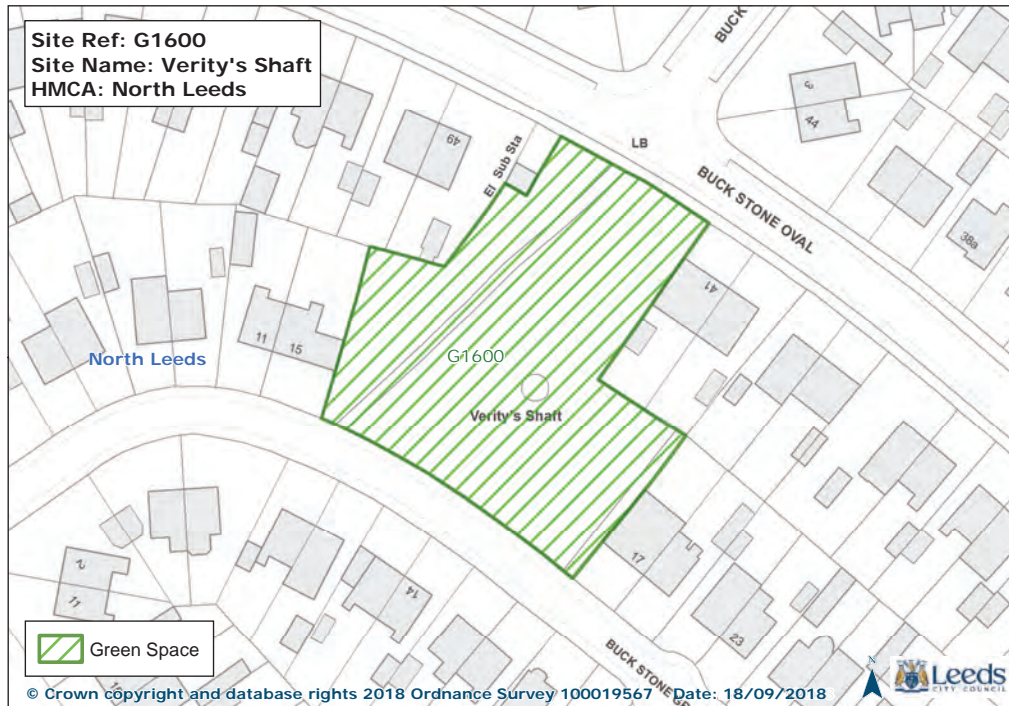




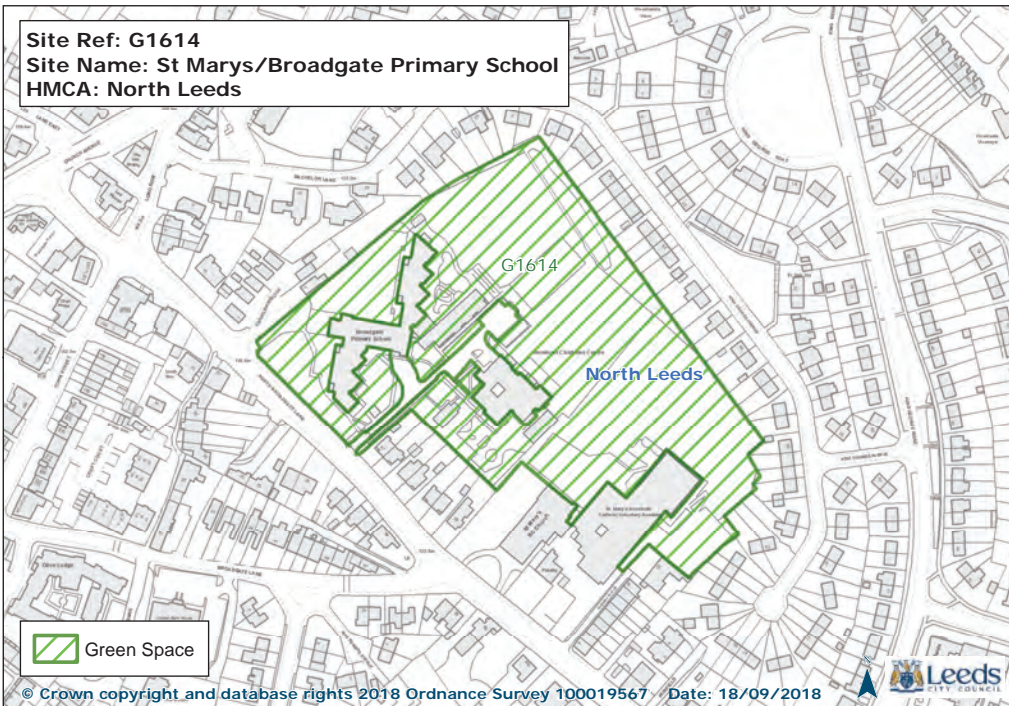
Site Ref: G1598  
Site Name: Yorkshire Bank Sports Ground  
HMCA: North Leeds



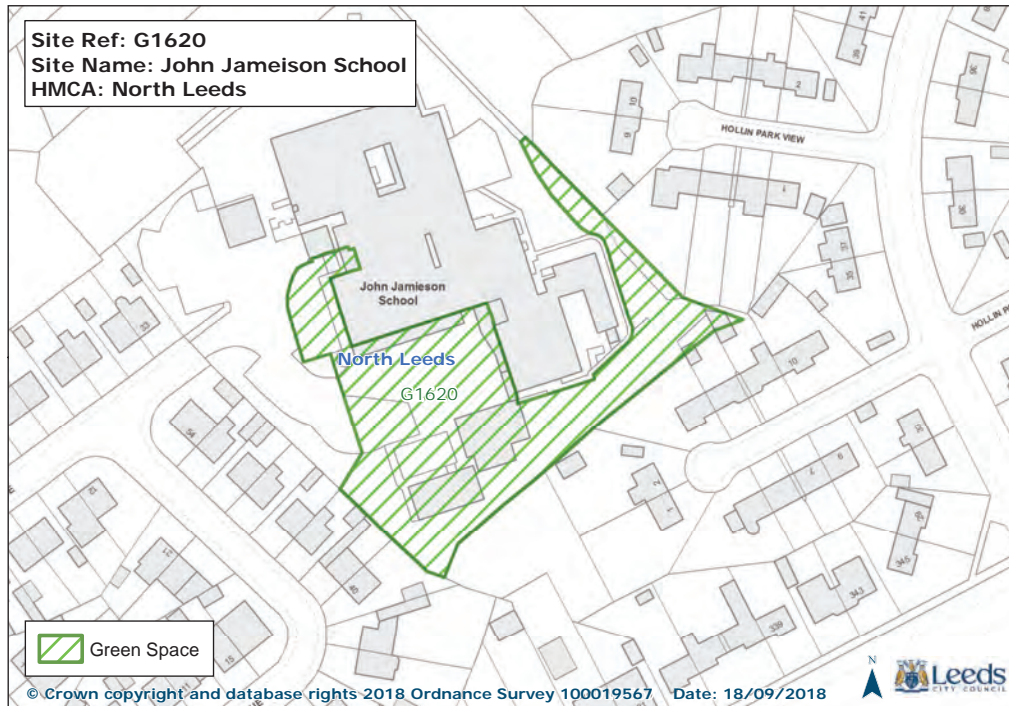
Site Ref: G1600  
Site Name: Verity's Shaft  
HMCA: North Leeds

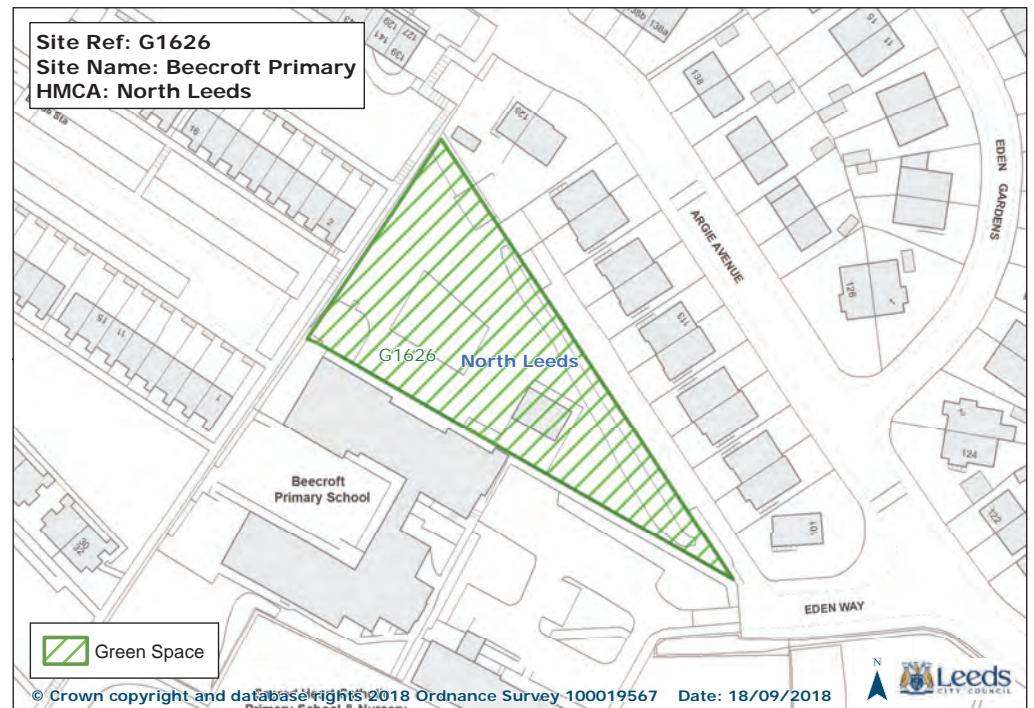
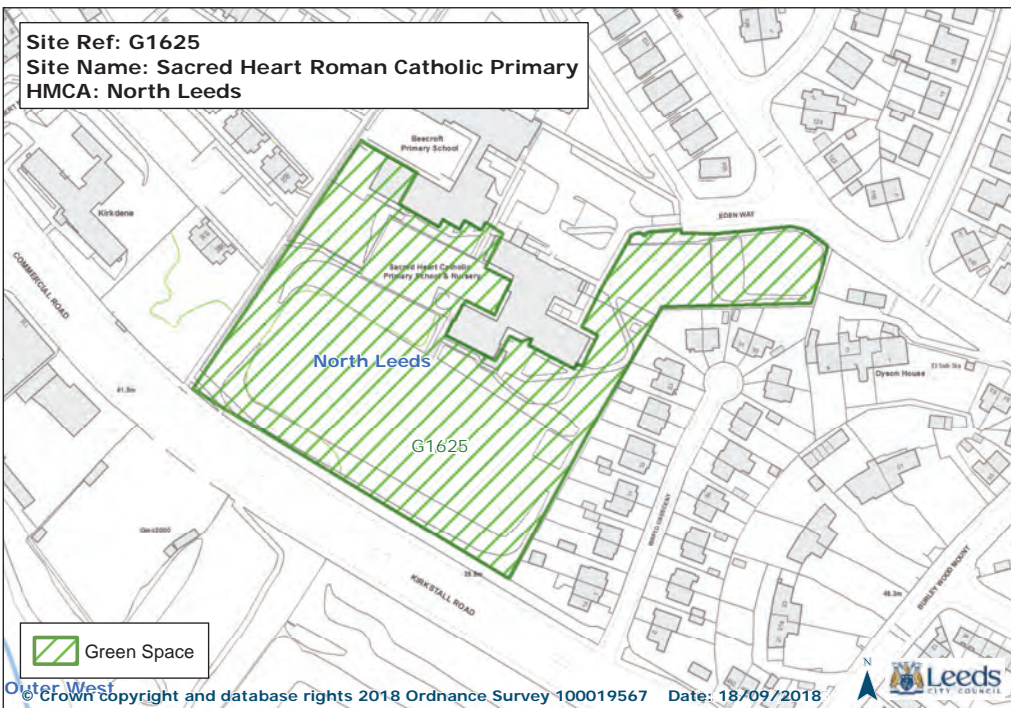
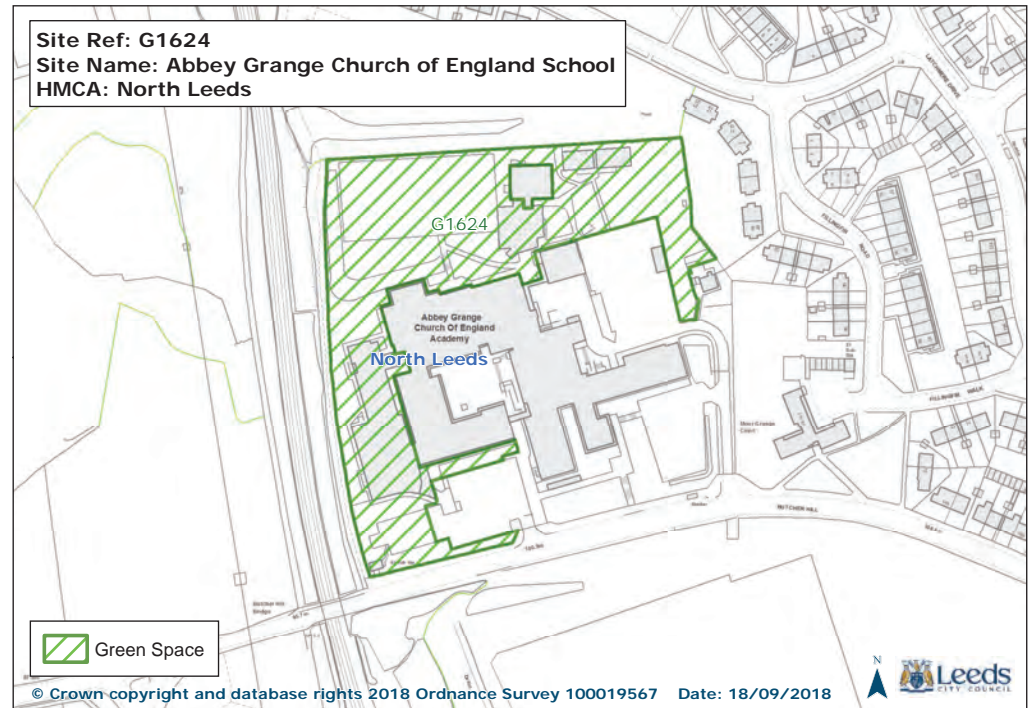
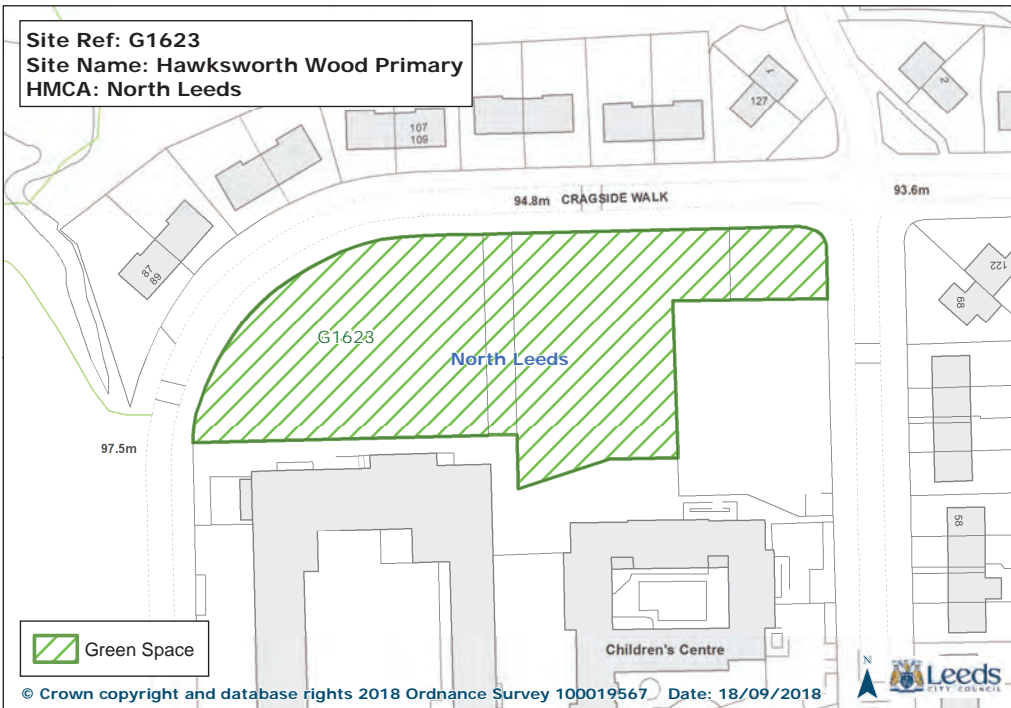


Site Ref: G1614  
Site Name: St Marys/Broadgate Primary School  
HMCA: North Leeds

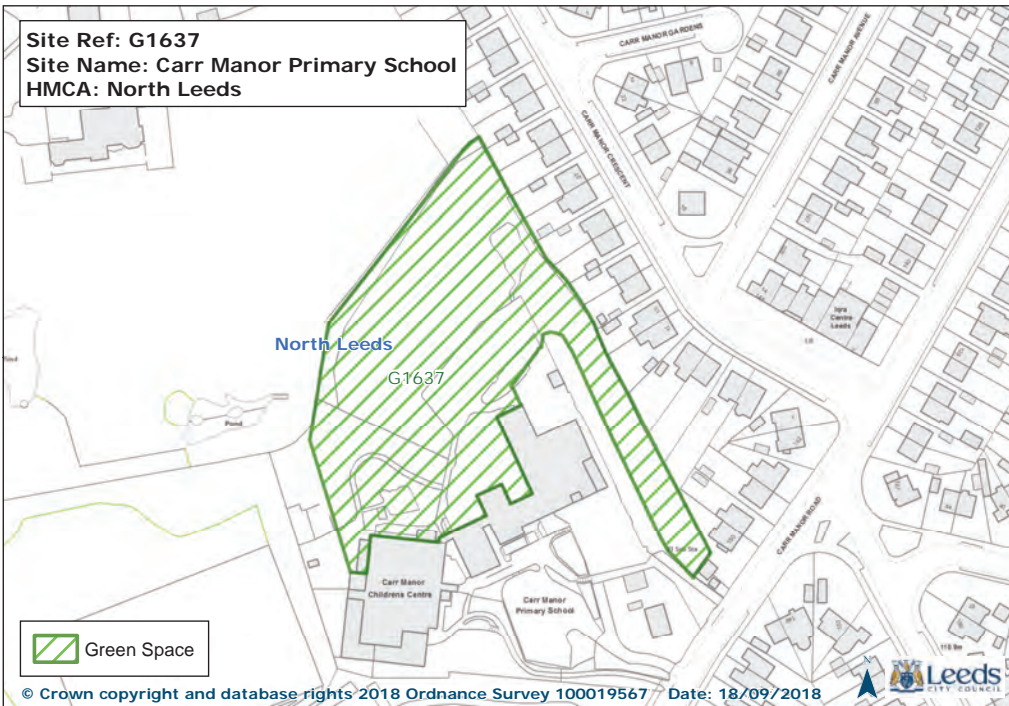


Site Ref: G1620  
Site Name: John Jameison School  
HMCA: North Leeds





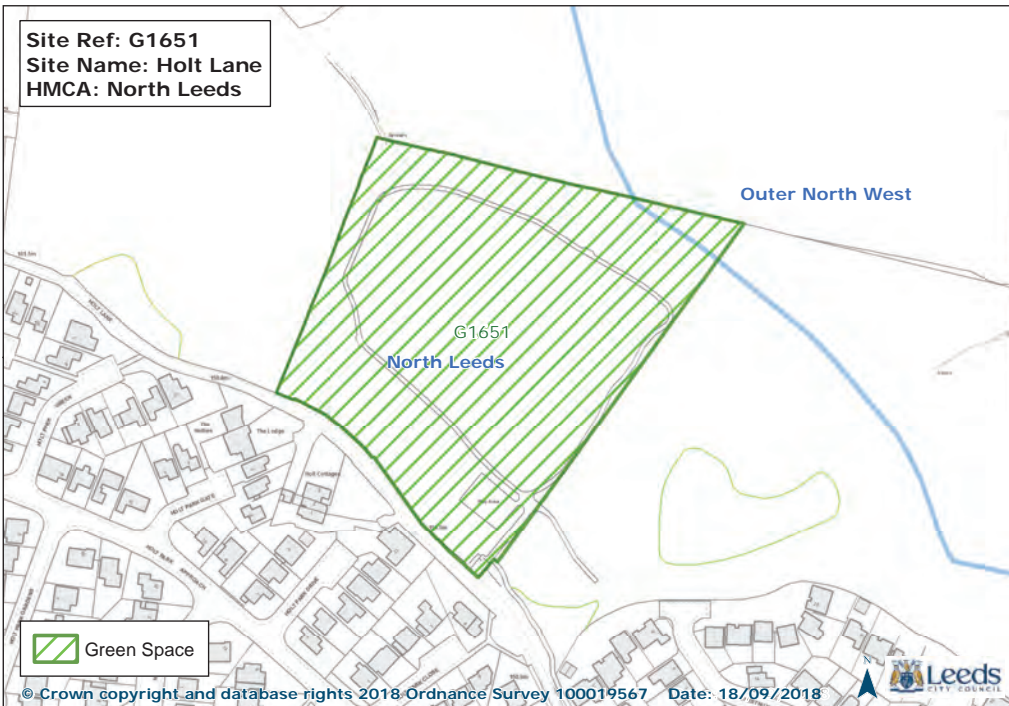
Site Ref: G1637  
Site Name: Carr Manor Primary School  
HMCA: North Leeds



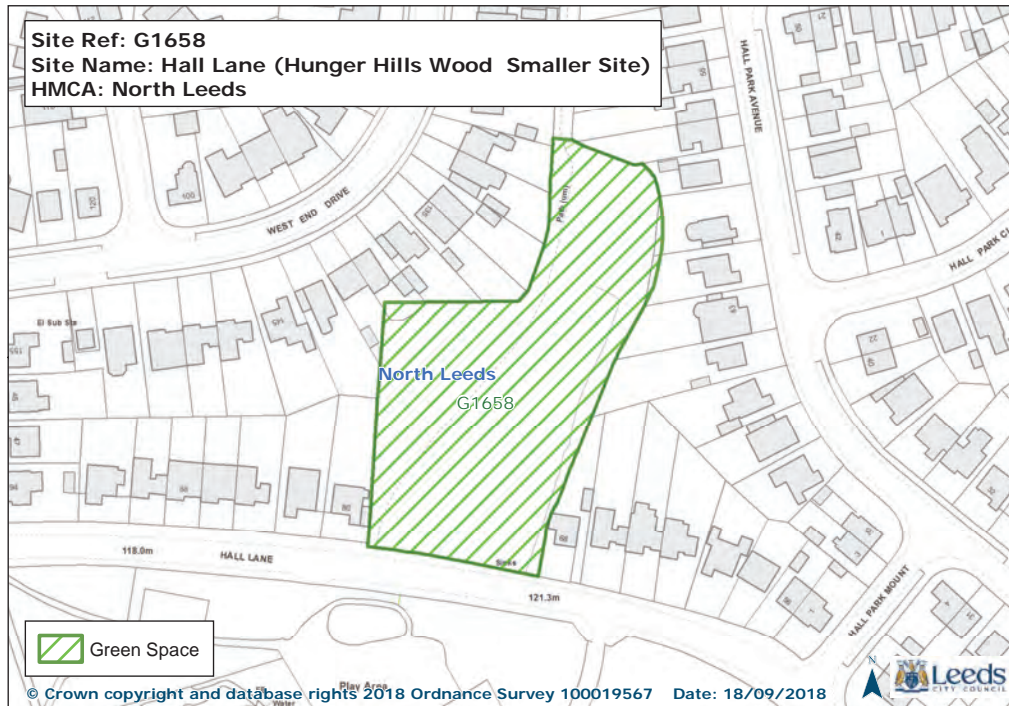
Site Ref: G1649  
Site Name: Goodrick Lane  
HMCA: North Leeds



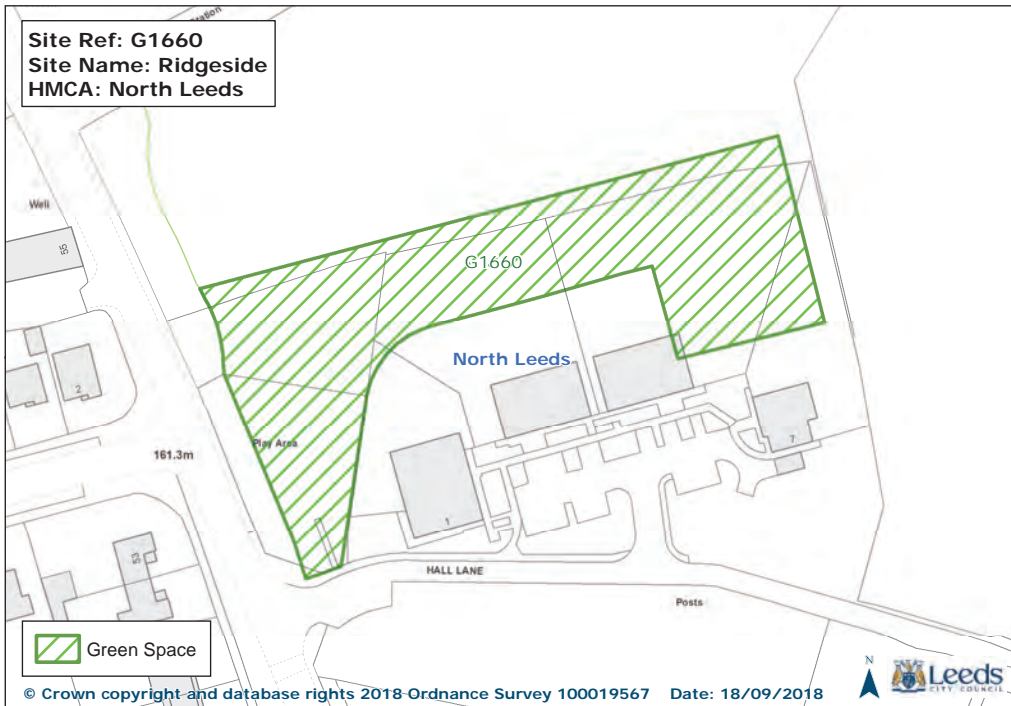
Site Ref: G1651  
Site Name: Holt Lane  
HMCA: North Leeds



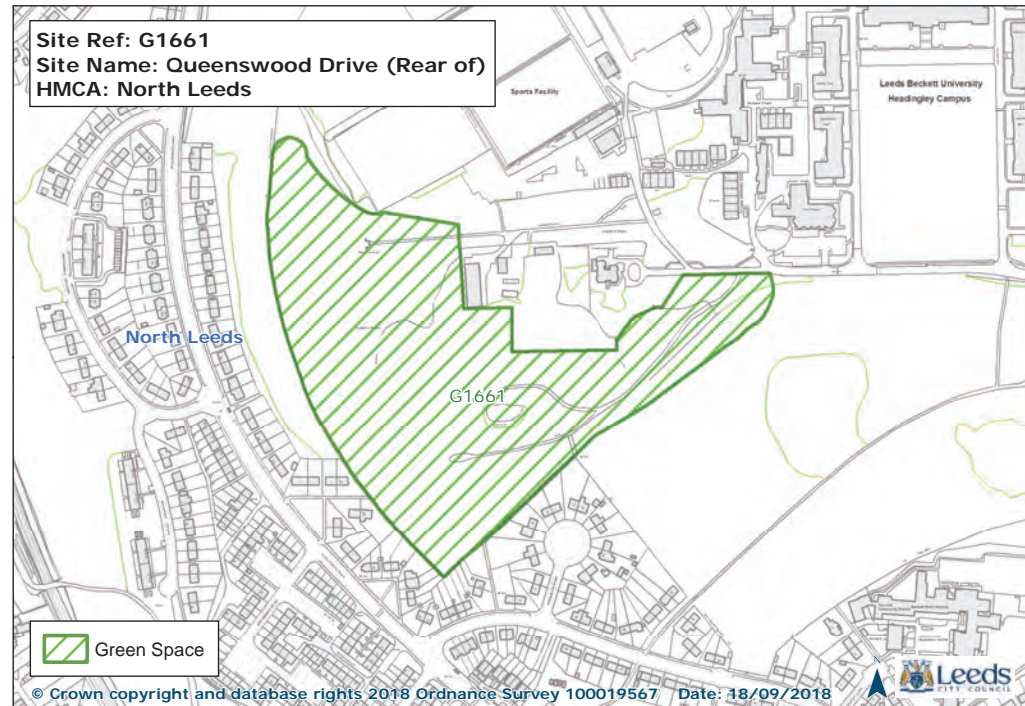
Site Ref: G1658  
Site Name: Hall Lane (Hunger Hills Wood Smaller Site)  
HMCA: North Leeds



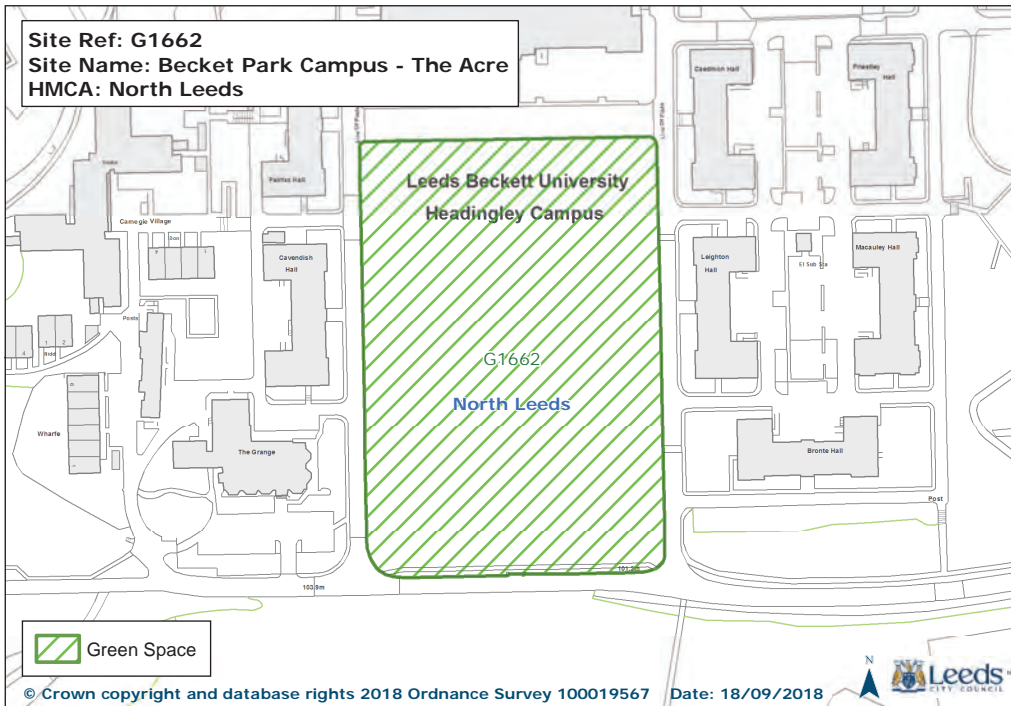
Site Ref: G1660  
Site Name: Ridgeside  
HMCA: North Leeds



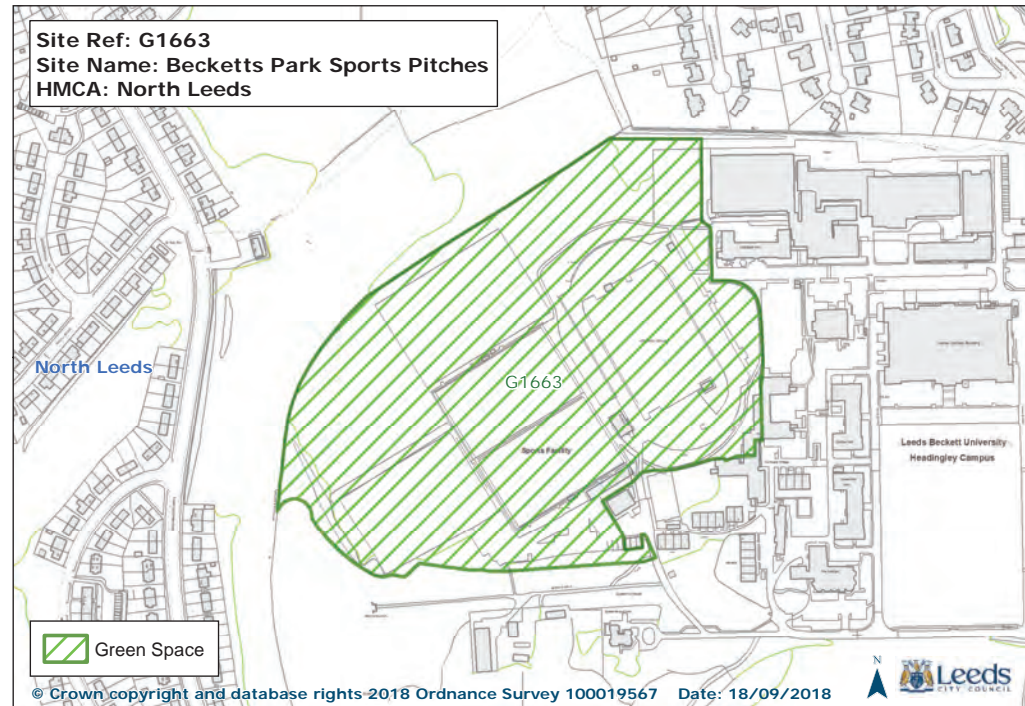
Site Ref: G1661  
Site Name: Queenswood Drive (Rear of)  
HMCA: North Leeds

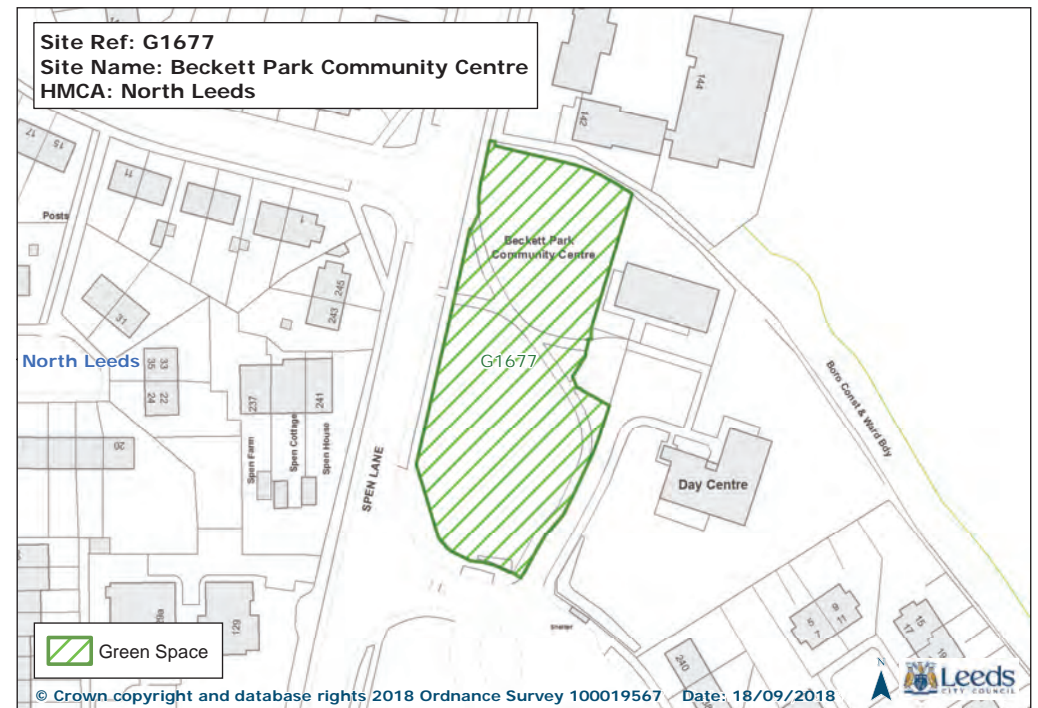
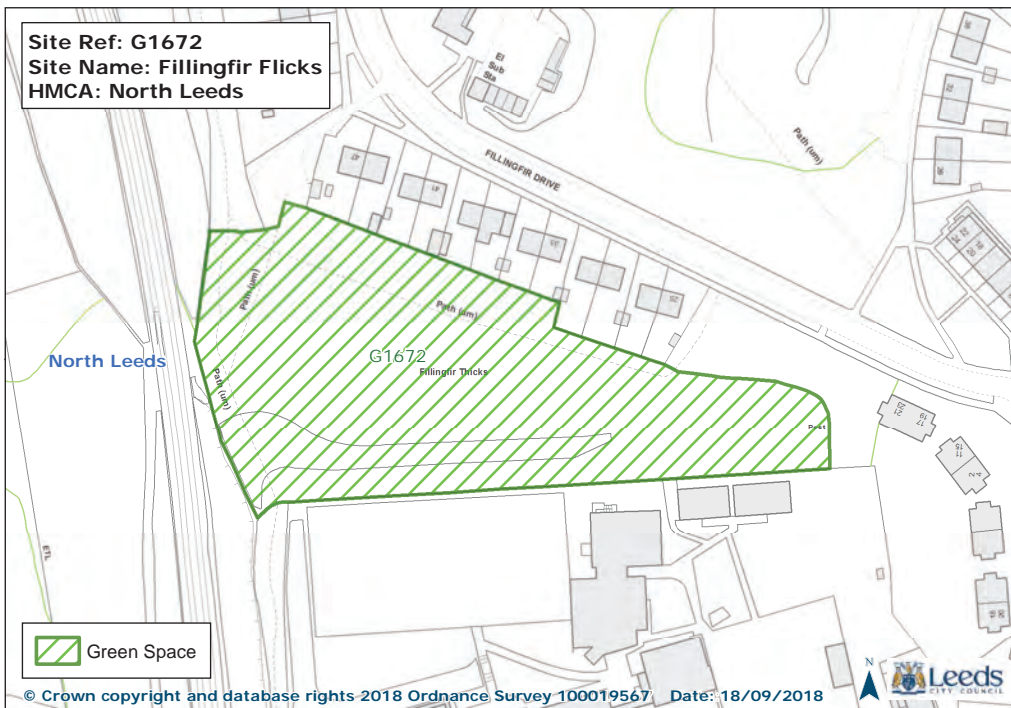
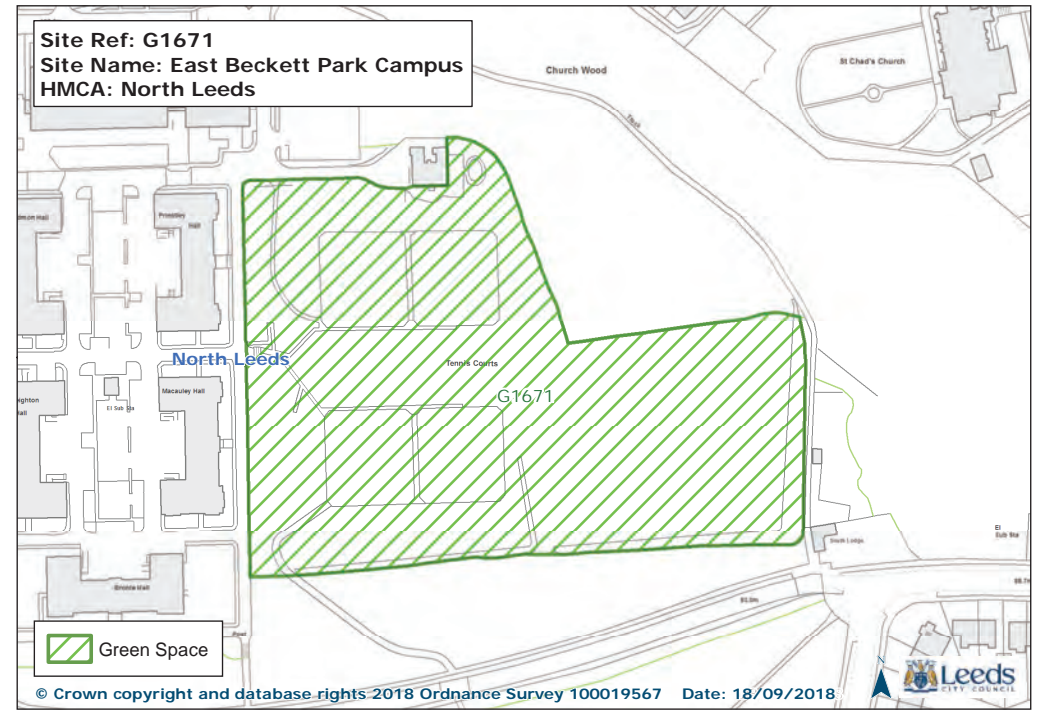
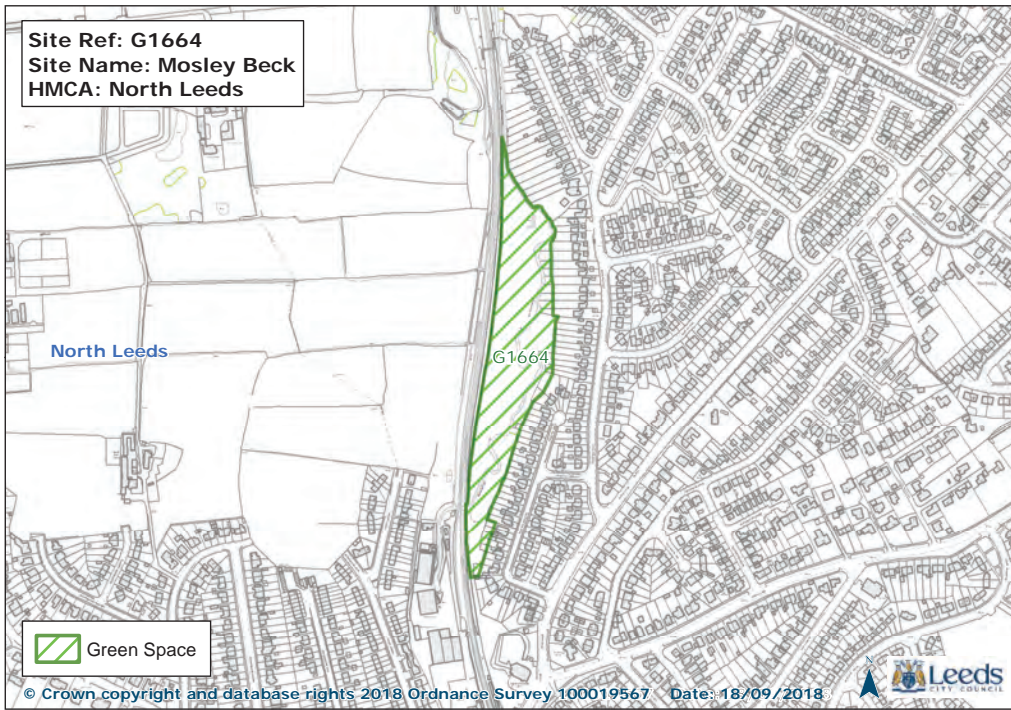


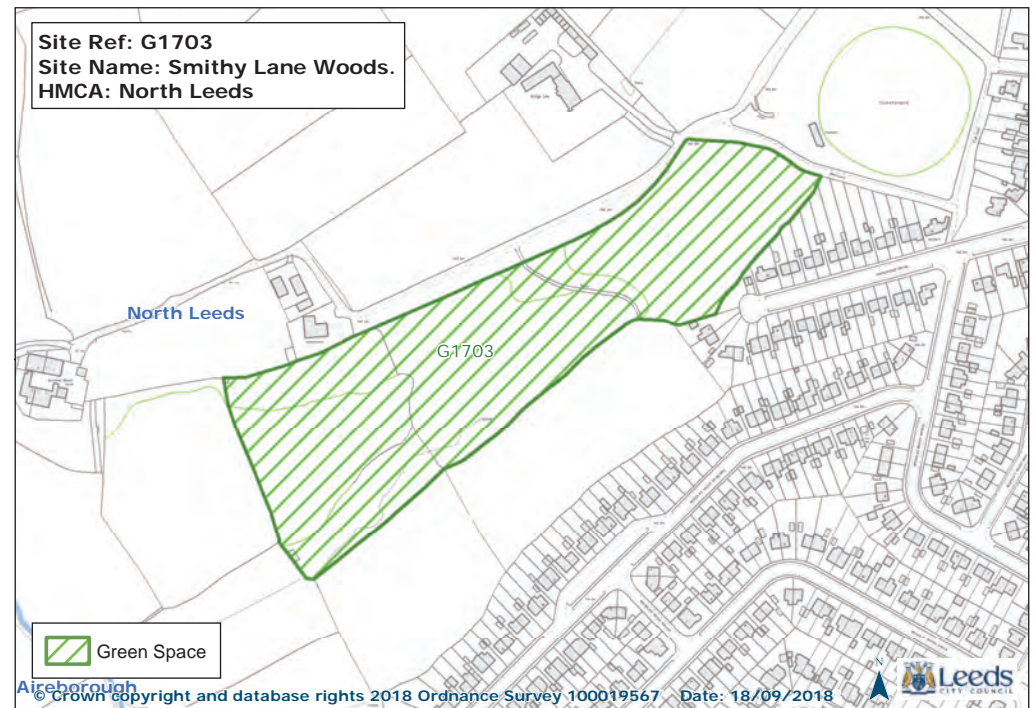
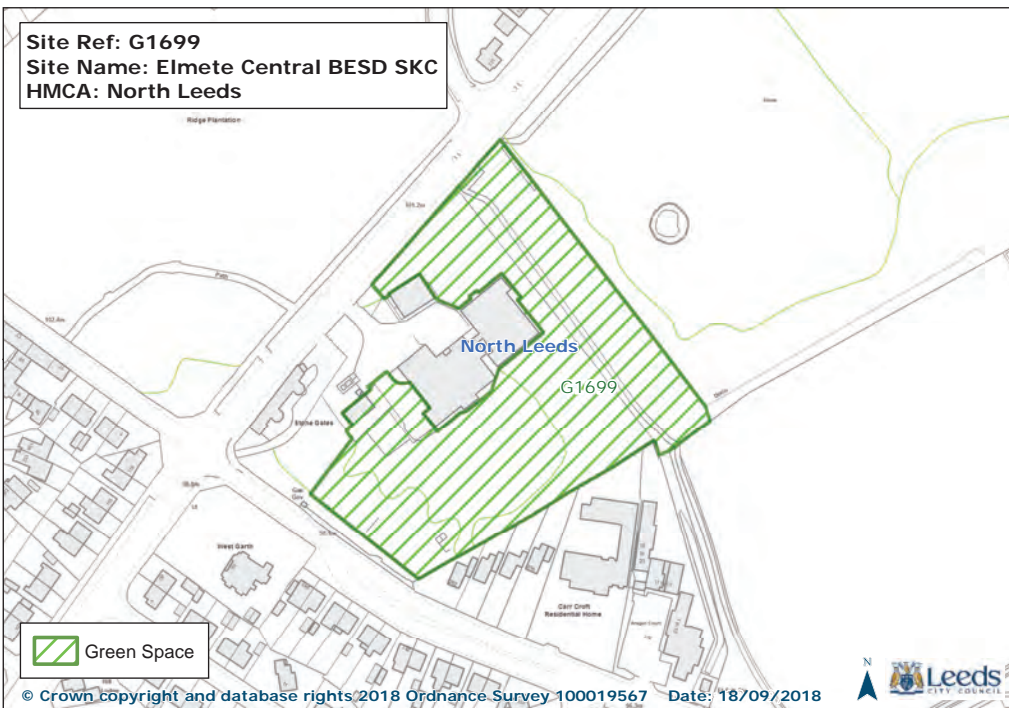
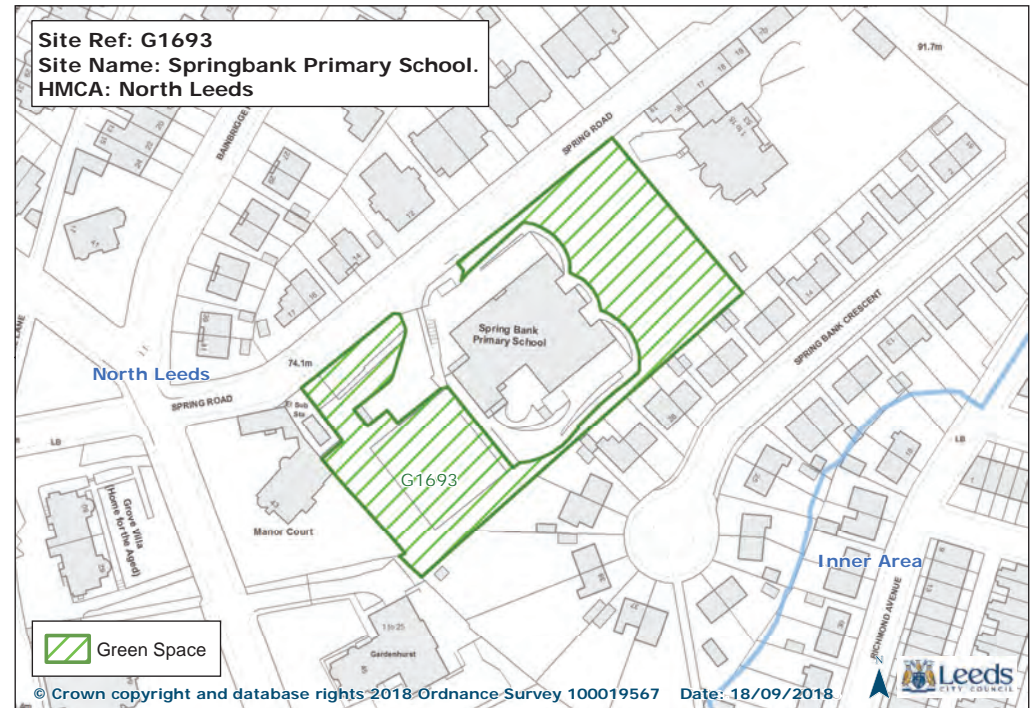
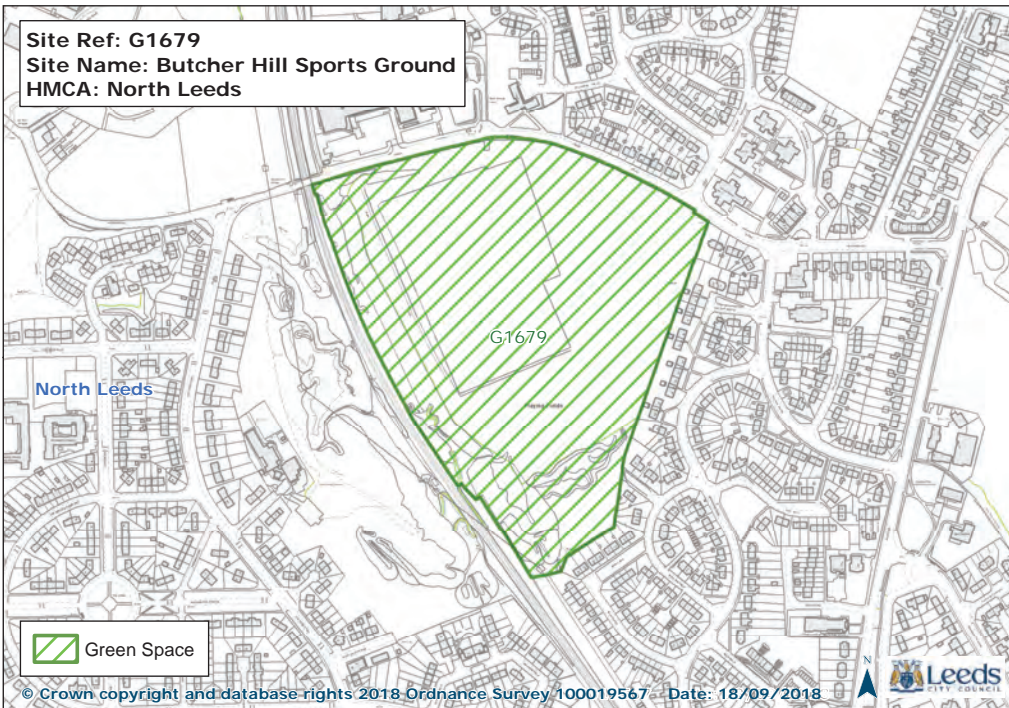
Site Ref: G1662  
Site Name: Becket Park Campus - The Acre  
HMCA: North Leeds



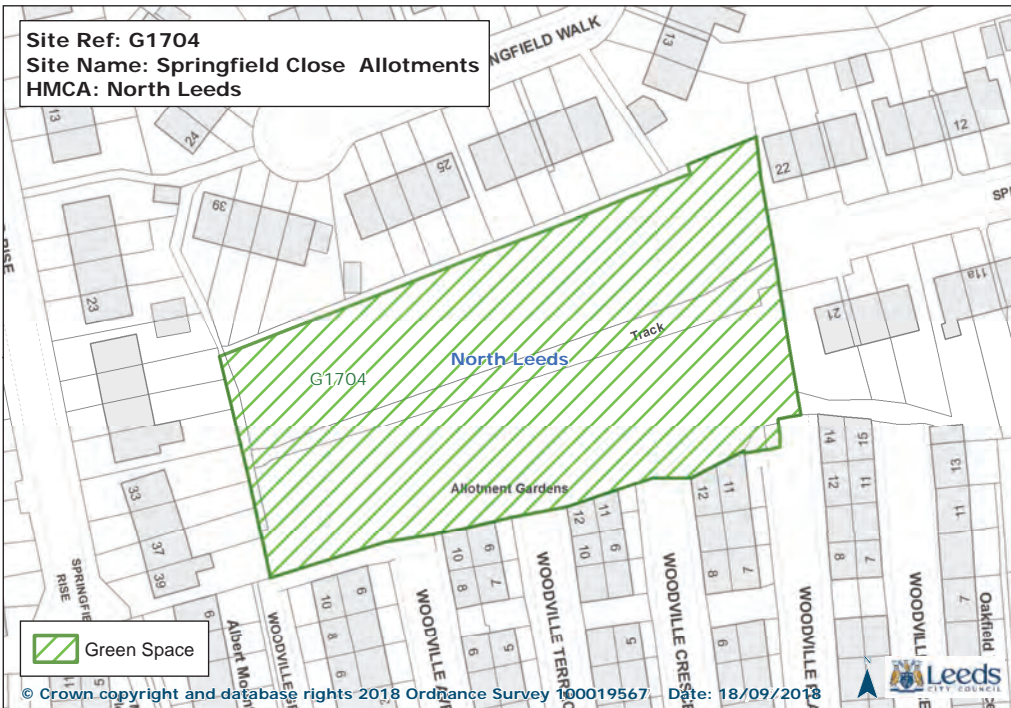
Site Ref: G1663  
Site Name: Becketts Park Sports Pitches  
HMCA: North Leeds



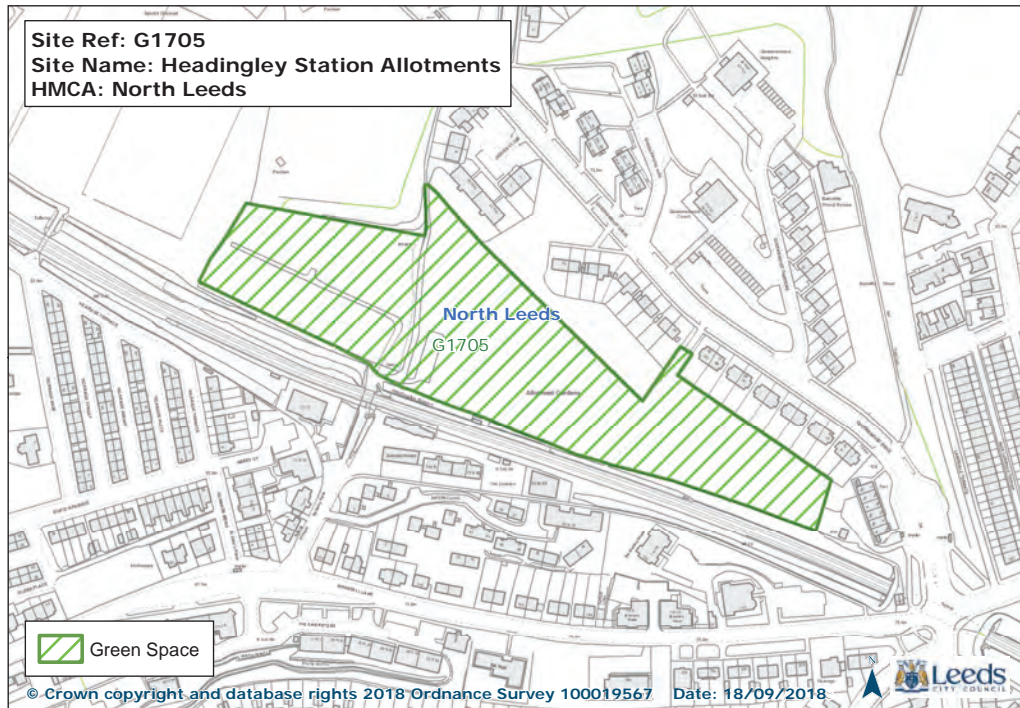




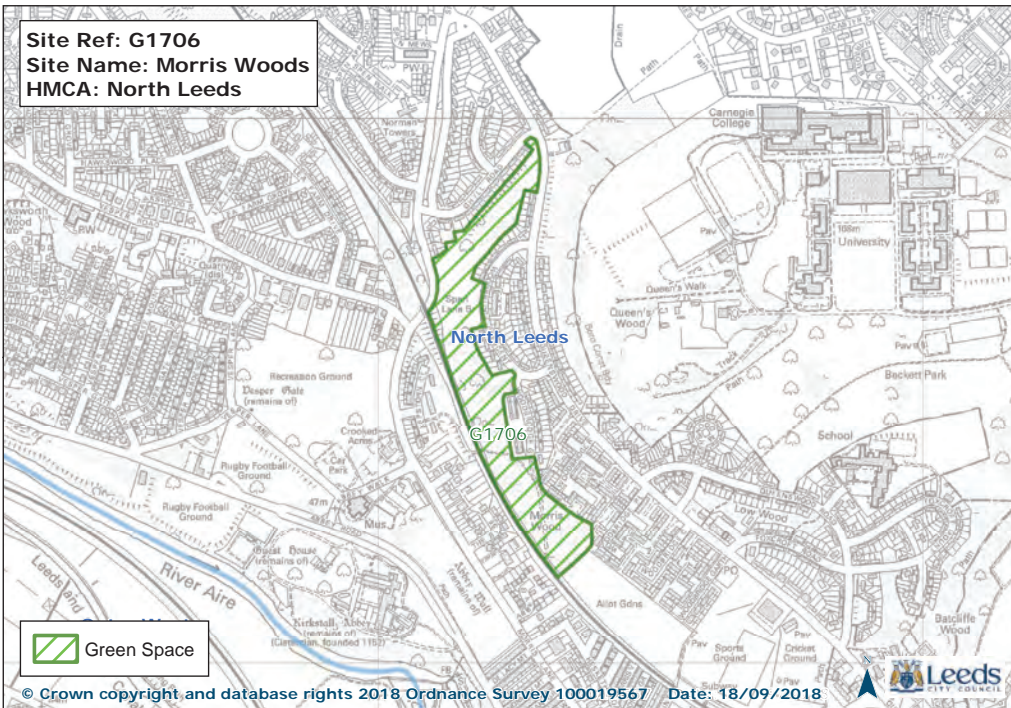
Site Ref: G1704  
Site Name: Springfield Close Allotments  
HMCA: North Leeds



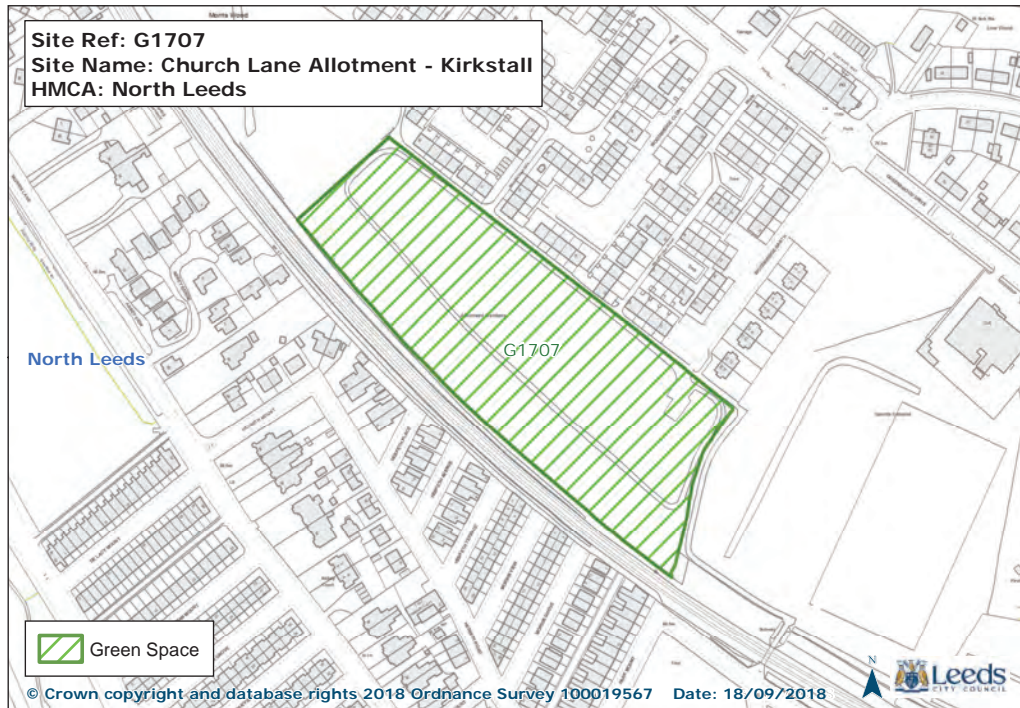
Site Ref: G1705  
Site Name: Headingley Station Allotments  
HMCA: North Leeds

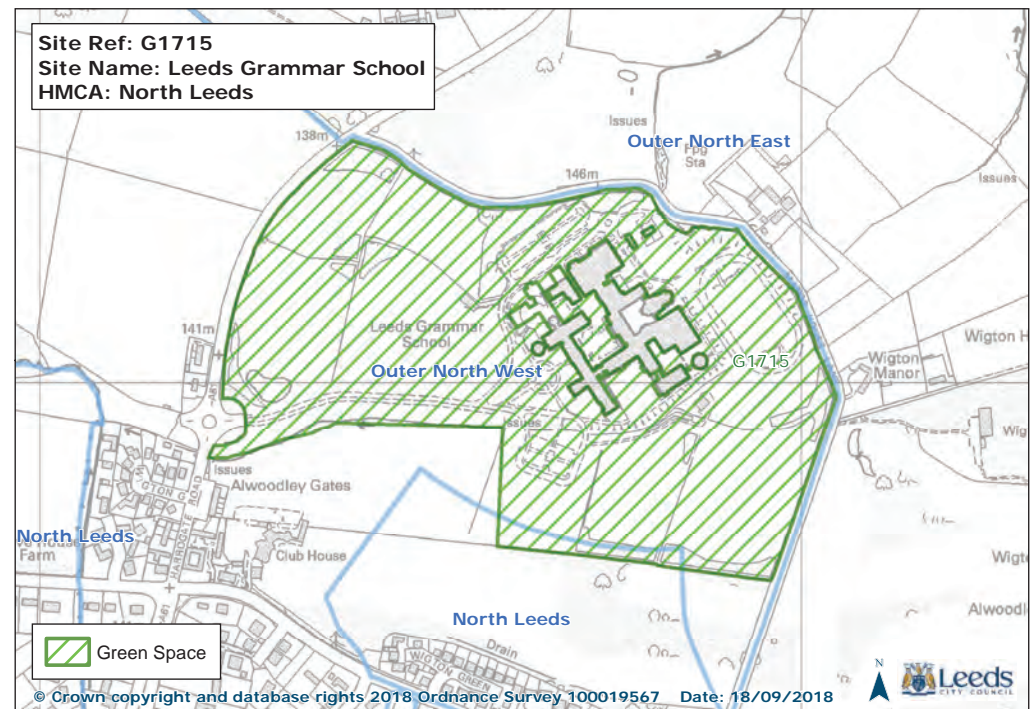
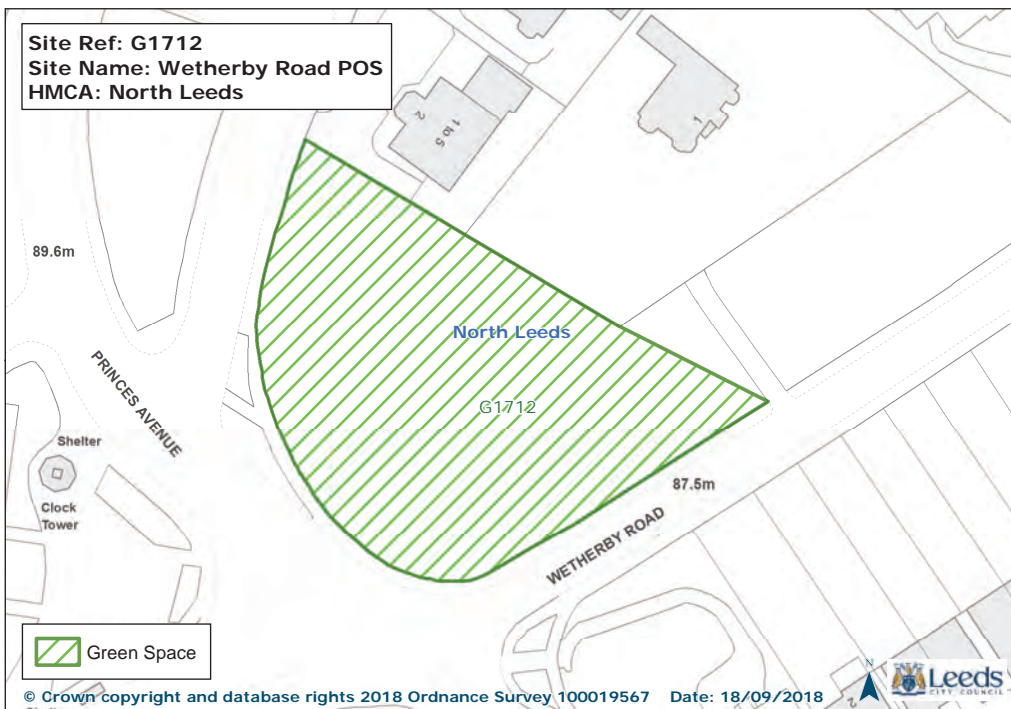
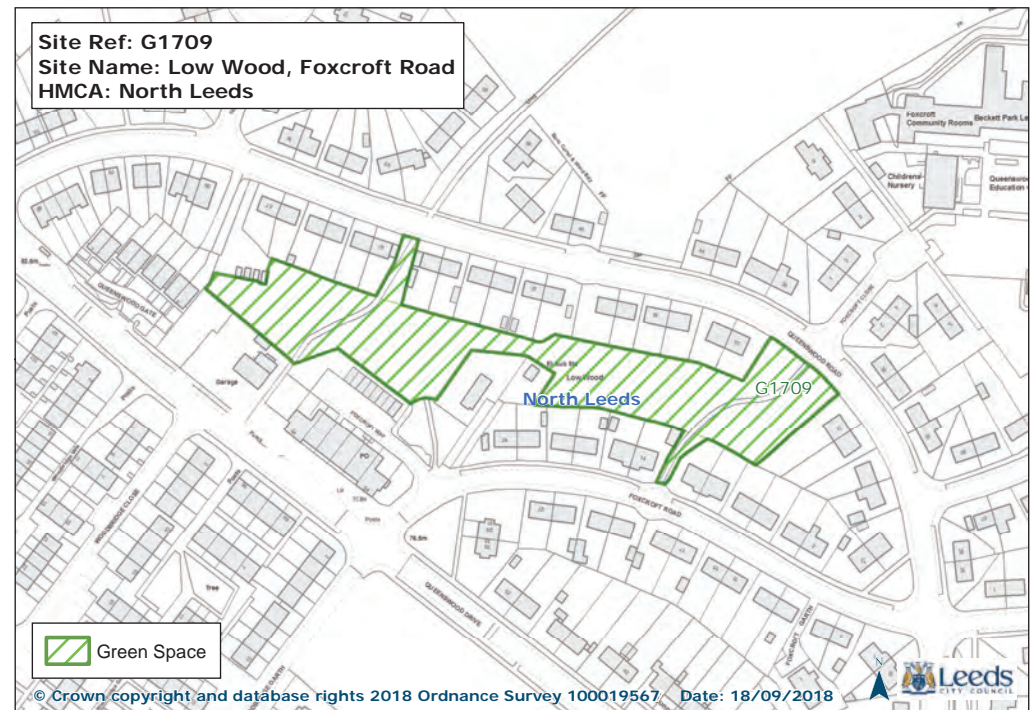
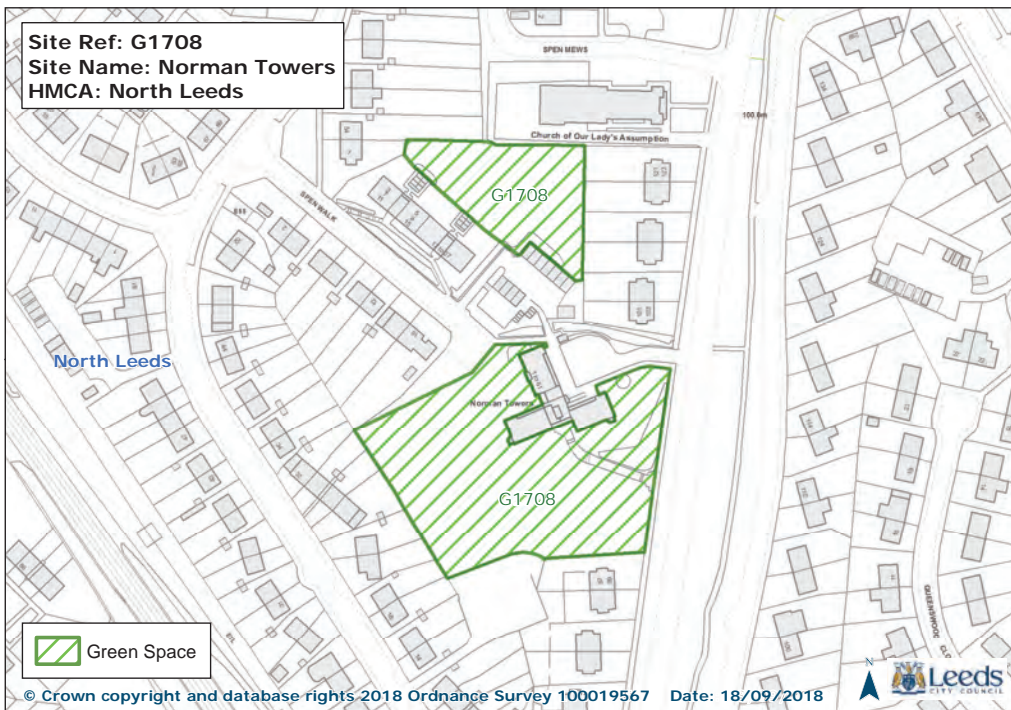


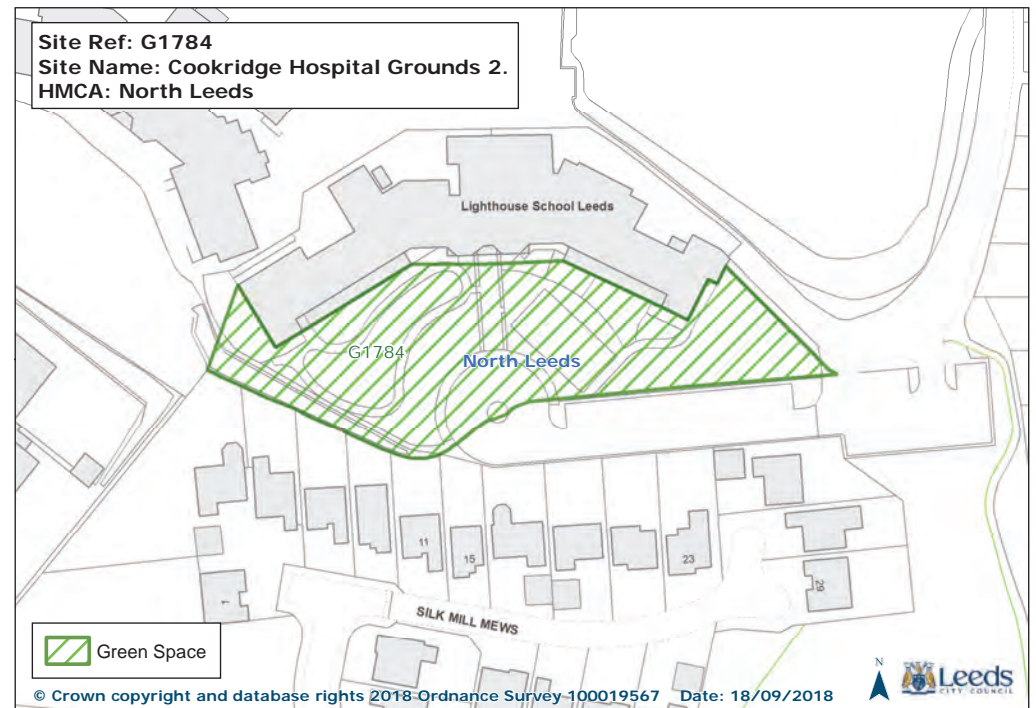
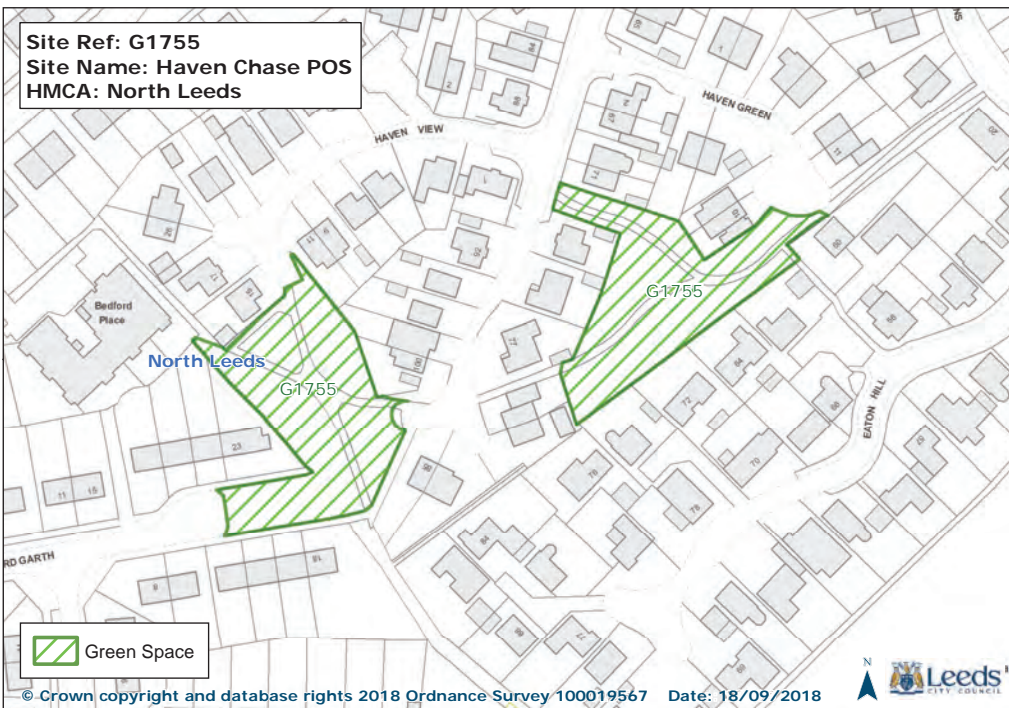
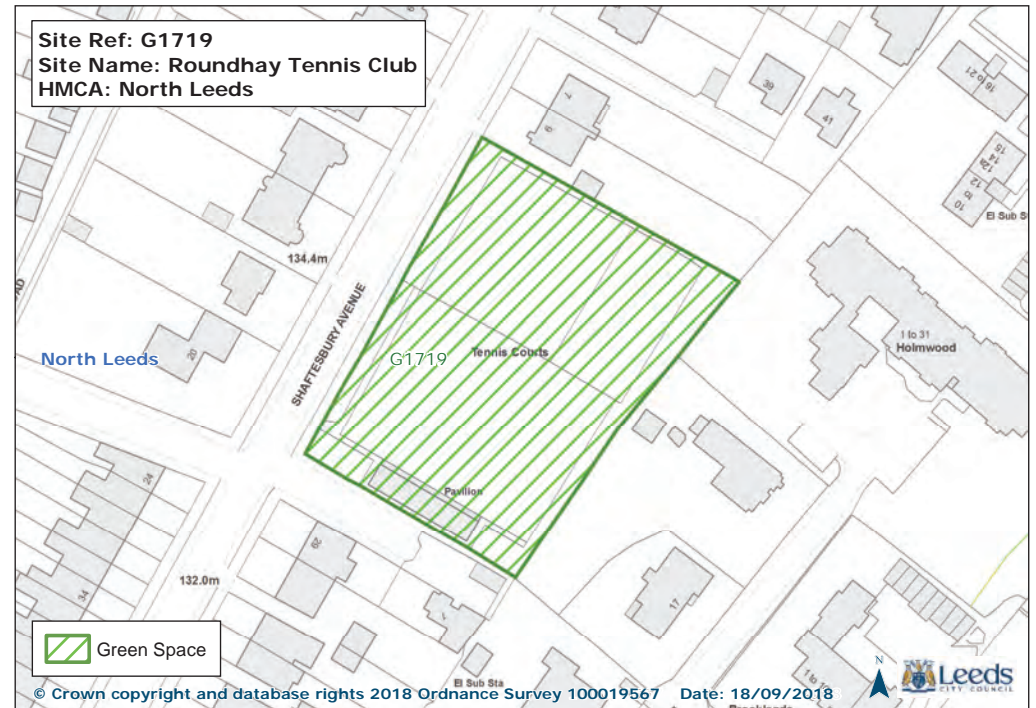
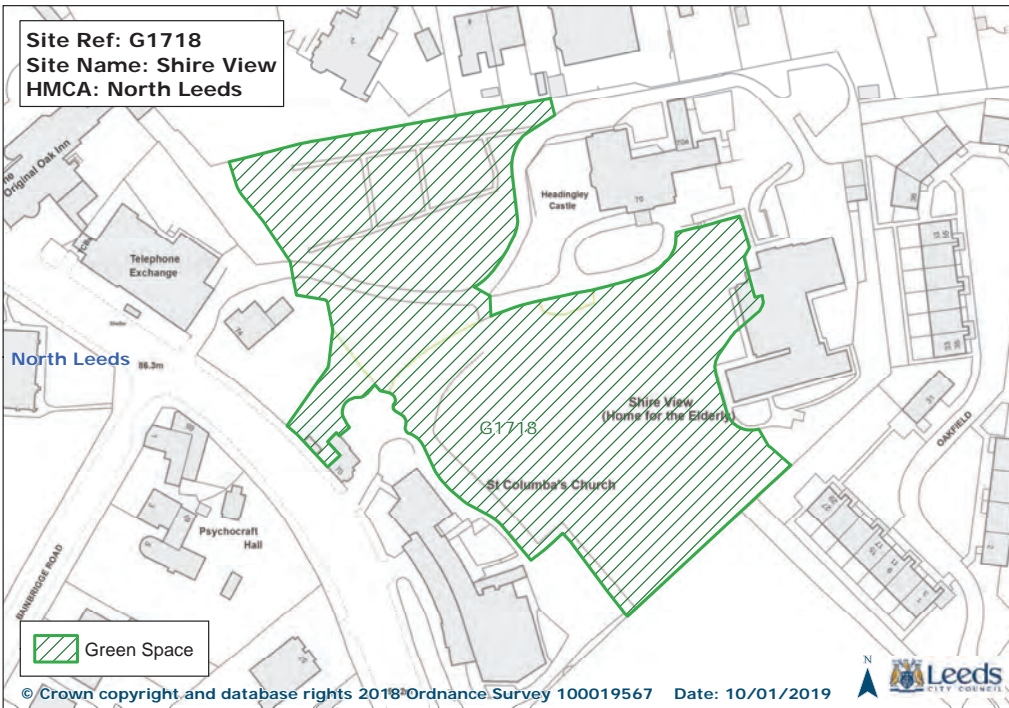
Site Ref: G1706  
Site Name: Morris Woods  
HMCA: North Leeds

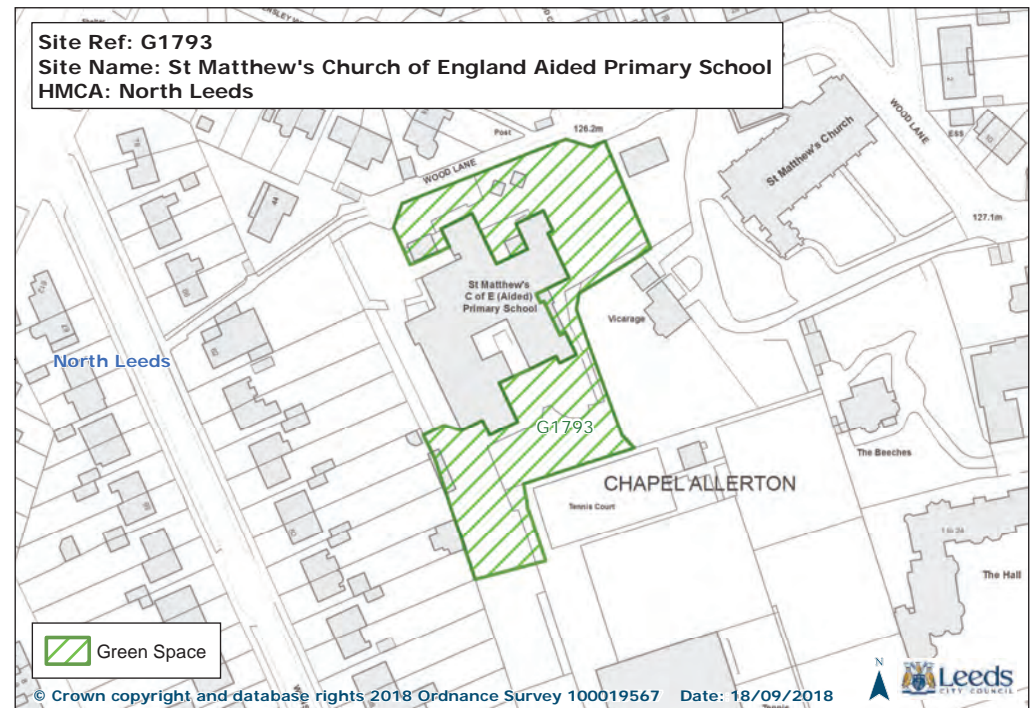
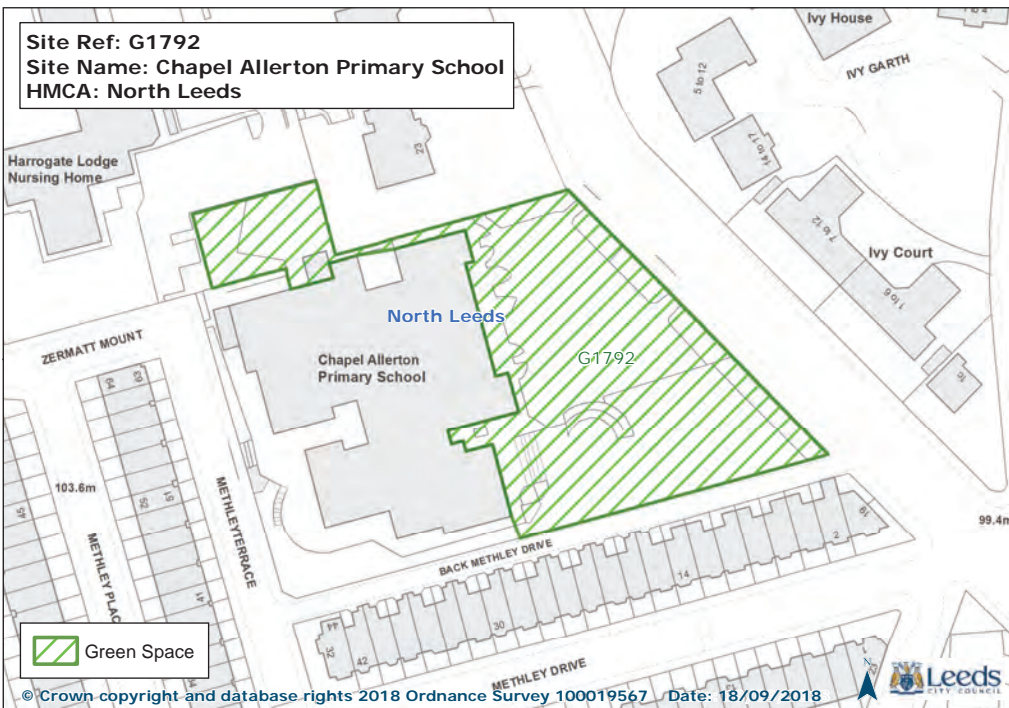
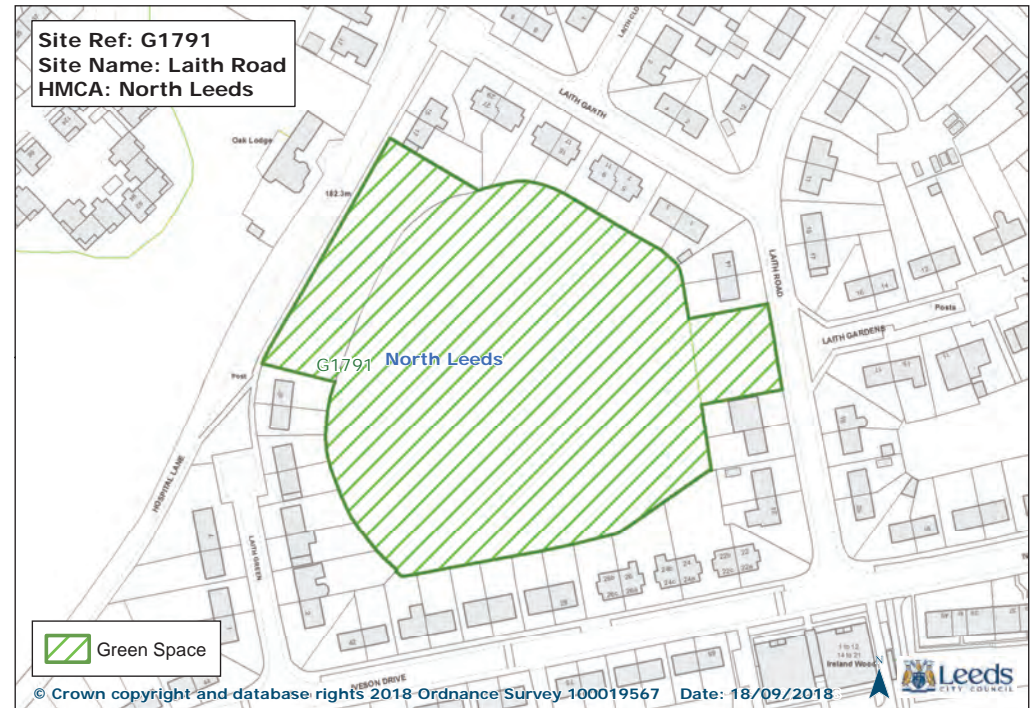
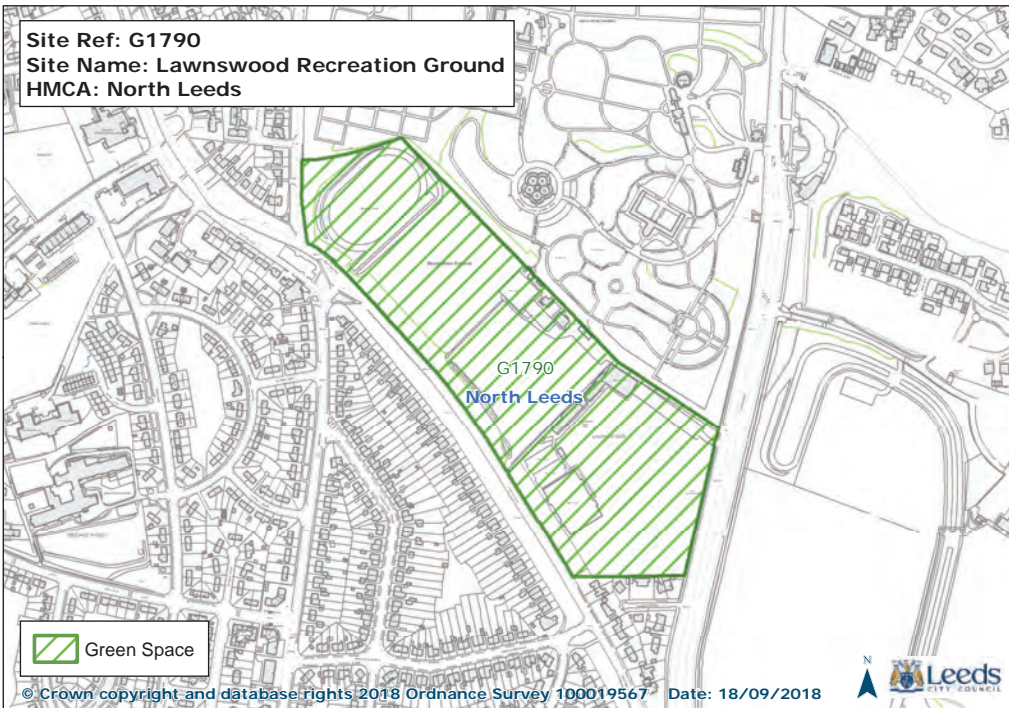


Site Ref: G1707  
Site Name: Church Lane Allotment - Kirkstall  
HMCA: North Leeds

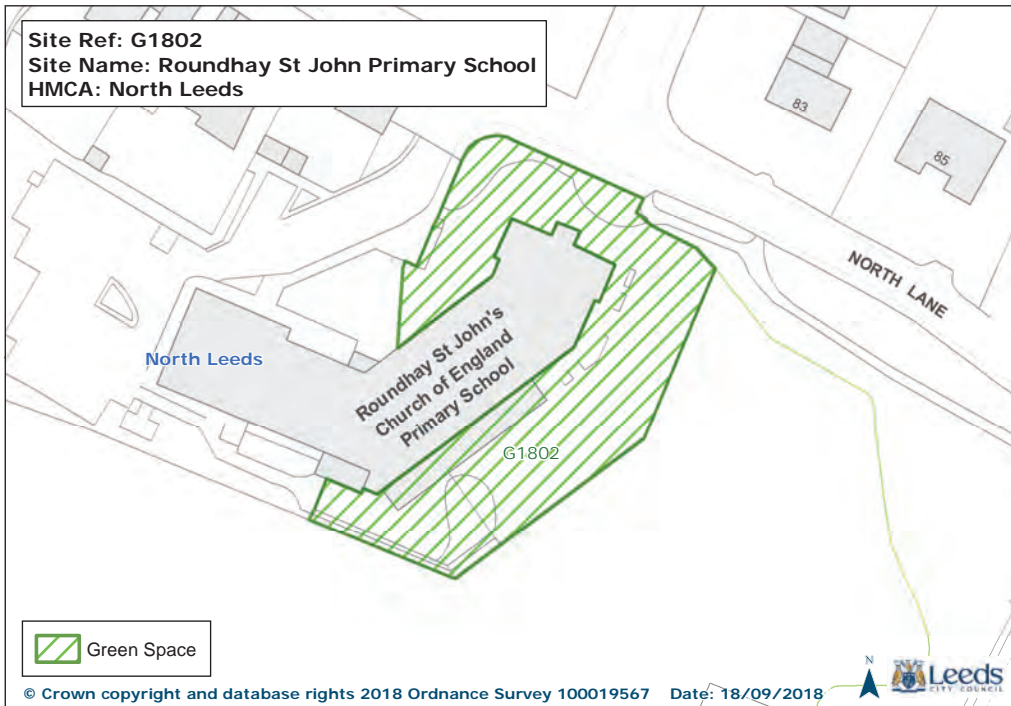




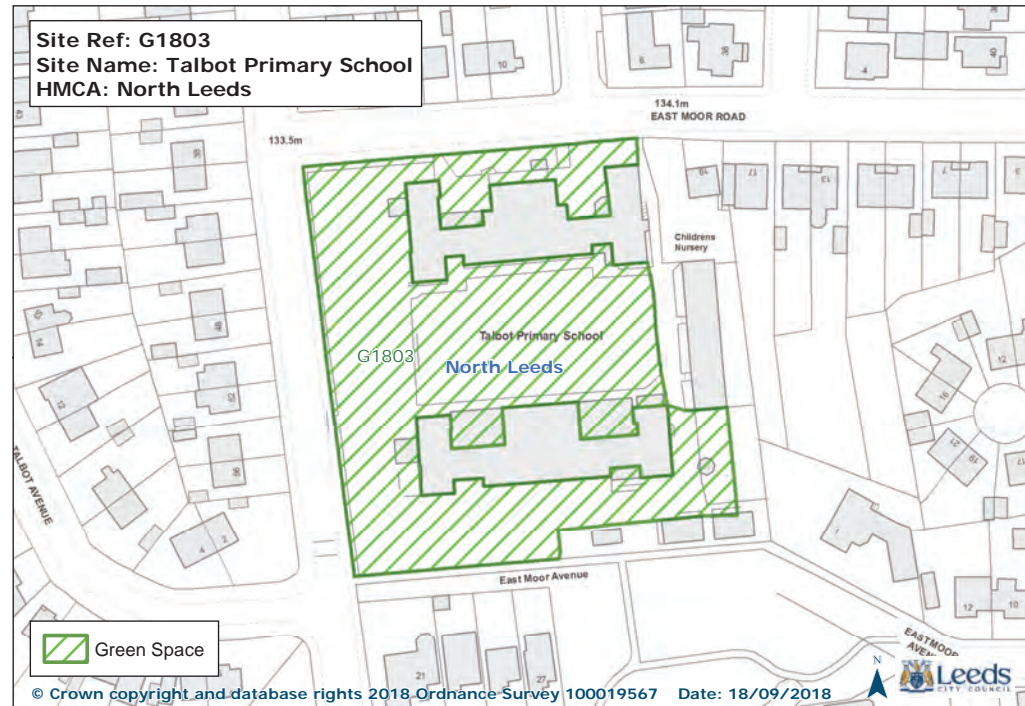




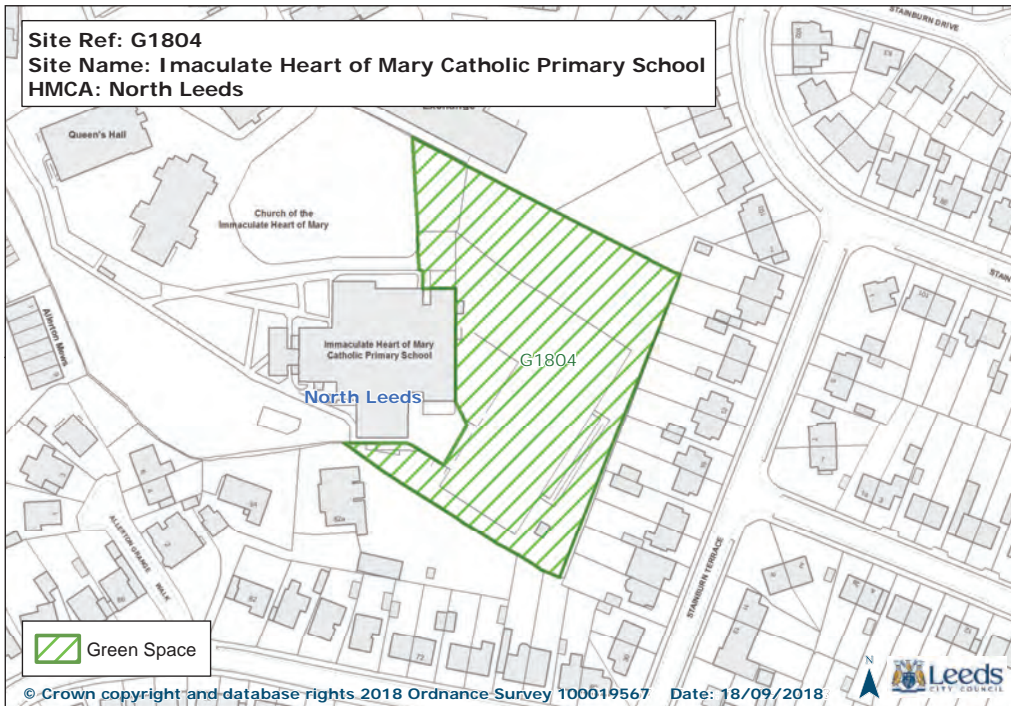
Site Ref: G1802  
Site Name: Roundhay St John Primary School  
HMCA: North Leeds



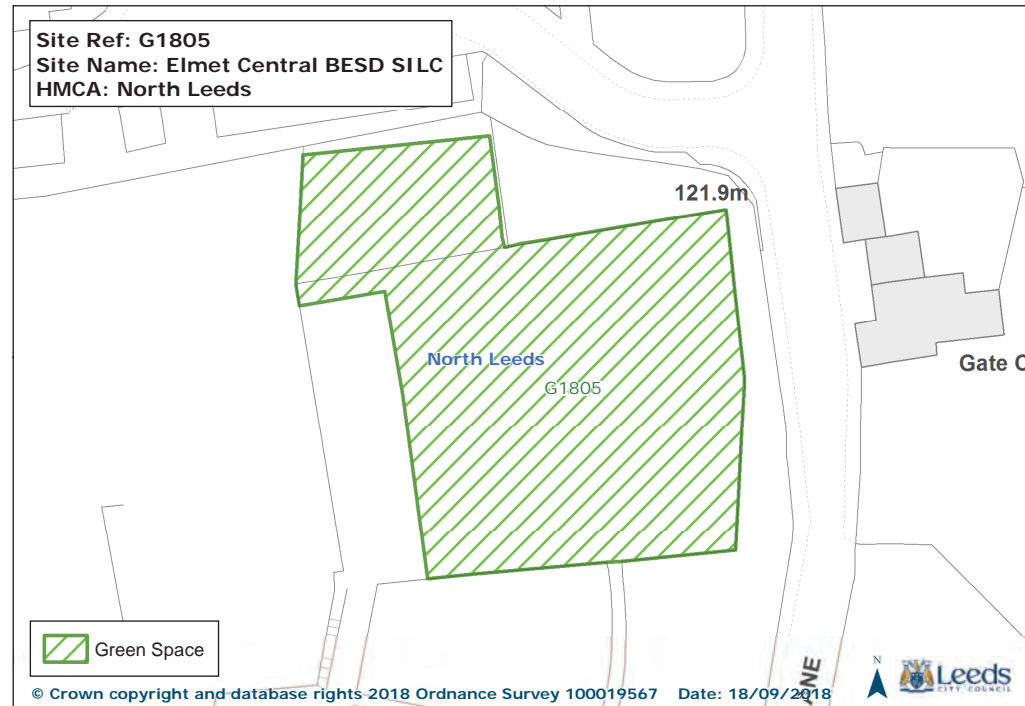
Site Ref: G1803  
Site Name: Talbot Primary School  
HMCA: North Leeds

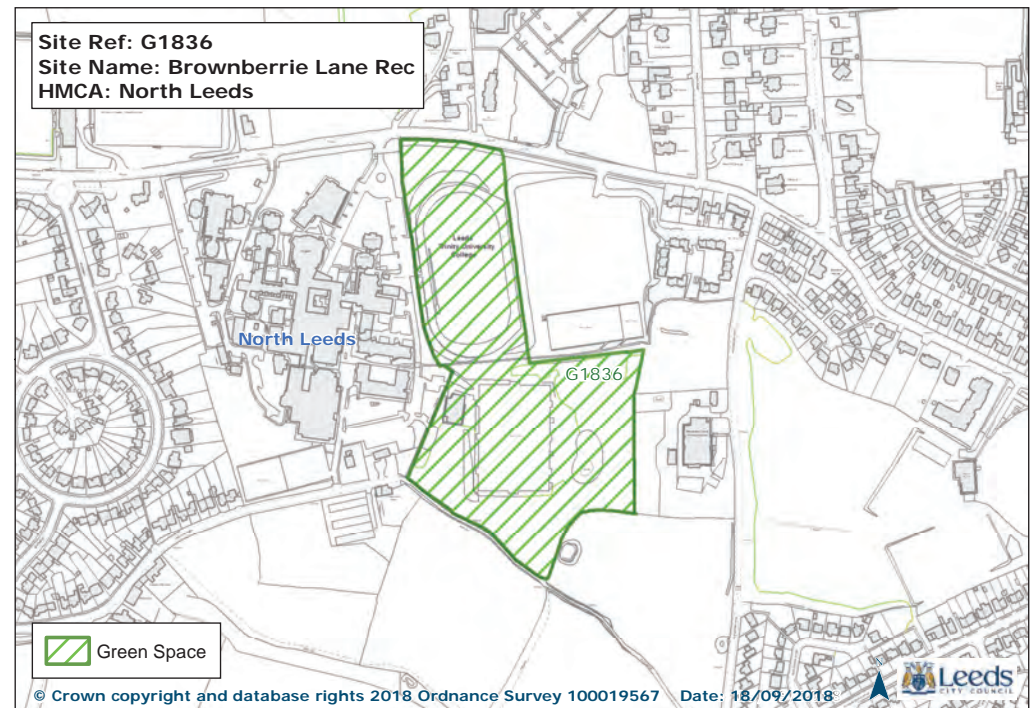
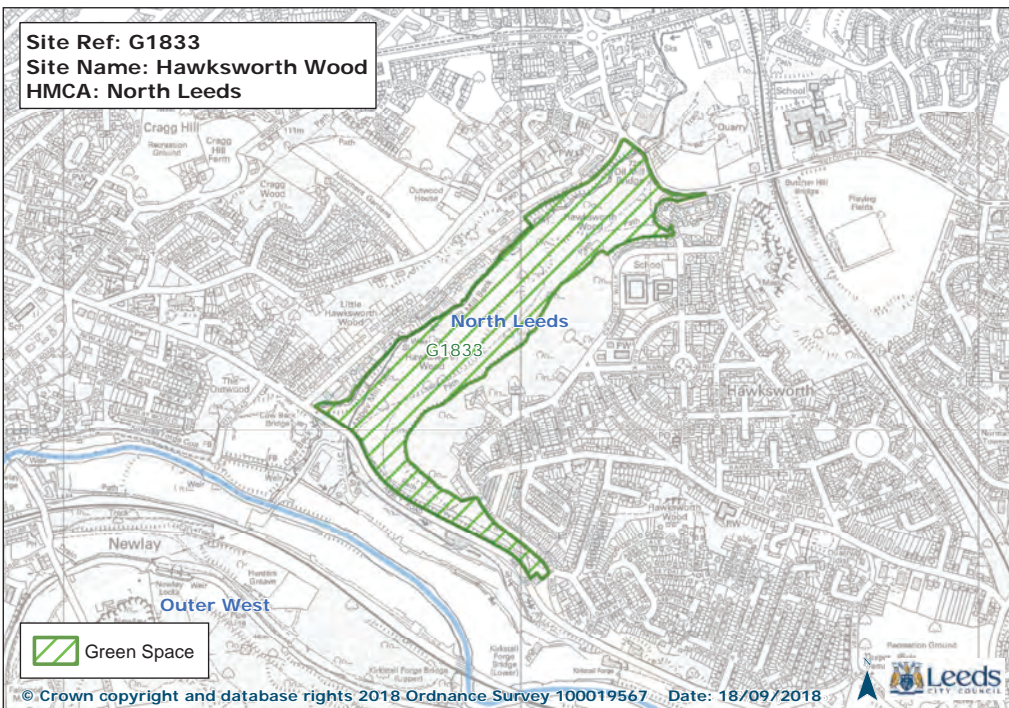
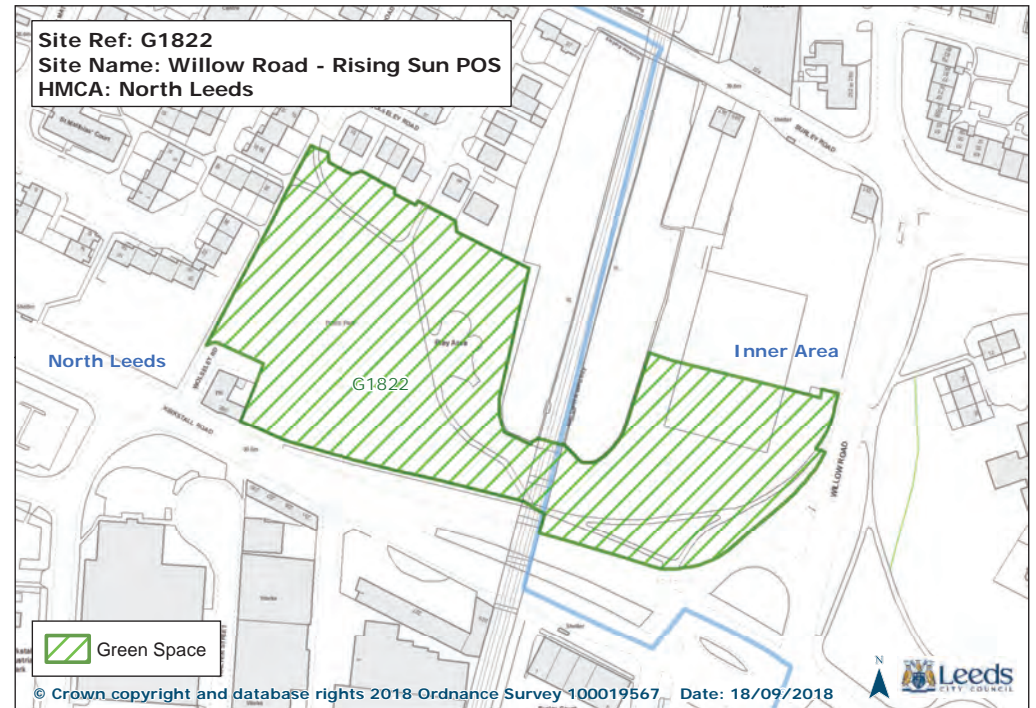
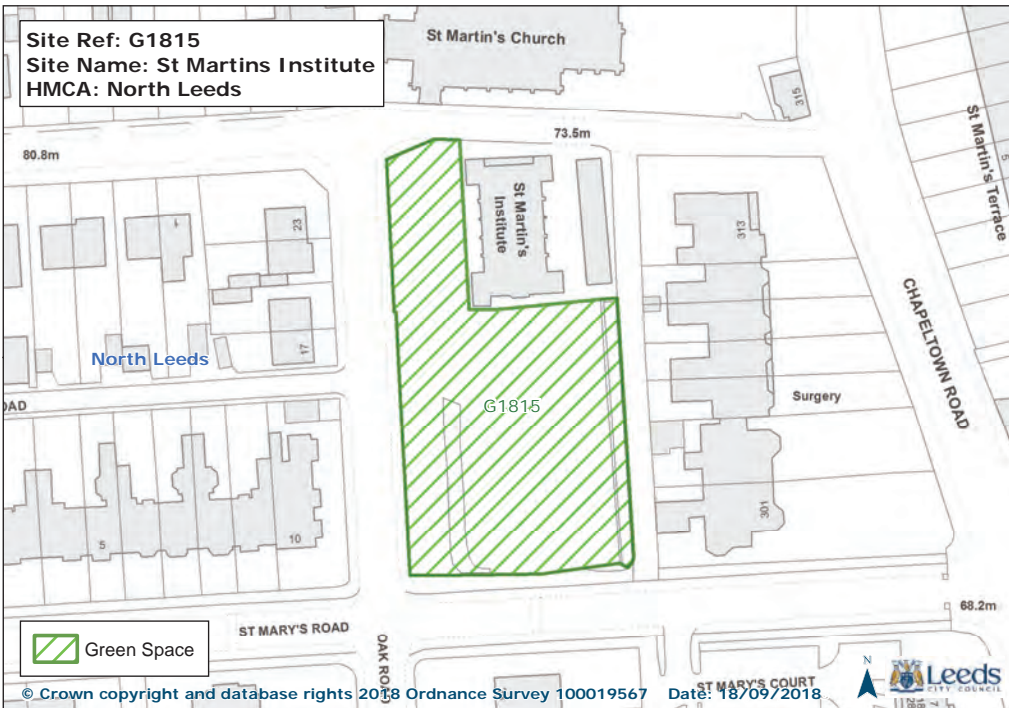


Site Ref: G1804  
Site Name: Immaculate Heart of Mary Catholic Primary School  
HMCA: North Leeds

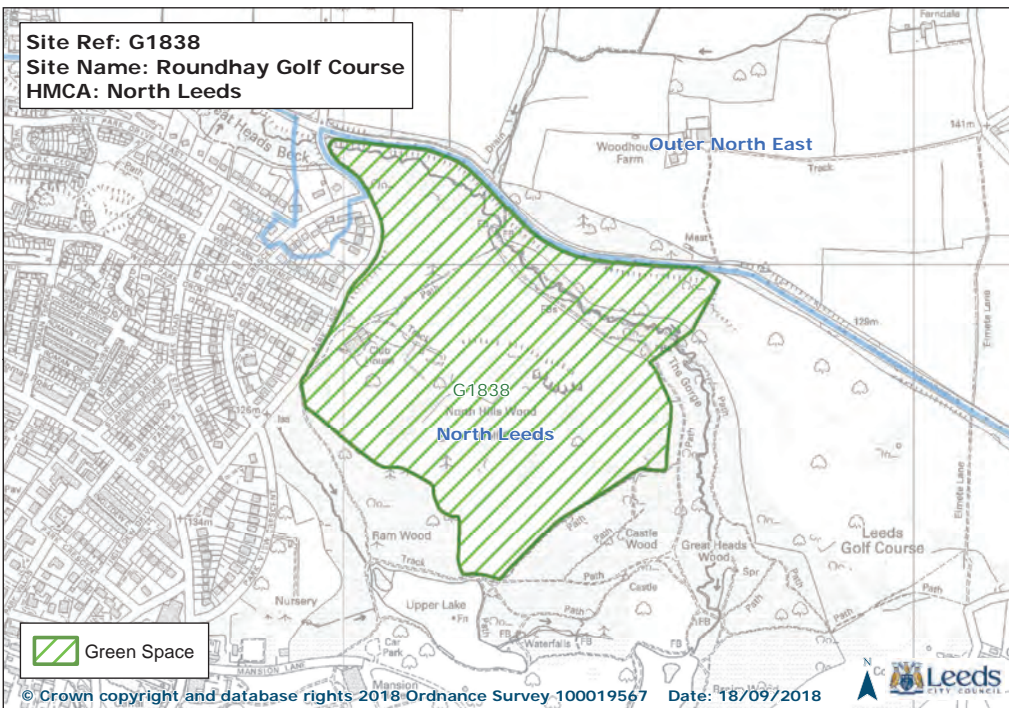


Site Ref: G1805  
Site Name: Elmet Central BESD SILC  
HMCA: North Leeds

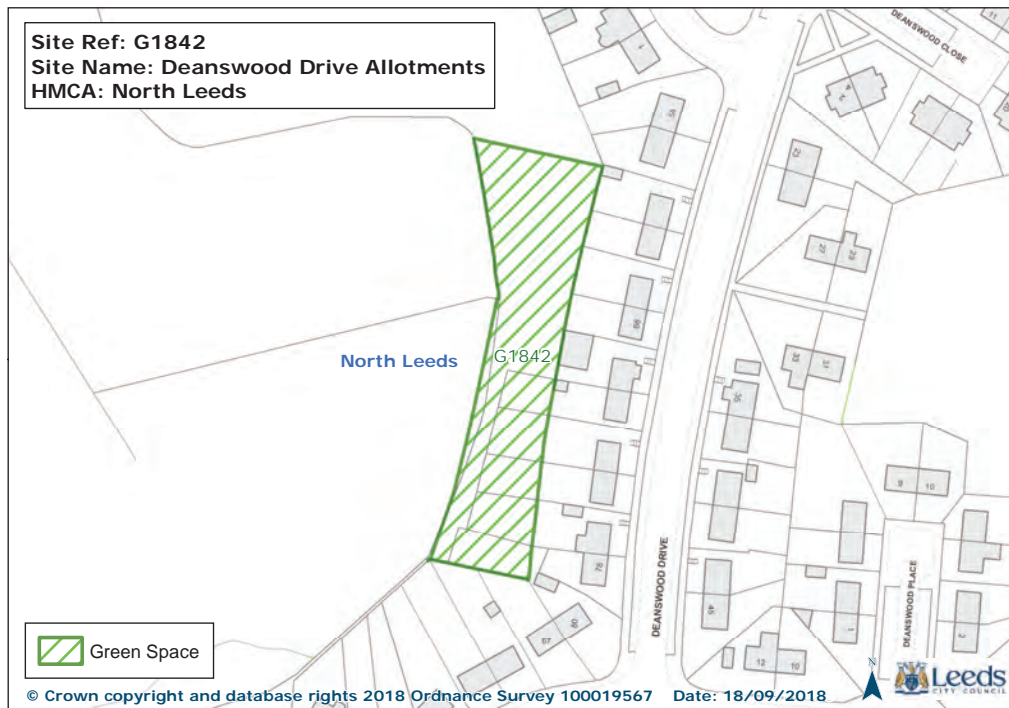




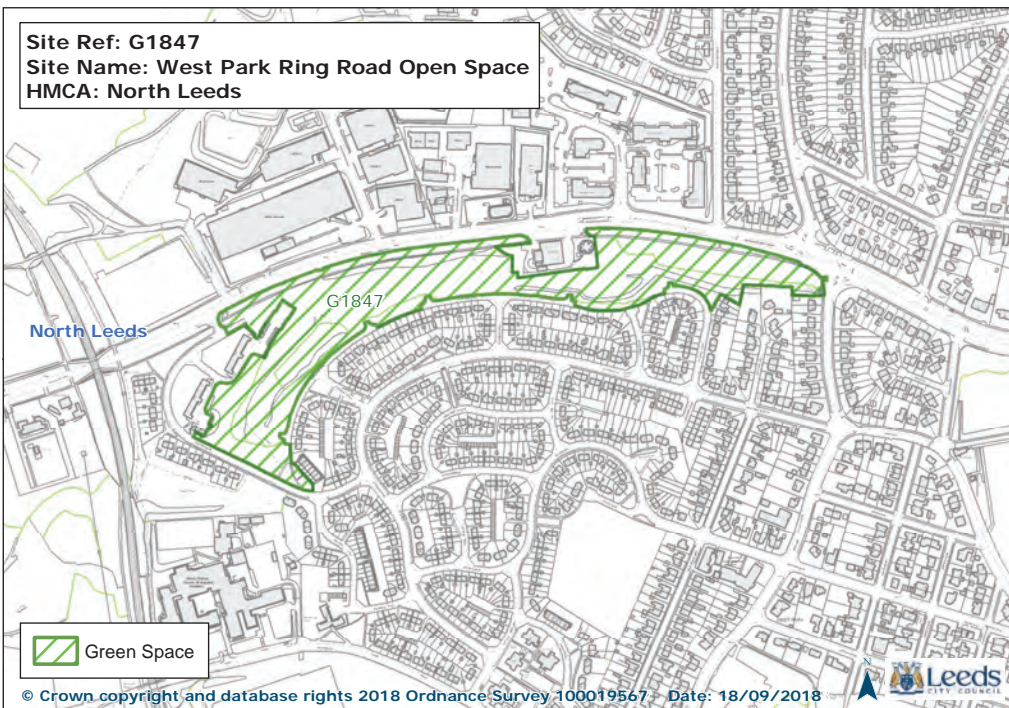
Site Ref: G1838  
Site Name: Roundhay Golf Course  
HMCA: North Leeds



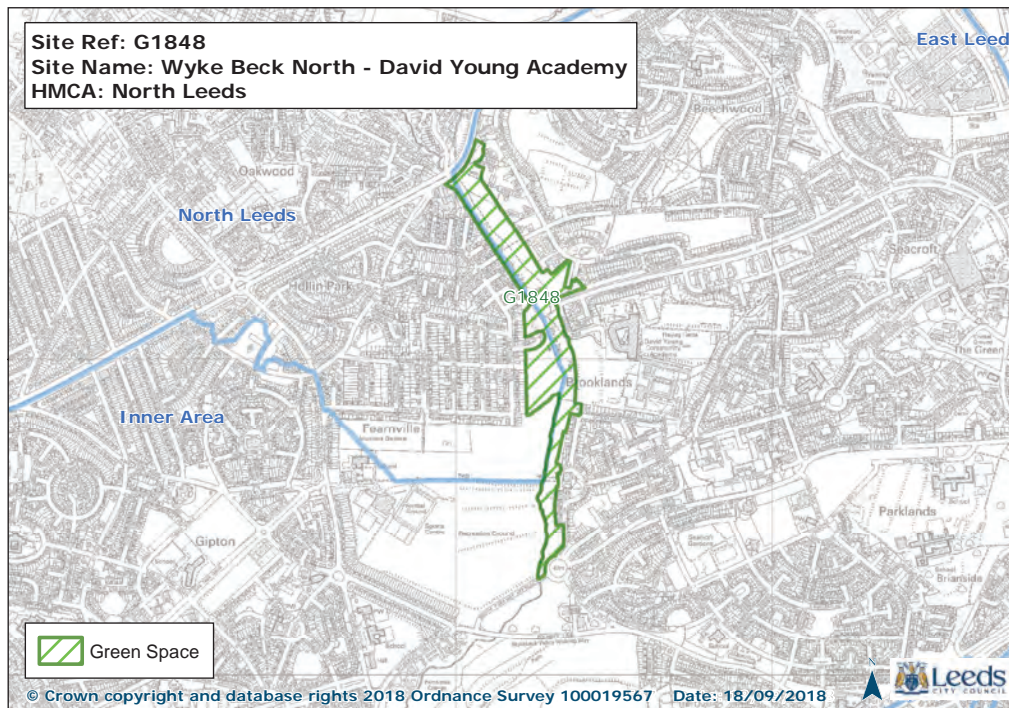
Site Ref: G1842  
Site Name: Deanswood Drive Allotments  
HMCA: North Leeds



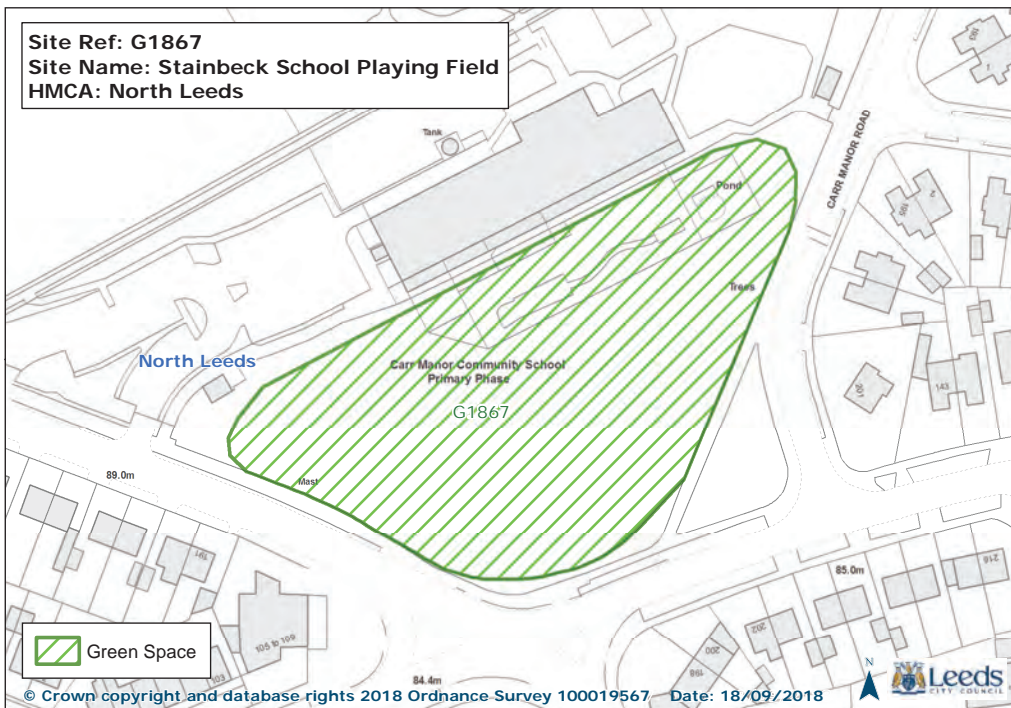
Site Ref: G1847  
Site Name: West Park Ring Road Open Space  
HMCA: North Leeds



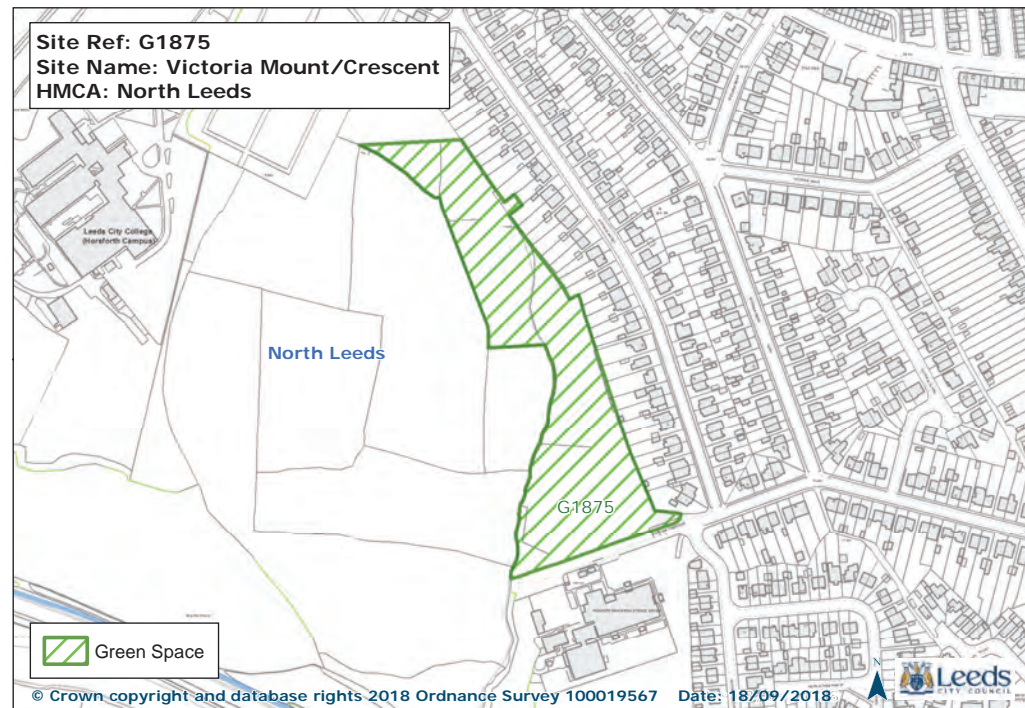
Site Ref: G1848  
Site Name: Wyke Beck North - David Young Academy  
HMCA: North Leeds



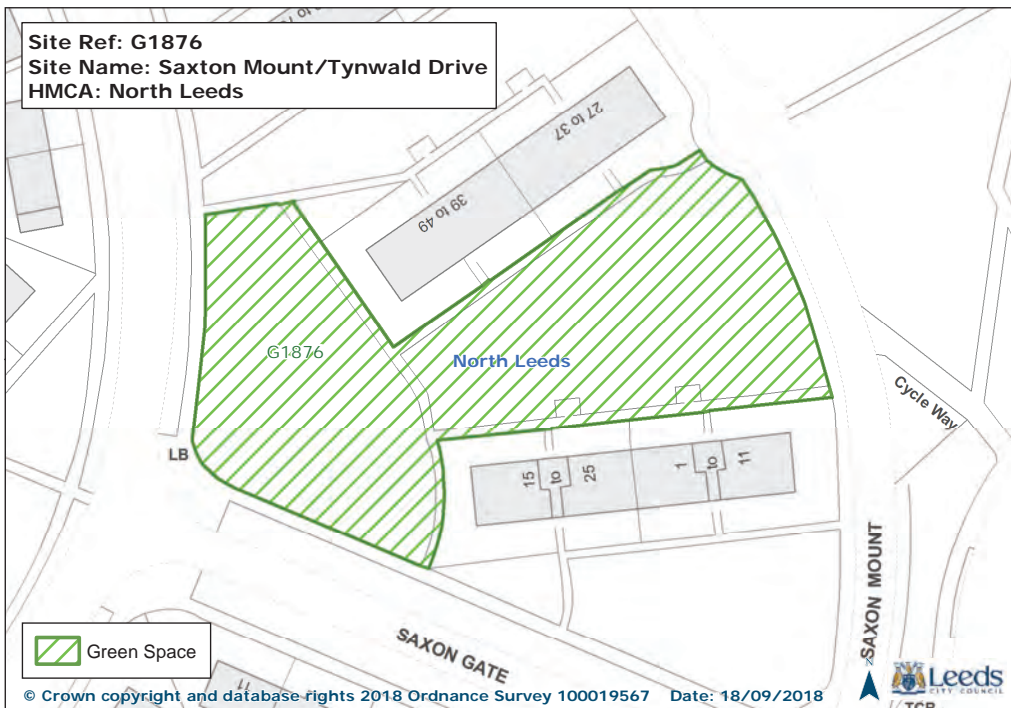
Site Ref: G1867  
Site Name: Stainbeck School Playing Field  
HMCA: North Leeds



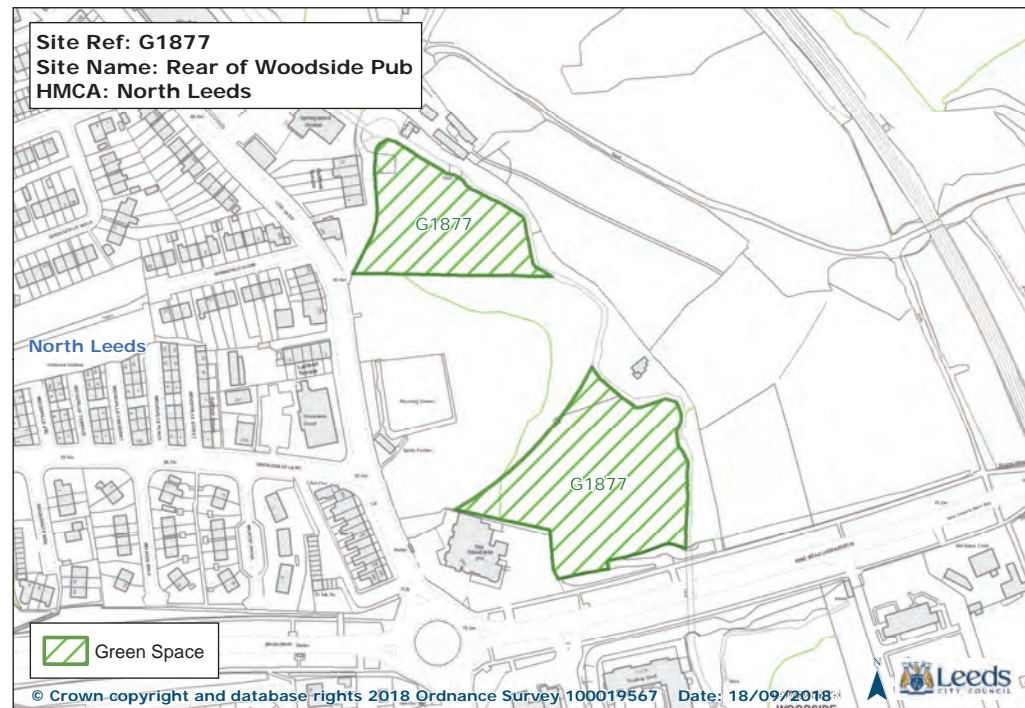
Site Ref: G1875  
Site Name: Victoria Mount/Crescent  
HMCA: North Leeds

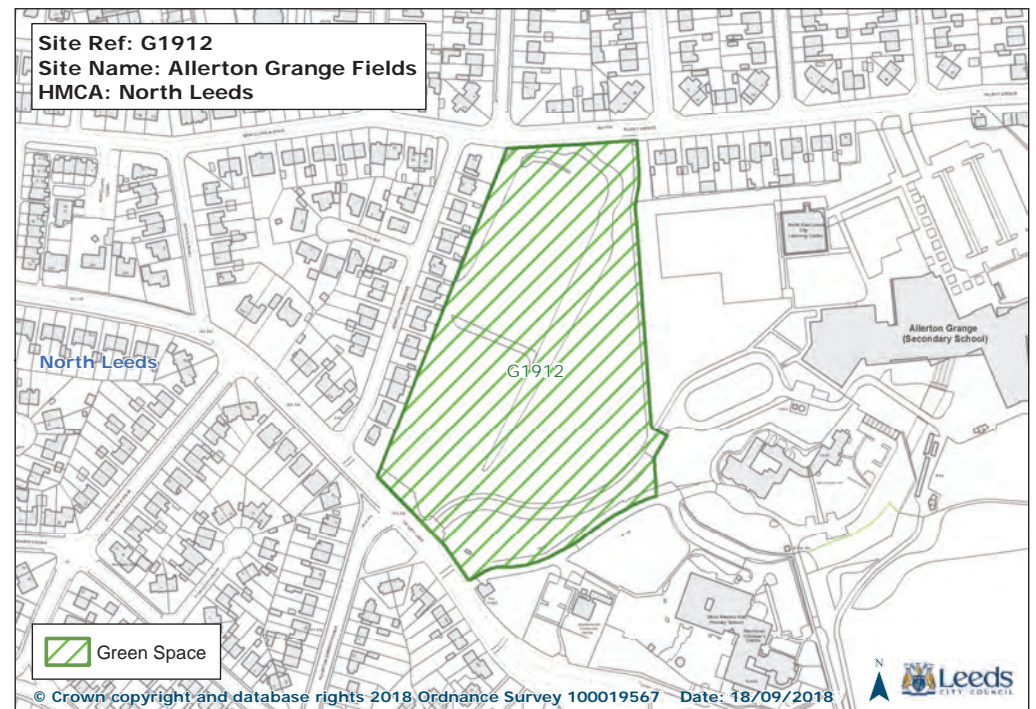
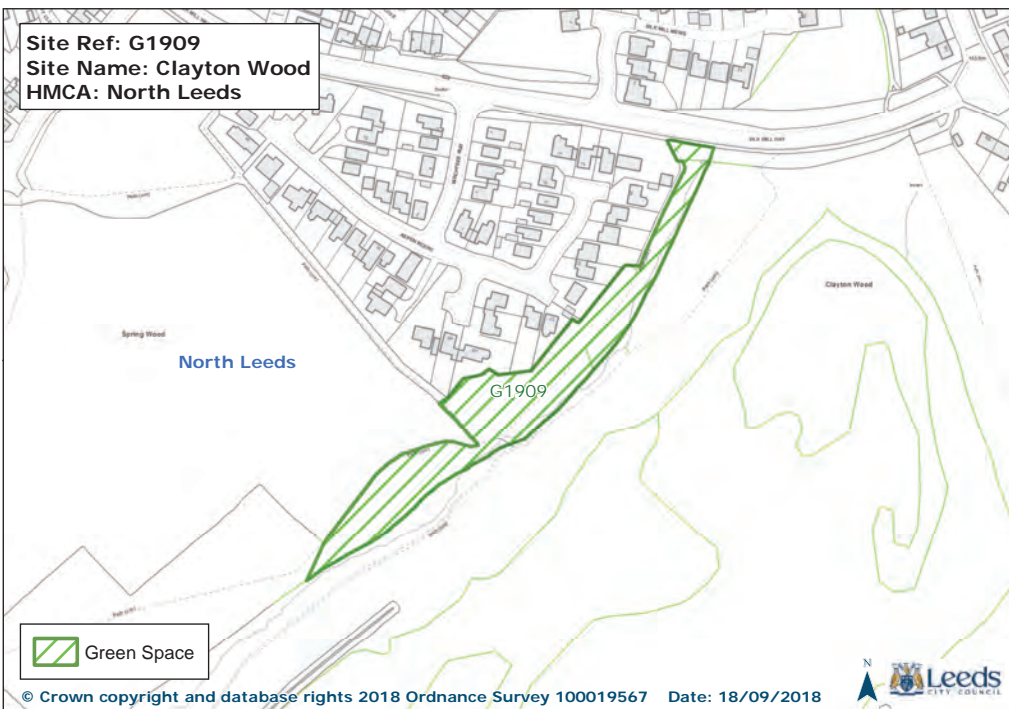
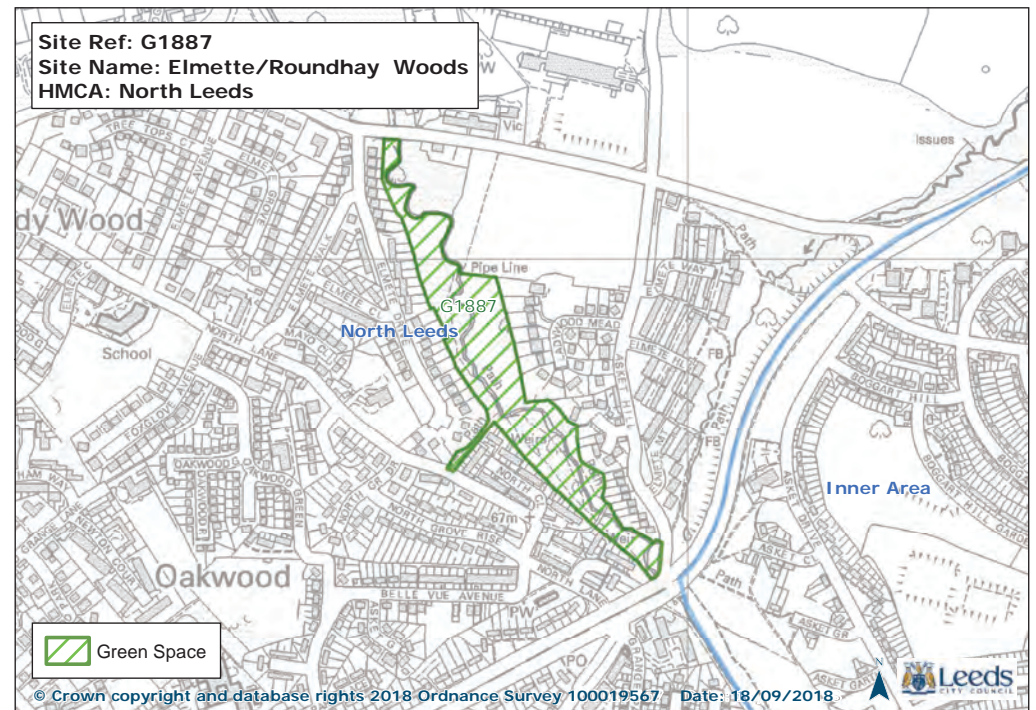
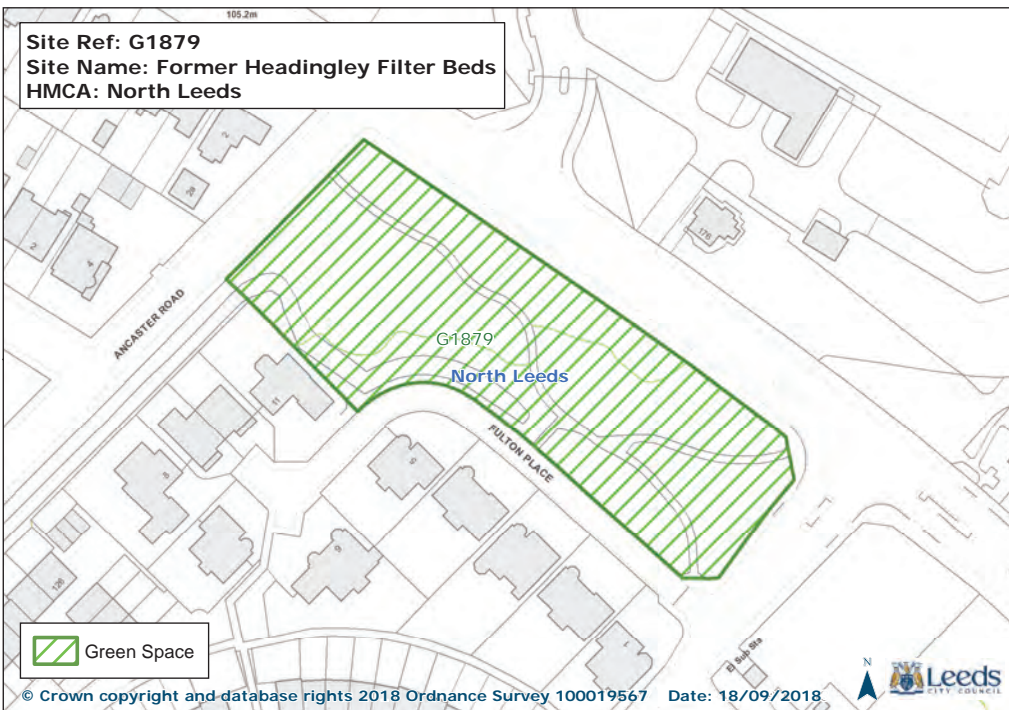


Site Ref: G1876  
Site Name: Saxton Mount/Tynwald Drive  
HMCA: North Leeds

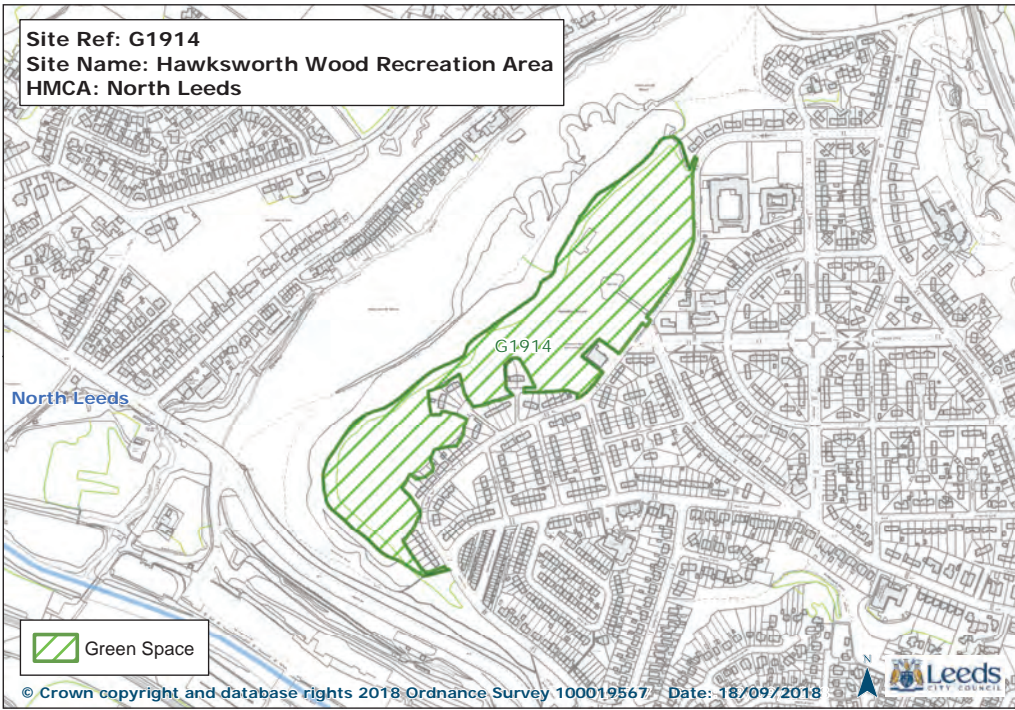


Site Ref: G1877  
Site Name: Rear of Woodside Pub  
HMCA: North Leeds





Site Ref: G1914  
Site Name: Hawksworth Wood Recreation Area  
HMCA: North Leeds



Green Space

© Crown copyright and database rights 2018 Ordnance Survey 100019567 Date: 18/09/2018

