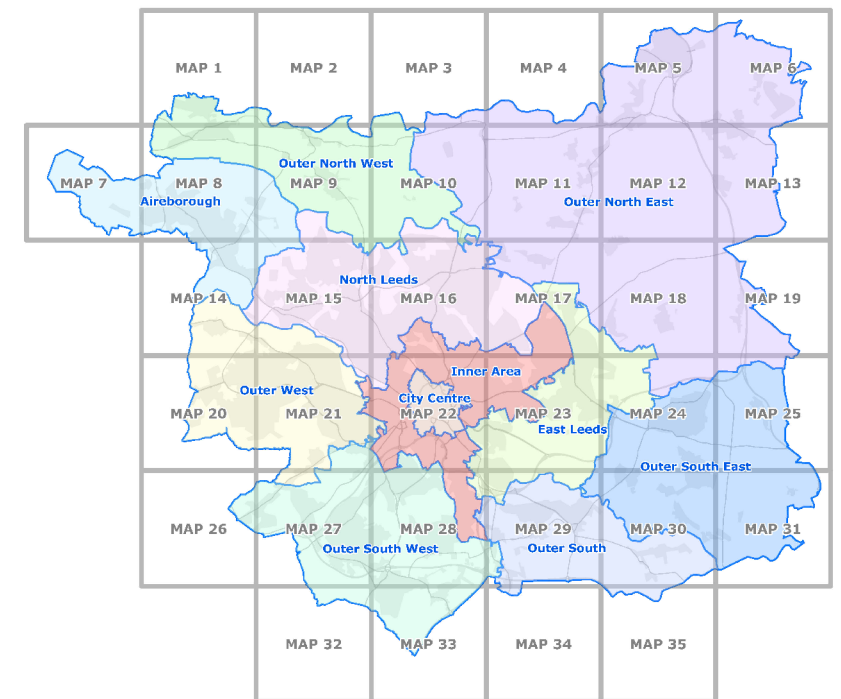


MAP 35






Use the links below to:

Look at the [Site Allocations Issues and Options Plan](#)

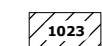




Make comments on the plan [online](#)

Site Allocations Plan - Unitary Development Plan Greenspace Allocations & Open Space Audit Sites

Key

-  Leeds City Council Wards
-  Housing Market Characteristic Area
-  Aire Valley Leeds Area Action Plan Boundary (Not part of this consultation and plan)

Greenspace Sites

-  1023 Open Space Audit
-  Unitary Development Plan - N1 Greenspace
-  Unitary Development Plan - N6 Protected Playing Pitch
-  Unitary Development Plan - N5 Proposed Open Space
-  Unitary Development Plan - N1A Allotments

Any UDP Greenspace (N1, N1A, N5 or N6) sites that do not have an Open Space Audit (black hatch) overlay, are proposed for deletion - See Appendix 1 in the relevant chapter of the Issues and Options document.