




**KEY:**

-  Recommended Pedestrian Route Using Signalised Pedestrian Crossings
-  Alternative Pedestrian Route
-  Roadworks - Do Not Cross

This drawing is the property of Leeds City Council. It must only be used for the purpose for which it was originally supplied. It must not be copied, published or transmitted by any means to any third party, without the express permission of the originator. Modification or manipulation of all or part of this drawing is strictly forbidden unless specifically requested or approved by the originator.

**A65 KIRKSTALL ROAD  
QUALITY BUS INITIATIVE**  
**PEDESTRIAN WALKING ROUTES AVOIDING ROADWORKS**  
**IBIS HOTEL TO/FROM WEST STREET CAR PARK**

	INITIALS	DATE	SCALE
DRAWN BY	ALS	02/11	1:1000 <small>ORIGINAL SHEET SIZE A3</small>
AutoCAD BY	ALS	02/11	
CHECKED BY	DC	02/11	



**Leeds**  
CITY COUNCIL  
HIGHWAYS AND TRANSPORTATION

DRAWING NUMBER:	HDC/713184/MISC/111
DATE:	February 2011