

**LEEDS CITY COUNCIL
(TRAFFIC REGULATION) (MOVEMENT RESTRICTION)
(NO.M10) ORDER
2009**

**EYRES MILL SIDE
ARMLEY
LEEDS**

ONE WAY TRAFFIC FLOW

Leeds City Council in exercise of the powers contained in Sections 1 and 2 of the Road Traffic Regulation Act 1984 (hereinafter referred to as "the 1984 Act") and of all other powers so enabling and after consultation with the Chief Officer of Police in accordance with Part III of Schedule 9 to the 1984 Act and with those persons and organisations specified in the Local Authorities' Traffic Orders (Procedure) (England and Wales) Regulations 1996 hereby makes the following Order:-

1. No person shall except upon the direction or with the permission of a police constable in uniform or of a traffic warden cause or permit any vehicle to proceed in the length of road specified in Column 1 of the Schedule to this Order in any direction other than that specified in Column 2 of the said Schedule
2. Nothing in Article 1 of this Order shall apply if the vehicle is a mechanical road cleansing vehicle when being used for that purpose between 10.00pm and 6.00 am on Monday to Friday inclusive and between 7.30 am and 12.30 am on Sunday and Christmas day
3. The restrictions imposed by this Order shall be in addition to and not in derogation of any restrictions or requirements imposed by any regulations made or having effect as if made under the 1984 Act or by or under any other enactment

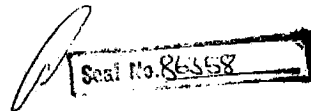
4. For the avoidance of doubt any reference in this Order to a length of road shall be deemed to be a reference to more than one length of road where the context requires it

5. This Order is made on the 5 day of March 2010 and shall come into force on the 8 day of March 2010 and shall be cited as the "Leeds City Council (Traffic Regulation) (Movement Restrictions) (No.M10) Order 2009"

**THE COMMON SEAL of
LEEDS CITY COUNCIL**
was hereunto affixed in
the presence of:

A Jackson

Assistant Chief Executive (Corporate Governance)



**COLUMN 1
NAME OF ROAD**

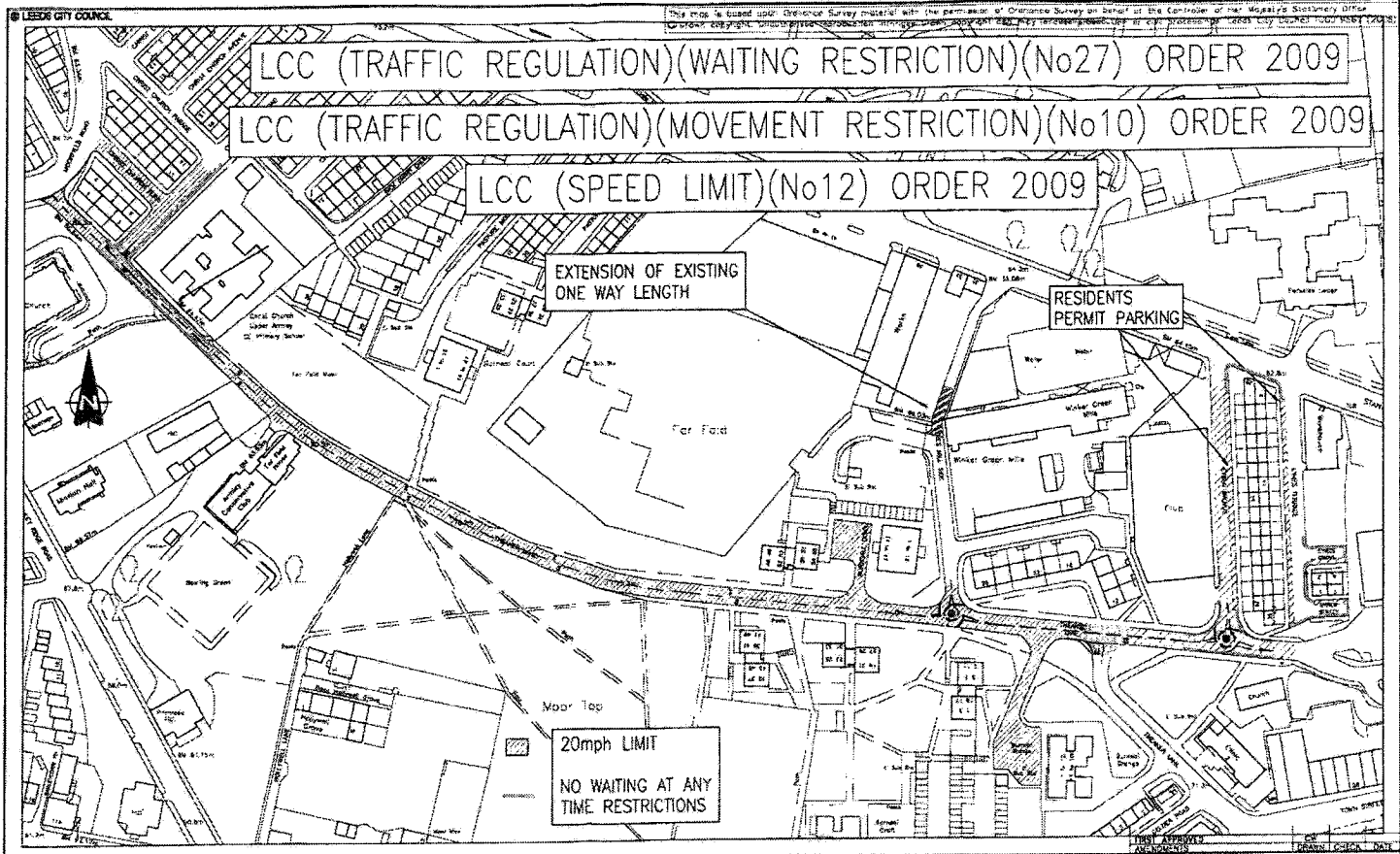
**COLUMN 2
LENGTH OF ROAD**

- | | |
|---|--|
| 7. EYRES TERRACE
ARMLEY
LEEDS | EASTERN SIDE - From a point 61 metres from its junction with the southern kerblines of Stanningley Road in a generally southerly direction for a distance of 35 metres |
| 8. EYRES GROVE
ARMLEY
LEEDS | NORTHERN SIDE - From its junction with the eastern kerblines of Eyres Terrace in a generally easterly direction for a distance of 17 metres |
| 9. EYRES STREET
ARMLEY
LEEDS | SOUTHERN SIDE - From its junction with the eastern kerblines of Eyres Terrace in a generally easterly direction for a distance of 17 metres |
| 10. STANNINGLEY ROAD
ARMLEY
LEEDS | SOUTHERN SIDE - From its junction with the eastern kerblines of Eyres Avenue in a generally easterly direction to its junction with the western kerblines of Eyres Terrace |

**SECOND SCHEDULE
RESIDENTS PERMIT PARKING**

Lengths of road in Armley in the Metropolitan District of Leeds

Column 1	Column 2	Column 3	Column 4	Column 5	Column 6
Part of road authorised to be used as street parking place	Position in which vehicles may wait	Classes of vehicles	Persons authorised to use such parking place	Days of operation of parking place	Hours of operation of parking place
1. EYRES AVENUE – (EASTERN SIDE) - from a point 12 metres from its junction with the southern kerbline of Stanningley Road in a generally southerly direction for a distance of 91 metres	With near or offside of the vehicle adjacent to the footway and in such a position as to not obstruct the movement of other vehicles or wholly within the limits of the parking place as marked on the carriageway in accordance with a road marking as indicated by diagram 1028.3 in Schedule 6 of the Traffic Signs Regulations 2002	Passenger vehicle, goods vehicle, dual purpose vehicle, invalid carriage, motor cycle (when displaying a valid permit).	A person whose usual residence is at 1/29 Eyres Avenue, 2/32 Eyres Terrace, 1/3 Eyres Street and 2/4 Eyres Grove and any other person who has been issued a business permit authorised by the Council for use within the streets named in Column 1 of the schedule.	All days.	All hours.
2. EYRES TERRACE (WESTERN SIDE) - from a point 6 metres from its junction with the southern kerbline of Stanningley Road in a generally southerly direction for a distance of 95 metres	Ditto	Ditto	Ditto	Ditto	Ditto
3. EYRES GROVE (SOUTHERN SIDE) The Whole	Ditto	Ditto	Ditto	Ditto	Ditto
1. EYRES STREET (NORTHERN SIDE) The Whole	Ditto	Ditto	Ditto	Ditto	Ditto



LEEDS CITY COUNCIL
 EYRES AVENUE/THEAKER LANE, ARMLEY
 PROPOSED TRAFFIC MANAGEMENT MEASURES
 TRO PLAN
 WARD...ARMLEY

20mph LIMIT
 NO WAITING AT ANY
 TIME RESTRICTIONS

INITIALS	DATE	SCALE
DRIVEN BY: CW	9/08	N.T.S.
PLANNED BY: CW	9/08	
CHECKED BY: JPB/JAS		



DRAWING NUMBER:
 TMW/4/1/952/4
 DATE: September 2008

**LEEDS CITY COUNCIL
(TRAFFIC REGULATION) (MOVEMENT RESTRICTION)
(NO.M10) ORDER
2009**

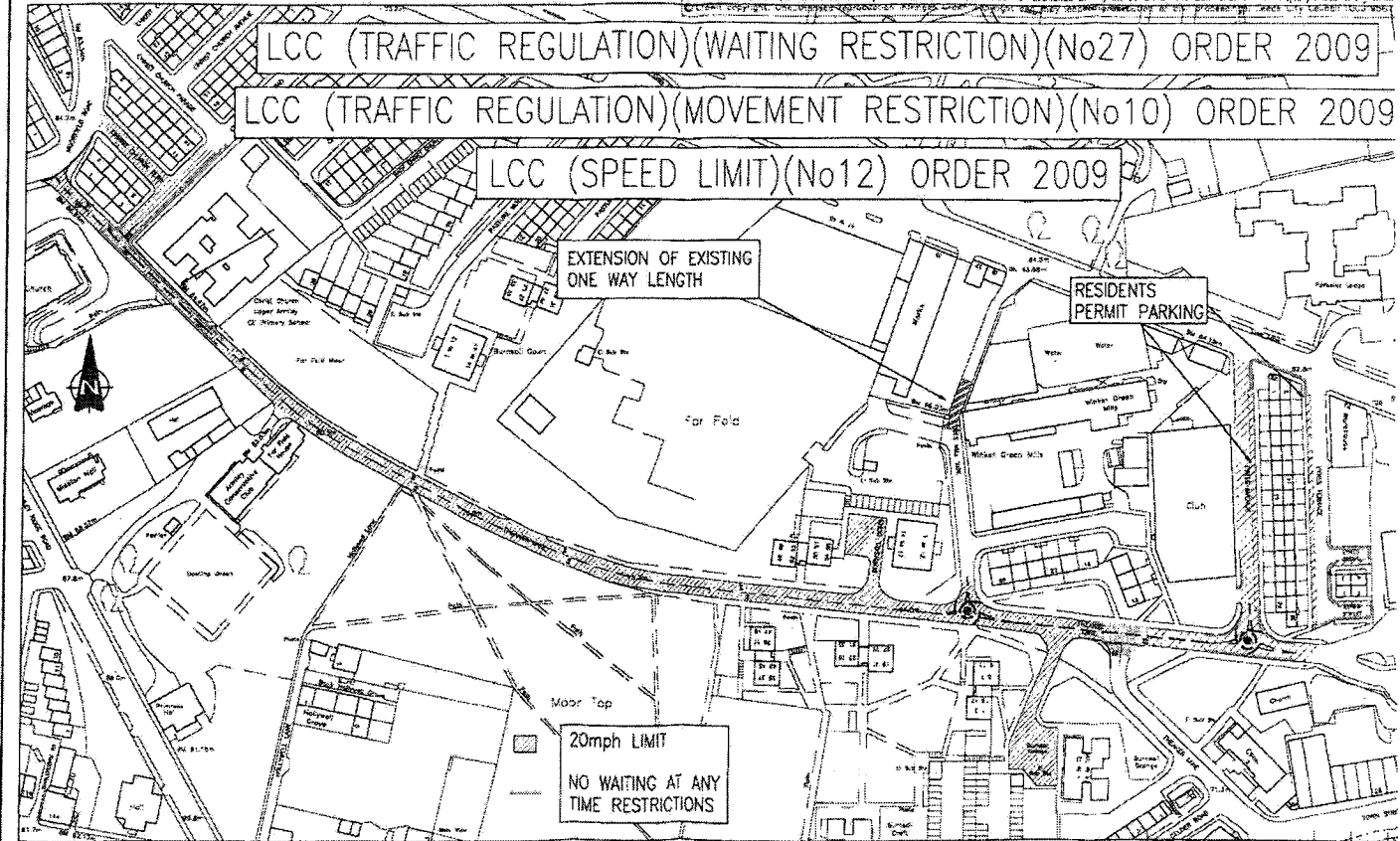
**EYRES MILL SIDE
ARMLEY
LEEDS**

SCHEDULE

ONE WAY FLOW OF TRAFFIC

Length of road in Armley in the Metropolitan District of Leeds

COLUMN 1 LENGTH OF ROAD	COLUMN 1 DIRECTION OF TRAFFIC	
	FROM:	TO:
EYRES MILL SIDE – from a point 52 metres south of the south-western kerb line of Stanningley Road in a south-westerly direction for a distance of 19 metres	North	South



EYRES AVENUE/THEAKER LANE, ARMLEY
PROPOSED TRAFFIC MANAGEMENT MEASURES
TRO PLAN
WARD...ARMLEY

NO	REVISED BY	DATE	SCALE
1	GW	8/06	N.T.S.
2	GW	8/06	
3			



DRAWING NUMBER: **TMW/4/1/952/4**
 DATE: **September 2008**

**LEEDS CITY COUNCIL
(TRAFFIC REGULATION) (MOVEMENT RESTRICTION)
(NO.M10) ORDER
2009**

**EYRES MILL SIDE
ARMLEY
LEEDS**

SCHEDULE

ONE WAY FLOW OF TRAFFIC

Length of road in Armley in the Metropolitan District of Leeds

COLUMN 1 LENGTH OF ROAD	COLUMN 1 DIRECTION OF TRAFFIC	
	FROM:	TO:
EYRES MILL SIDE – from a point 52 metres south of the south-western kerb line of Stanningley Road in a south-westerly direction for a distance of 19 metres	North	South

