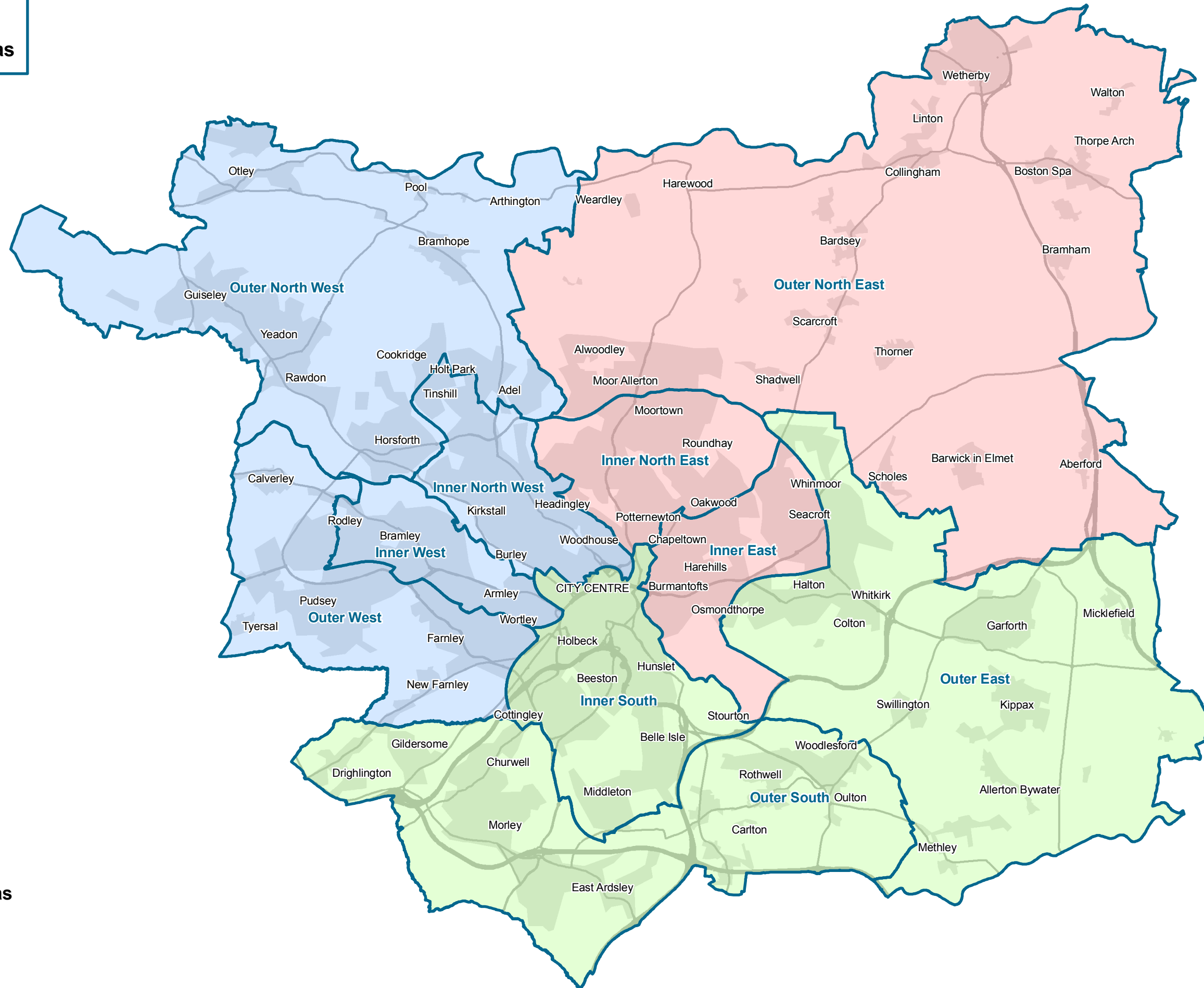




**City of Leeds  
Management Areas**



**Legend**

-  Committee Areas
- Management Areas**
-  East North East
-  South East
-  West North West



PRODUCED BY NEIGHBOURHOOD SERVICES, LEEDS CITY COUNCIL

This map is based upon the Ordnance Survey's Digital Data with the permission of the Ordnance Survey on behalf of the Controller of Her Majesty's Stationary Office  
 © Unauthorised reproduction infringes Crown Copyright and may lead to prosecution or civil proceedings  
 © Crown Copyright. All rights reserved. Leeds City Council O.S. Licence No. 100019567 (2008)

REF : PRCMPLD : CTYWDE : A3-003a

