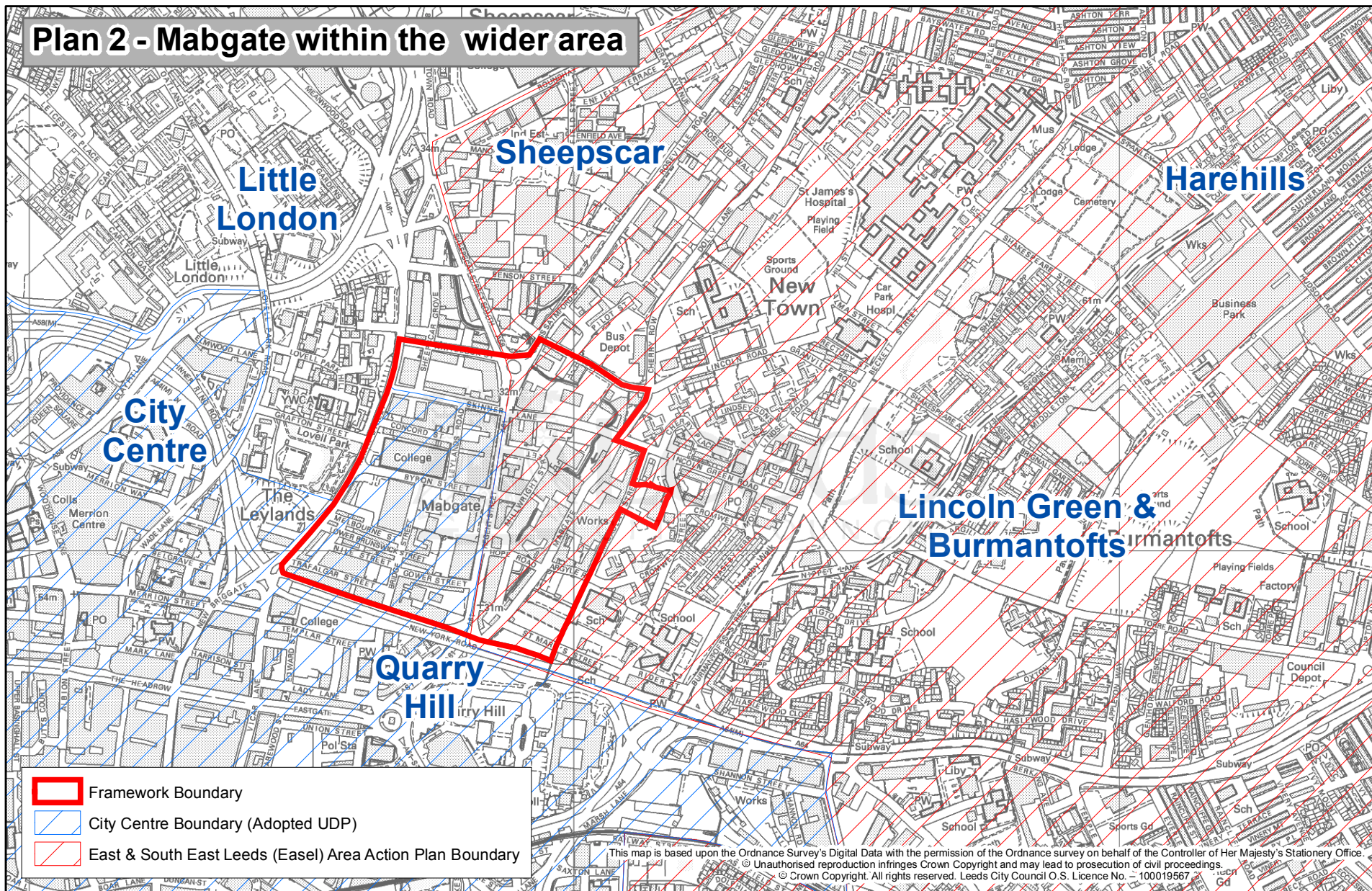





Plan 2 - Mabgate within the wider area



-  Framework Boundary
-  City Centre Boundary (Adopted UDP)
-  East & South East Leeds (Easel) Area Action Plan Boundary

This map is based upon the Ordnance Survey's Digital Data with the permission of the Ordnance survey on behalf of the Controller of Her Majesty's Stationery Office.
 © Unauthorised reproduction infringes Crown Copyright and may lead to prosecution of civil proceedings.
 © Crown Copyright. All rights reserved. Leeds City Council O.S. Licence No. - 100019567