

Appendix 2 - Map of waterfront habitats and designations in Leeds City Centre







Appendix 2



Notes:

Key:








General Information

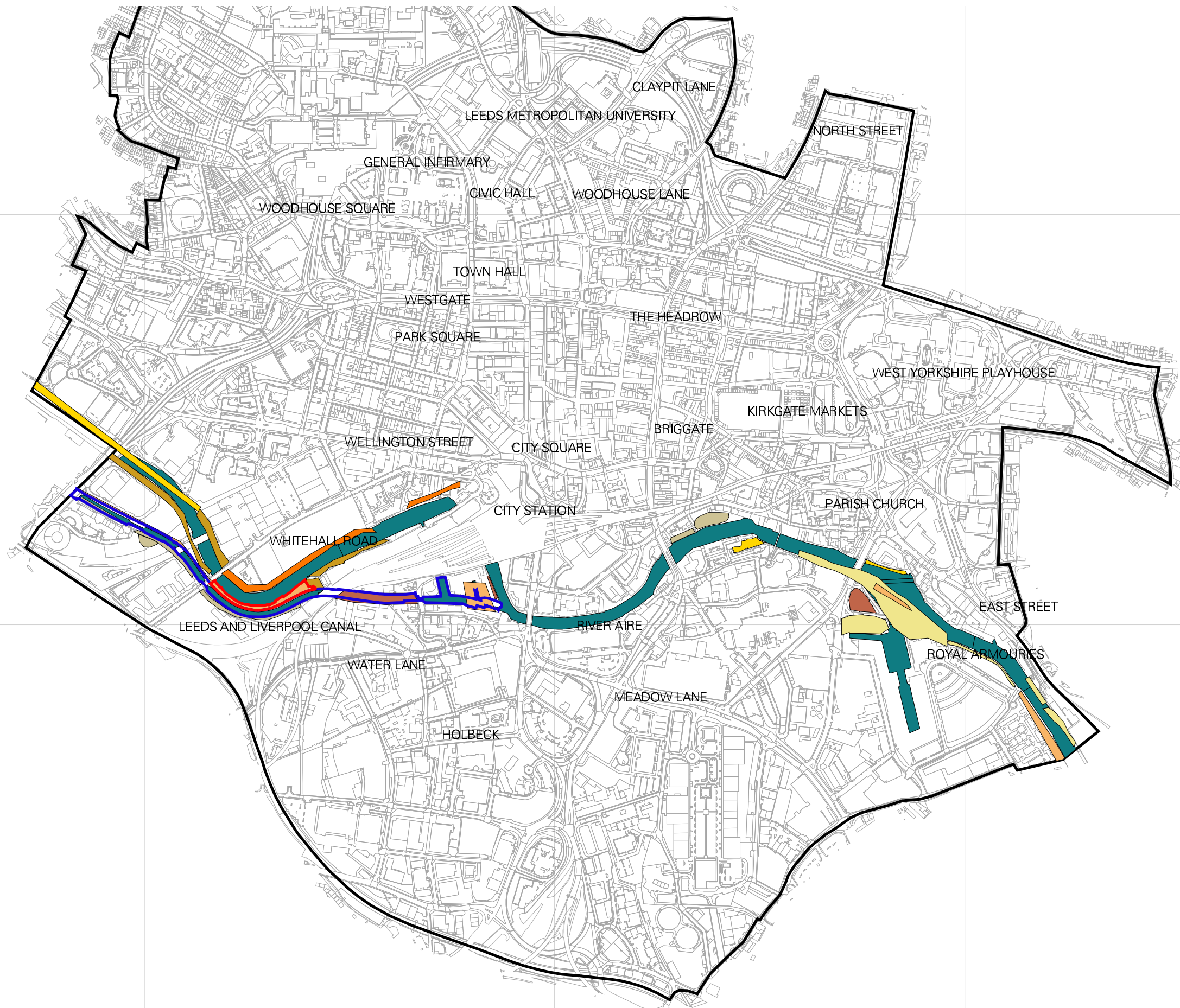
-  OS Mastermap Base Map
-  OS 1km Reference Grid
-  Leeds City Centre Boundary
-  Watercourse

Land Use Designations

-  Leeds Nature Area (LNA)
-  Site of Ecological and Geological Importance (SEGI)

Waterfront Habitat

-  Amenity Planting
-  Aquatic / Marginal Vegetation
-  Development
-  Improved Grassland
-  Scrub
-  Tree-lined Banks / Woodland Strips
-  Wall Vegetation



Do not scale this drawing

This map is reproduced from Ordnance Survey material with the permission of Ordnance Survey on behalf of the Controller of Her Majesty's Stationery Office (c) Crown Copyright. Unauthorised reproduction infringes Crown Copyright and may lead to prosecution or civil proceedings, Environment Agency, 100026390, 2005.

Client



Project

**Leeds City Centre Public Realm Contributions
Supplementary Planning Document
Sustainability Appraisal**

Title

Waterfront Habitat Features

Scale	1:10000 (A3)	Date	Jan 2006	File Ref No.	0016548_2
Drawn	PG	Checked	VF	Approved	VF